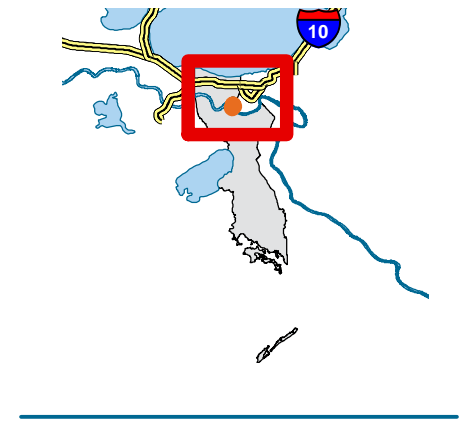
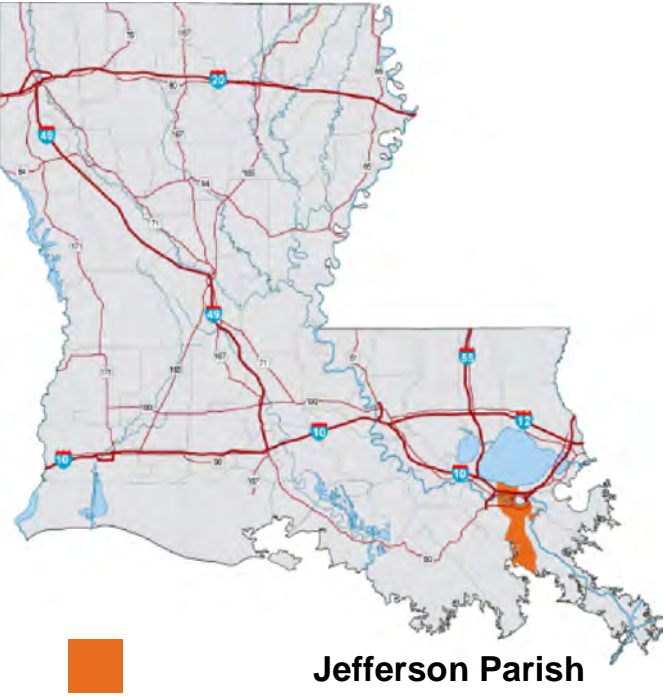


Exhibit R

Bridgeview Site Soils Conservation Service Map

Bridgeview Site - ±115 Acres - Jefferson Parish

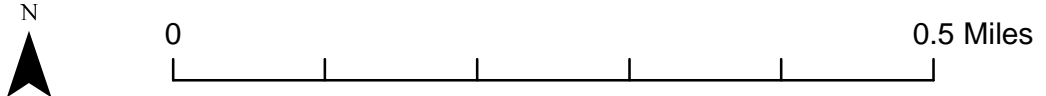
Soils Map



- Potential Site
- Interstate
- US Highway
- LA State Highway

- Soils**
- Cancienne silt loam, 0 to 1% slopes
 - Cancienne silty clay loam, 0 to 1% slopes
 - Schriever clay, 0 to 1% slopes
 - Water (Filled)

Source:
 -Aerial Photo: NAIP
 -Base Map: ESRI, US Census, LDOT, LED
 -Soils Data: USDA SSURGO
 -Locations and Boundaries are approximated
 GIS Analyst: MDT 03/20/2017
 Additional Information Available Upon Request



Mapping conducted by:
 Louisiana Economic Development
 Business Intelligence
 1051 N Third St
 Baton Rouge, Louisiana 70802
 (225) 342-3725
 OpportunityLouisiana.com