

**SHREVEPORT REGIONAL
AIRPORT**

PHASE I

**ENVIRONMENTAL SITE ASSESSMENT
WAREHOUSE DISTRICT**

Shreveport, Louisiana

Prepared by:

COTHREN, GRAFF, SMOAK ENGINEERING, INC.

6305 Westport Avenue

Shreveport, Louisiana 71129

Phone 318-687-3732

FAX 318-687-1049

Email *cgs_eng@bellsouth.net*

APRIL, 2015

CONTENTS

PROFESSIONAL CERTIFICATION	iii
1 SUMMARY	1
2 INTRODUCTION	2
2.1 Purpose	2
2.2 Scope of Work	2
2.3 Limitations and Exceptions of Assessments	2
2.4 Limiting Conditions	3
2.5 Previous Environmental Assessments/Investigations	3
2.6 Data Gaps	3
3 SUBJECT PROPERTY DESCRIPTION AND USE HISTORY	3
3.1 Site and Improvements Description	3
3.2 Subject Property – Use History	4
3.3 Adjoining Properties – Use History	4
3.4 Historical Aerial Photograph and USGS Map Analysis	5
4 RECORDS SEARCH	5
4.1 Regulatory Agencies Database Search	5
4.2 Municipal Sources	7
5 SUBJECT PROPERTY INSPECTION	7
5.1 Use and Storage of Hazardous Materials	7
5.2 Indications of PCBs	8
5.3 Indications of Solid Waste Disposal	8
5.4 Indications of Hazardous Waste Disposal	8
5.5 Indications of Asbestos Containing Materials	8
6 INTERVIEW	8
7 FINDINGS, OPINIONS AND CONCLUSIONS	9

CONTENTS (Continued)

APPENDIX A	LIMITATIONS
APPENDIX B	USGS MAP / PLAT MAP
APPENDIX C	SOILS MAP
APPENDIX D	SUBJECT PROPERTY HISTORICAL AERIAL PHOTOGRAPHS / TOPO MAP
APPENDIX E	REGULATORY AGENCIES DATABASE LISTS

PROFESSIONAL CERTIFICATION

This Phase I Environmental Site Assessment (ESA) was conducted consistent with generally accepted environmental consulting practices within the limitations included as Appendix A. The site visits and records reviews were performed by D. B. Graff, P.E., PLS, consistent with the proposal submitted to the Shreveport Airport Authority. The information contained in this ESA was obtained from personal inspection, from various government agencies and from sources deemed to be reliable.

PHASE I ENVIRONMENTAL SITE ASSESSMENT

**Warehouse District
Shreveport Regional Airport
Shreveport, LA**

I declare that, to the best of my professional knowledge and belief, I meet the definition of Environmental professional as defined in Section 312.10 of 40 CFR 312.

I have the specific qualifications based on education, training and experience to assess a property of the nature, history, and setting of the Subject Property. I have developed and performed the all appropriate inquiries in conformance with the standards and practices set forth in 40 CFR Part 312.

DBG/ 04.14.15

D. B. Graff, P.E., PLS

1 SUMMARY

This ESA was performed on the area known as the Warehouse District at Shreveport Regional Airport in Shreveport, Louisiana.

After inspecting the Subject Property; reviewing its past uses; observing surrounding properties; searching through the Federal Environmental Protection Agency, State of Louisiana, Caddo Parish and City of Shreveport records, it can be concluded that there is no evidence of 'recognized environmental conditions', as defined by the ASTM, in connection with the Subject Property. No further action is required at this time.

2 INTRODUCTION

2.1 Purpose

The purpose of this ESA is to identify ‘recognized environmental conditions’ in connection with the Subject Property. The ASTM Standard Practice for Environmental Site Assessments E 1527-05 defines “recognized environmental condition” as “the presence or likely presence of any hazardous substance or petroleum products on a property under conditions that indicate an existing release, a past release, or a material threat of a release of an hazardous substances or petroleum products into structures on the property or into the ground, groundwater, or surface water on the property.”

2.2 Scope of Work

As agreed to between CGS and the SAA, the scope of work for this ESA included the following:

- Site Inspection
- Surrounding Property Observation
- Interviews With Individuals Having Knowledge of the Operations on the Subject Property
- Inspection of Owner/Operator’s Books and Records
- Inspection of City Building Permits
- Inspection of City Fire Department Records
- State and Federal Regulatory Agency Database Search for Posted Properties Within An ASTM Designated Radius of the Subject Property
- Search for Records of Permits for Underground or Aboveground Storage Tanks
- Inspection of Historical Aerial Photographs
- Research of Archive City Directories for Subject Property and Adjoining Properties
- Preparation and Presentation of Two Reports

2.3 Limitations and Exceptions of Assessments

This ESA is based upon the information available from a variety of sources and on the inspection of the Subject Property. The ESA was performed in accordance with industry standards and using appropriate methods. It is intended to allow a party to make an informed decision regarding the Subject Property.

CGS is not responsible or liable for the accuracy of the information provided by others. This ESA is not a guaranty that there is no subsurface contamination, nor can it be warranted that those areas of environmental concern herein noted are the only areas of potential contamination at the Subject Property.

There was no sampling or testing for the possible presence or absence of, nor is any definitive statement made in this ESA regarding the possible presence or absence of, any of the following:

1. Asbestos Containing Materials
2. Radon
3. Lead Based Paints
4. Lead in the Drinking Water

2.4 Limiting Conditions

There were no limiting conditions with regard to the ability of CGS to conduct the property inspection portion of this ESA. Access was made available to all parts of the Subject Property.

2.5 Previous Environmental Site Assessments/Investigations

Neither the Client nor CGS Engineering were aware of any previous environmental Assessments or investigations.

2.6 Data Gaps

There were no data gaps reported in the records research conducted by Environmental Data Resource, Inc.

3 SUBJECT PROPERTY DESCRIPTION AND USE HISTORY

3.1 Site and Improvement Description

The Subject Property consists of a polygon shaped parcel, approximately 54 acres and 70 acres. The parcel is located west of the West Cargo Ramp and is bounded on the north by West Perimeter Road, on the east by the West Cargo Ramp, on the south by the RW-6-24 RPZ and on the west by Meriwether Road.

The topography of the subject property is generally rolling. The north end of the tract is the highest and generally slopes to the south, from about 260' msl to 240' msl. The underlying soils in the area are of the Metcalf-Timpson complex, (a silt loam) and the Keithville (a sandy loam). Both of these soil groups are somewhat permeable to depths of about 6' to 8'. The primary groundwater aquifer in the area is the Wilcox Formation, which according to USGS publications, is at a depth of approximately 200 feet.

Structure There are no structures on the Subject Property.

Parking and Landscaping There are no paved areas on the Subject Property.

Utilities The utility service to the Subject Property is provided by a variety of vendors. Gas is provided by Centerpoint Energy, Inc.; electricity by AEP Swepco; trash removal by City of Shreveport; water by City of Shreveport; and sewer treatment by City of Shreveport.

3.2 Subject Property – Use History

Both parcels are currently undercharged grassed areas.

3.2.1 Subject Property – Past Uses

Past uses for the Subject Property were determined by reviewing aerial photographs dating back to 1945 up to the present.

3.3 Adjoining Properties – Use History

Only public properties adjoin the Subject Property. The current uses are as follows:

East To the east of the Subject Property, is the West Cargo Ramp.

South To the south is airfield property.

West To the west is the right-of-way for Meriwether Road and LA Hwy 3132.

North To the north is additional airport property and the weather station.

Nothing was observed on any of these properties that would be of environmental concern to the Subject Property.

3.3.1 Adjoining Properties – Past Uses

Prior uses for the properties discussed above were determined by reviewing aerial photographs back to 1945. The photo and map are discussed in Section 3.4

3.4 Historical Aerial Photograph and USGS Map Analysis

Historical aerial photographs for the Subject Property dating back to 1945 were examined. These photo revealed the following:

The 1945 aerial photo/USGS map showed the Subject Property to be undeveloped and mostly in trees and pastures with one residential/agricultural structure. Meriwether is shown on the west side of the property.

The 1956 photo shows the subject parcel to be part of the airport property, and West 70th has been relocated to its present location.

Aerial photos from 1956 up to 2015 showed no significant changes to the property or its use. The photos do show the construction of the weather station and the West Cargo Ramp.

4 RECORDS SEARCH

4.1 Regulatory Agencies Database Search

The following Federal, State of Louisiana and local government agency databases and sources were searched for postings within designated radii of the Subject Property:

FEDERAL SOURCES

- National Priority List (NPL)
- National Priority Delisted (NPDL)
- Comprehensive Environmental Response Compensation and Liability Information System (CERCLIS)
- RCRA Corrective Action (CORRACTS)
- RCRA Treatment Storage and Disposal Facilities (TSD)
- RCRA Hazardous Waste Generator (RCRANLR)

- Federal EPA Institutional Controls/Engineering Controls (Fed IC/EC)
- Emergency Response Notification System for Spills (ERNS)
- Tribal Lands

STATE OF LOUISIANA AND LOCAL GOVERNMENT SOURCES

- Louisiana/Tribal EPA (Cal Sites)
- Louisiana Spills (Spills)
- Louisiana/Tribal Solid Waste Landfills (SWL)
- Louisiana/Tribal Leaking Underground Storage Tanks (LUST)
- Louisiana/Tribal Hazardous Substance Storage Containers (UST/AST)
- Louisiana/Tribal EPA Institutional Controls
- Louisiana/Tribal EPA Engineering Controls
- Louisiana/Tribal EPA Voluntary Cleanup Program
- Louisiana/Tribal EPA Brownfields (Brownfields)
- Toxic Release Inventory System (TRIS)
- Louisiana Permits (Permits)
- Louisiana Other (Other)

All searches were drawn for a ¼ mile radius.

A compilation of the Federal, State of Louisiana and Tribal databases is included in the data search report.

SUBJECT PROPERTY POSTINGS The Subject Property is not posted on any of the databases.

ADJOINING PROPERTY POSTINGS The National Weather Service Forecast Office to the north of the subject property is listed on the RCRA list as a Conditionally Exempt Small Quantity Generator (CESQG) and is on the UST list with reports of the removal of one 200 gallon diesel tank and the removal of one 110 gallon gasohol tank.

Just to the south of the property is the abandoned Louisiana Department of Transportation and Development Maintenance facility. That facility appears on the RCRD list as a CESQG and appears on the UST list for removal of five fuel tanks. The facility is on the RCRA list for a spill which resulted in contaminated soil extraction from the site. The remediation plan was approved. To the east of the property, Pickett Aviations appears on the RCRA list as a CESQG. No violations or incidents have been reported.

NEARBY PROPERTY POSTINGS Just over one half miles north of the site is the Westside Animal Clinic which appears on the RCRA list as a CESQG with no incidents or violations.

Approximately one quarter mile to the west is the Valero Gas Station which appears on the LUST list for a possible overfill. Tests indicate no product left at site. This facility also has an NPDES permit for a car wash facility discharge.

Two sites within ¼ of a mile are posted onto databases. Both of these sites are posted onto the UST list only. Both postings are for underground storage tanks at the SPAR Sports facility south of the Subject Property. One posting is for a tank removal and the other was for a tightness test for the same tank. The report states that no leakage had occurred and the surrounding soil was excavated. A new tank was installed.

There is no indication that any of the posted sites have affected the environmental condition of the Subject Property. There is no known regional groundwater impact in the area.

4.2 Municipal Sources

4.2.1 City of Shreveport

Due to there being no structures located on the Subject Property a review of the building permit records was not deemed necessary.

5 SUBJECT PROPERTY INSPECTION

The Subject Property was visited on April 10th by D. B. Graff, P.E., PLS. The purpose of the site visit was to seek out and to report on visible environmental concerns, or to note use and storage of hazardous materials which could affect the environment condition of the Subject Property.

5.1 Use and Storage of Hazardous Materials at the Subject Property

The parcel is undeveloped grasslands which are not being used for any specific purpose at present. There are scattered trees on the property.

It should be noted that the parcel is a significant distance away from the active ramp areas of the airport where fueling, fuel storage, and de-icing operations are conducted. These are some of the most common contamination sources for airports.

5.2 Indications of PCBs

There is no indication that polychlorinated biphenyls (PCBs) were used or stored at the Subject Property. No transformers were noted on the property.

5.3 Indications of Solid Waste Disposal

There are no solid wastes being generated on the property.

5.4 Indications of Hazardous Waste Disposal

There are no hazardous wastes being generated on the property.

5.5 Indications of Asbestos Containing Materials (ACMs)

There are no structures on the property which could contain asbestos.

6 INTERVIEW

An important part of any Phase 1 is interviews with individuals having knowledge of the facilities and the operations at the property being assessed. For this ESA, an informal interview was conducted with Mr. Stephen Price, Marketing and Public Relations Director for the SAA. Mr. Price provided access to all parts of the Subject Property.

Mr. Price advised us of the following:

1. His conversations with SAA personnel indicate that this property has never been used for any specific purposes.
2. His conversations with SAA personnel indicate that the crews who maintain the property have never encountered any unusual conditions on the property, such as barren areas or chemical odors, which might suggest the presence of contamination.
3. His conversations with SAA personnel indicate that there has never been an aircraft crash on the property which could result in contamination.

7 FINDINGS, OPINIONS AND CONCLUSIONS

Prior to arriving at these conclusions, the following tasks were completed:

- The Subject Property was inspected.
- The surrounding properties were observed.
- Historic aerial photographs were examined
- Information was requested from various governmental and regulatory agencies for environmental information pertaining to the Subject Property.
- The databases from state and federal regulatory agencies were examined

Findings included the following:

- Prior to 1945 the property was in trees and pasture and does not appear to being used for any purpose that would pose a risk for contamination.
- Since 1956 the property has been an unused grassed and tree-laced area of the airport.
- The abandoned DOTD facility had a spill that was successfully remediated and the underground storage tanks were removed.
- The suspected overfill at the Valero Gas Station was monitored through an approved plan and it has been determined that no product left the site.
- There are no data base postings for the Subject Property.
- There were no visual indications of contamination during the inspection.

The Environmental Site Assessment on the Aero Park Parcels at Shreveport Regional Airport was performed in conformance with the scope and limitations of ASTM Standard Practice. In the opinion of CGS Engineering, this assessment has revealed no evidence of “recognized environmental conditions”, as defined by the ASTM, in connection with the Subject Property. Therefore, it can be concluded that no further action is required.

APPENDIX A

LIMITATIONS

LIMITATIONS

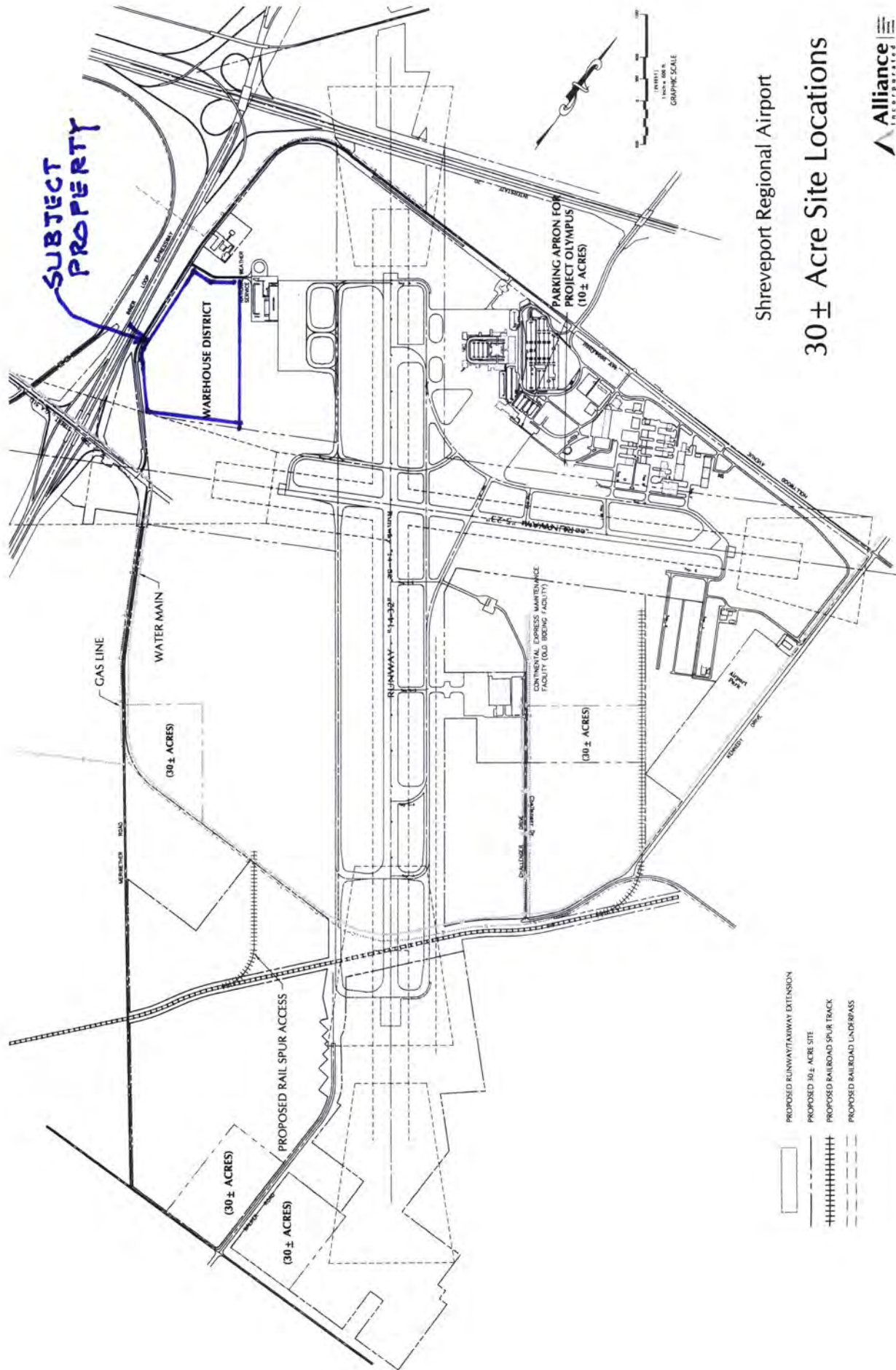
The services described in this report were performed consistent with generally accepted consulting principles and practices. No other warranty, expressed or implied, is made. These services were performed consistent with our agreement with the Client. This report is solely for the use and information of the Client unless otherwise noted. Any reliance on this report by a third party is at such party's sole risk.

Opinions and recommendations contained in this report apply to conditions existing when services were performed and are intended only for the Client, purposes, locations, time frames, and project parameters indicated. We are not responsible for the impacts of any changes in environmental standards, practices, or regulations subsequent to the performance of services. We do not warranty the accuracy of information supplied by others.

The purpose of an environmental assessment is to reasonably evaluate the potential for or actual impact of past and current practices on the Subject Property. In performing an environmental assessment, it is understood that a balance must be struck between a reasonable inquiry into the environmental issues and an exhaustive analysis of each conceivable issue of potential concern. The following paragraph discusses the assumptions and parameters under which such an opinion is rendered.

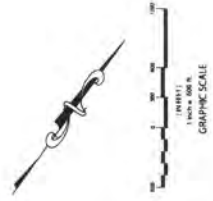
No investigation is thorough enough to exclude the presence of hazardous materials at a given site. If hazardous conditions have not been identified during the assessment, such a finding should not therefore be construed as a guarantee of the absence of such materials on the site, but rather as the services performed within the scope, limitations, and cost of the work performed. Environmental conditions may exist on the Subject Property that cannot be identified by visual observation.

APPENDIX B
PLAT MAP



Shreveport Regional Airport
 30 ± Acre Site Locations


- PROPOSED RUNWAY/TAXIWAY EXTENSION
- - - PROPOSED 30± ACRE SITE
- ++++ PROPOSED RAILROAD SPUR TRACK
- - - PROPOSED RAILROAD UNDERPASS





APPENDIX C
SOILS MAP

Soil Map—Caddo Parish, Louisiana































































Map Scale: 1:4,490 if printed on A landscape (11" x 8.5") sheet.

Map projection: Web Mercator Corner coordinates: WGS84 Edge ticks: UTM Zone 15N WGS84



MAP LEGEND

 Area of Interest (AOI)	 Soil Map Unit Polygons	 Soil Map Unit Lines	 Soil Map Unit Points	 Special Point Features	 Water Features	 Streams and Canals	 Transportation	 Rails	 Interstate Highways	 US Routes	 Major Roads	 Local Roads	 Background	 Aerial Photography
 Area of Interest (AOI)	 Soil Map Unit Polygons	 Soil Map Unit Lines	 Soil Map Unit Points	 Special Point Features	 Water Features	 Streams and Canals	 Transportation	 Rails	 Interstate Highways	 US Routes	 Major Roads	 Local Roads	 Background	 Aerial Photography
 Blowout	 Borrow Pit	 Clay Spot	 Closed Depression	 Gravel Pit	 Gravelly Spot	 Landfill	 Lava Flow	 Marsh or swamp	 Mine or Quarry	 Miscellaneous Water	 Perennial Water	 Rock Outcrop	 Saline Spot	 Sandy Spot
 Severely Eroded Spot	 Sinkhole	 Slide or Slip	 Sodic Spot	 Blowout	 Borrow Pit	 Clay Spot	 Closed Depression	 Gravel Pit	 Gravelly Spot	 Landfill	 Lava Flow	 Marsh or swamp	 Mine or Quarry	 Miscellaneous Water

MAP INFORMATION

The soil surveys that comprise your AOI were mapped at 1:24,000.

Warning: Soil Map may not be valid at this scale.

Enlargement of maps beyond the scale of mapping can cause misunderstanding of the detail of mapping and accuracy of soil line placement. The maps do not show the small areas of contrasting soils that could have been shown at a more detailed scale.

Please rely on the bar scale on each map sheet for map measurements.

Source of Map: Natural Resources Conservation Service
 Web Soil Survey URL: <http://websoilsurvey.nrcs.usda.gov>
 Coordinate System: Web Mercator (EPSG:3857)

Maps from the Web Soil Survey are based on the Web Mercator projection, which preserves direction and shape but distorts distance and area. A projection that preserves area, such as the Albers equal-area conic projection, should be used if more accurate calculations of distance or area are required.

This product is generated from the USDA-NRCS certified data as of the version date(s) listed below.

Soil Survey Area: Caddo Parish, Louisiana
 Survey Area Date: Version 7, Sep 26, 2014

Soil map units are labeled (as space allows) for map scales 1:50,000 or larger.

Date(s) aerial images were photographed: Sep 25, 2013—Nov 1, 2013

The orthophoto or other base map on which the soil lines were compiled and digitized probably differs from the background imagery displayed on these maps. As a result, some minor shifting of map unit boundaries may be evident.

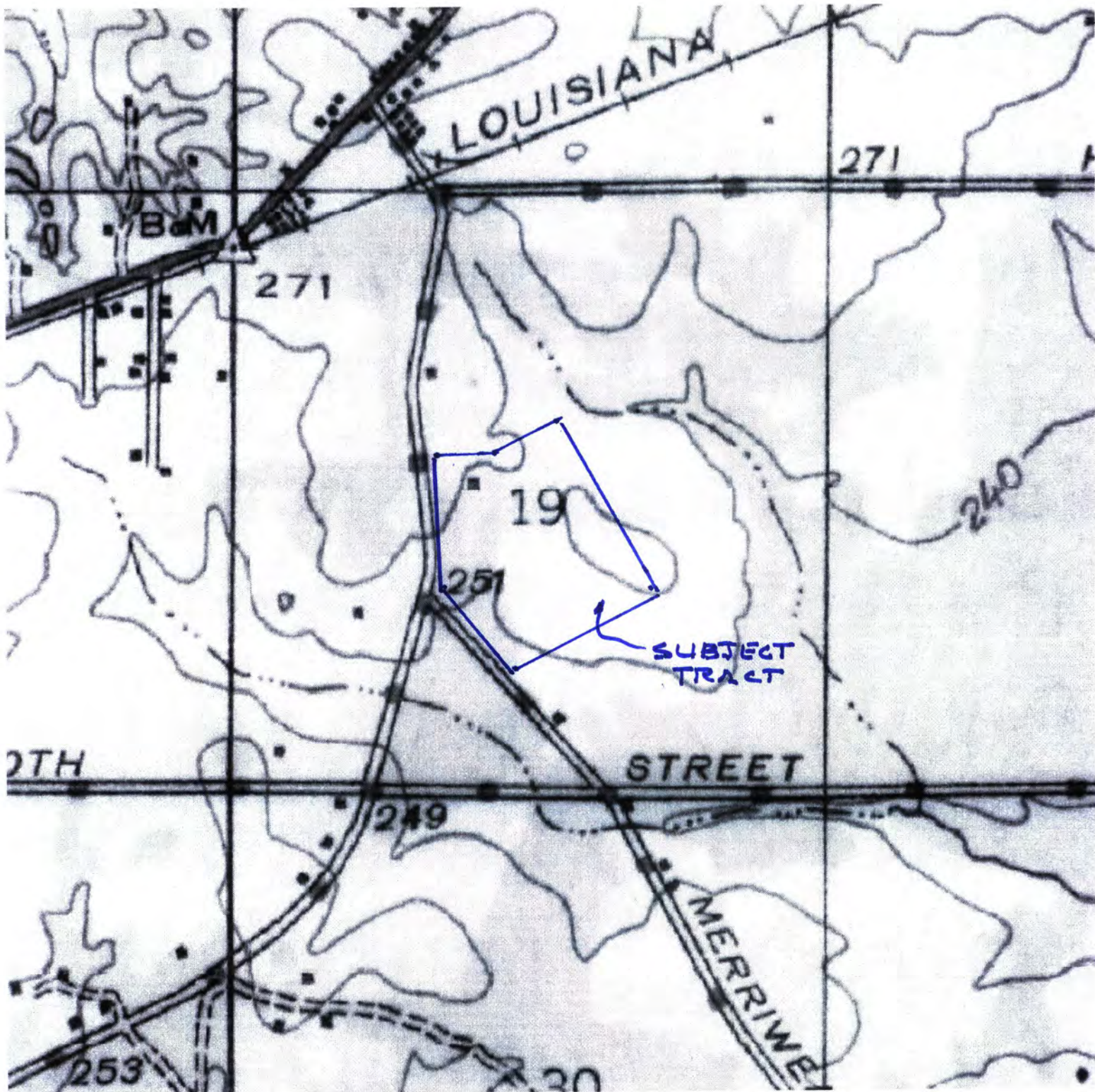
Map Unit Legend

Caddo Parish, Louisiana (LA017)			
Map Unit Symbol	Map Unit Name	Acres in AOI	Percent of AOI
KeC	Keithville very fine sandy loam, 1 to 5 percent slopes	63.5	66.8%
MEA	Metcalf-Timpson complex, 0 to 2 percent slopes	19.4	20.4%
MhB	Meth fine sandy loam, 1 to 3 percent slopes	9.4	9.8%
UKC	Urbanland-Keithville complex, 1 to 5 percent slopes	2.9	3.0%
Totals for Area of Interest		95.1	100.0%

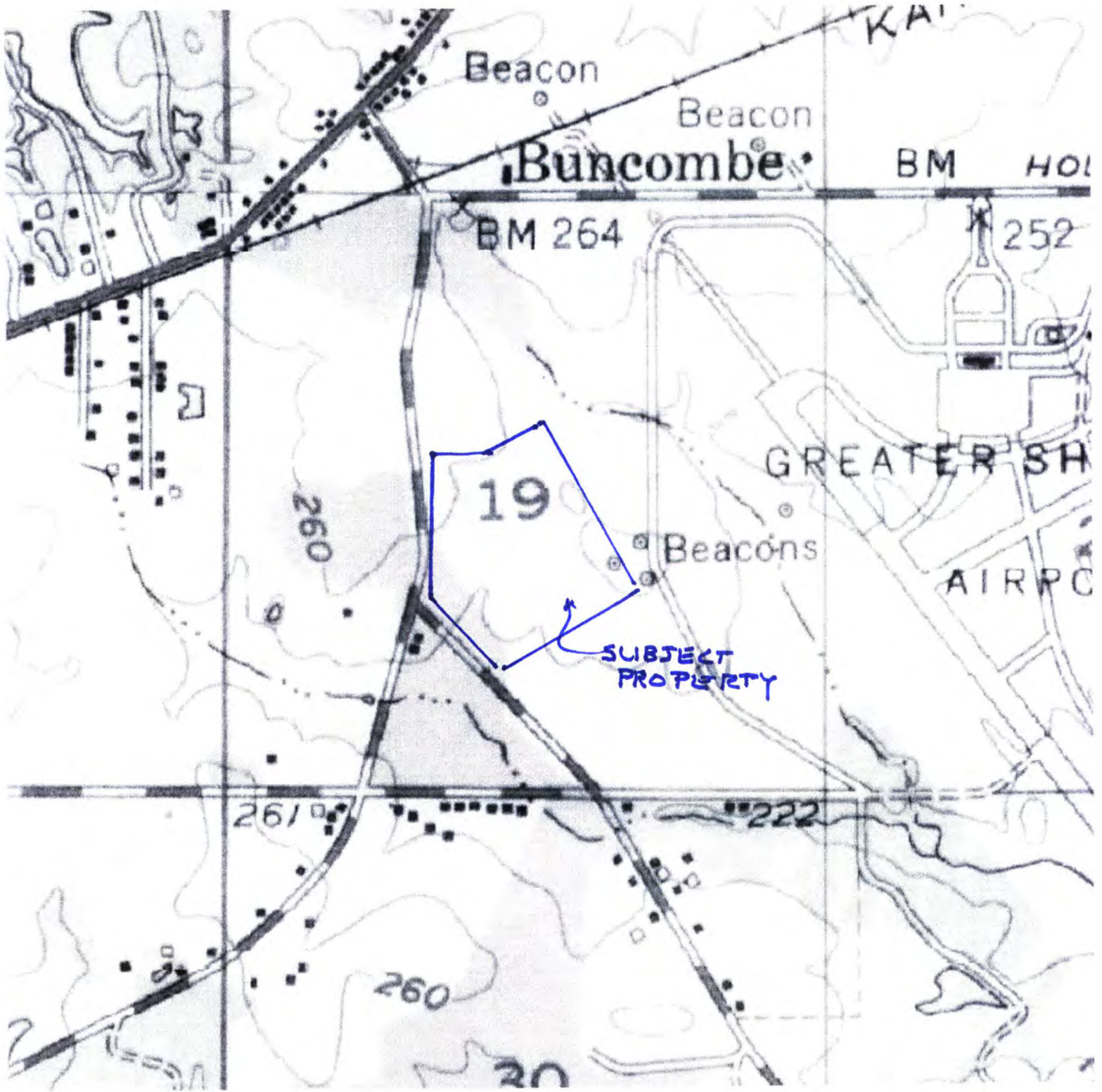
APPENDIX D

SUBJECT PROPERTY HISTORICAL


AERIAL PHOTOGRAPHS / TOPO MAP




1945




1956




1959



1969




1976



Google earth



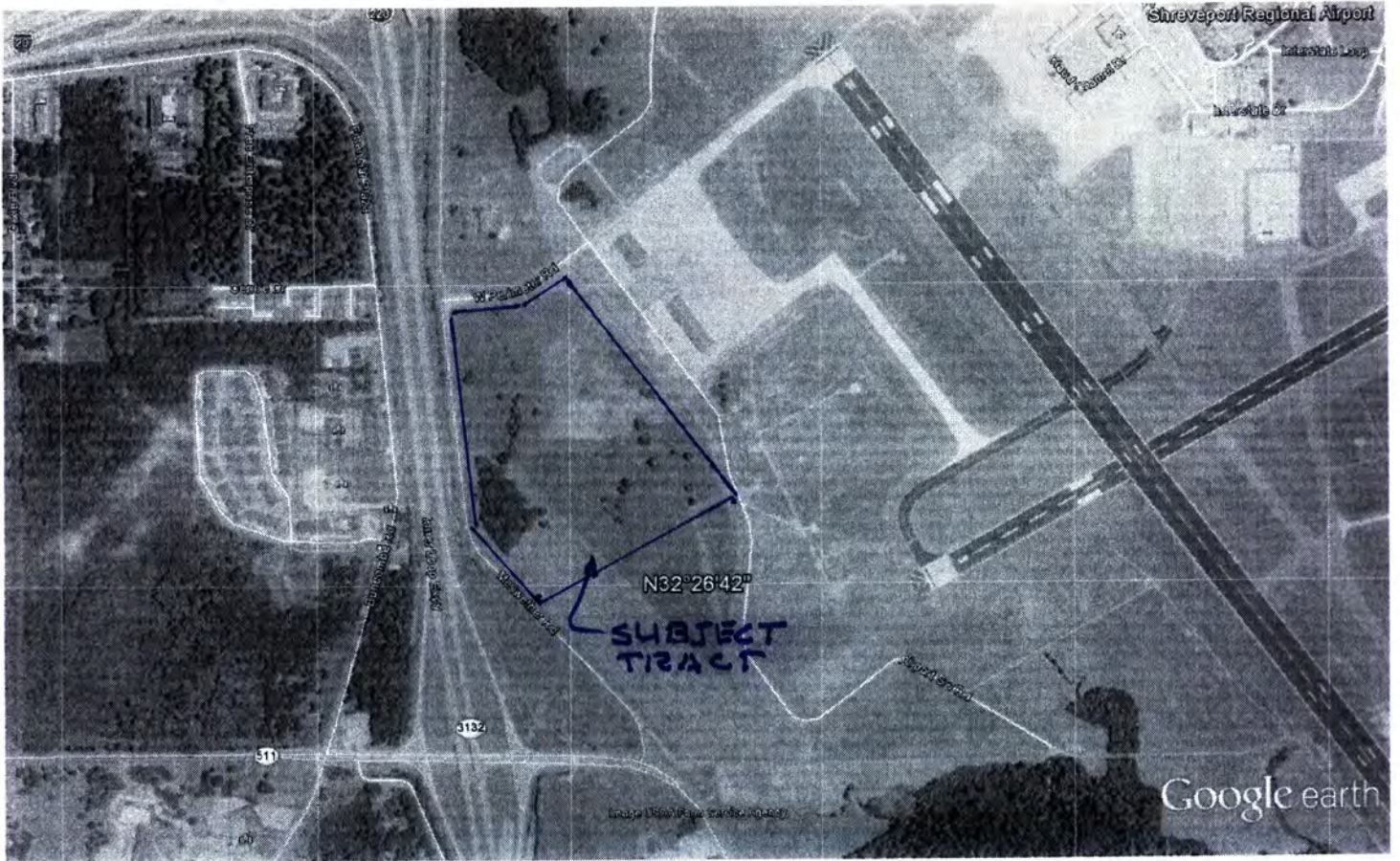
1998



Google earth




2004



Google earth



2009



Google earth



2015

APPENDIX E
REGULATORY AGENCIES
DATABASE LISTS

SHREVEPORT REGIONAL AIRPORT WAREHOUSE DISTRICT
HOLLYWOOD
SHREVEPORT, LA 71109

Inquiry Number: 4242078.2s
March 23, 2015

The EDR Radius Map™ Report



6 Armstrong Road, 4th floor
Shelton, CT 06484
Toll Free: 800.352.0050
www.edrnet.com

TABLE OF CONTENTS

<u>SECTION</u>	<u>PAGE</u>
Executive Summary.....	ES1
Overview Map.....	2
Detail Map.....	3
Map Findings Summary.....	4
Map Findings.....	8
Orphan Summary.....	24
Government Records Searched/Data Currency Tracking.....	GR-1

GEOCHECK ADDENDUM

GeoCheck - Not Requested

Thank you for your business.
Please contact EDR at 1-800-352-0050
with any questions or comments.

Disclaimer - Copyright and Trademark Notice

This Report contains certain information obtained from a variety of public and other sources reasonably available to Environmental Data Resources, Inc. It cannot be concluded from this Report that coverage information for the target and surrounding properties does not exist from other sources. NO WARRANTY EXPRESSED OR IMPLIED, IS MADE WHATSOEVER IN CONNECTION WITH THIS REPORT. ENVIRONMENTAL DATA RESOURCES, INC. SPECIFICALLY DISCLAIMS THE MAKING OF ANY SUCH WARRANTIES, INCLUDING WITHOUT LIMITATION, MERCHANTABILITY OR FITNESS FOR A PARTICULAR USE OR PURPOSE. ALL RISK IS ASSUMED BY THE USER. IN NO EVENT SHALL ENVIRONMENTAL DATA RESOURCES, INC. BE LIABLE TO ANYONE, WHETHER ARISING OUT OF ERRORS OR OMISSIONS, NEGLIGENCE, ACCIDENT OR ANY OTHER CAUSE, FOR ANY LOSS OF DAMAGE, INCLUDING, WITHOUT LIMITATION, SPECIAL, INCIDENTAL, CONSEQUENTIAL, OR EXEMPLARY DAMAGES. ANY LIABILITY ON THE PART OF ENVIRONMENTAL DATA RESOURCES, INC. IS STRICTLY LIMITED TO A REFUND OF THE AMOUNT PAID FOR THIS REPORT. Purchaser accepts this Report "AS IS". Any analyses, estimates, ratings, environmental risk levels or risk codes provided in this Report are provided for illustrative purposes only, and are not intended to provide, nor should they be interpreted as providing any facts regarding, or prediction or forecast of, any environmental risk for any property. Only a Phase I Environmental Site Assessment performed by an environmental professional can provide information regarding the environmental risk for any property. Additionally, the information provided in this Report is not to be construed as legal advice.

Copyright 2015 by Environmental Data Resources, Inc. All rights reserved. Reproduction in any media or format, in whole or in part, of any report or map of Environmental Data Resources, Inc., or its affiliates, is prohibited without prior written permission.

EDR and its logos (including Sanborn and Sanborn Map) are trademarks of Environmental Data Resources, Inc. or its affiliates. All other trademarks used herein are the property of their respective owners.

EXECUTIVE SUMMARY

A search of available environmental records was conducted by Environmental Data Resources, Inc (EDR). The report was designed to assist parties seeking to meet the search requirements of EPA's Standards and Practices for All Appropriate Inquiries (40 CFR Part 312), the ASTM Standard Practice for Environmental Site Assessments (E 1527-13) or custom requirements developed for the evaluation of environmental risk associated with a parcel of real estate.

TARGET PROPERTY INFORMATION

ADDRESS

HOLLYWOOD
CADDO County, LA 71109

COORDINATES

Latitude (North): 32.4450000 - 32° 26' 42.00"
Longitude (West): 93.8361000 - 93° 50' 9.96"
Universal Tranverse Mercator: Zone 15
UTM X (Meters): 421406.8
UTM Y (Meters): 3589880.8
Elevation: 240 ft. above sea level

USGS TOPOGRAPHIC MAP ASSOCIATED WITH TARGET PROPERTY

Target Property Map: 32093-D7 SHREVEPORT WEST, LA
Most Recent Revision: 1992

AERIAL PHOTOGRAPHY IN THIS REPORT

Portions of Photo from: 20100622
Source: USDA

TARGET PROPERTY SEARCH RESULTS

The target property was not listed in any of the databases searched by EDR.

DATABASES WITH NO MAPPED SITES

No mapped sites were found in EDR's search of available ("reasonably ascertainable ") government records either on the target property or within the search radius around the target property for the following databases:

STANDARD ENVIRONMENTAL RECORDS

Federal NPL site list

NPL..... National Priority List

EXECUTIVE SUMMARY

Proposed NPL..... Proposed National Priority List Sites
NPL LIENS..... Federal Superfund Liens

Federal Delisted NPL site list

Delisted NPL..... National Priority List Deletions

Federal CERCLIS list

CERCLIS..... Comprehensive Environmental Response, Compensation, and Liability Information System
FEDERAL FACILITY..... Federal Facility Site Information listing

Federal CERCLIS NFRAP site List

CERC-NFRAP..... CERCLIS No Further Remedial Action Planned

Federal RCRA CORRACTS facilities list

CORRACTS..... Corrective Action Report

Federal RCRA non-CORRACTS TSD facilities list

RCRA-TSDF..... RCRA - Treatment, Storage and Disposal

Federal RCRA generators list

RCRA-LQG..... RCRA - Large Quantity Generators
RCRA-SQG..... RCRA - Small Quantity Generators

Federal institutional controls / engineering controls registries

US ENG CONTROLS..... Engineering Controls Sites List
US INST CONTROL..... Sites with Institutional Controls
LUCIS..... Land Use Control Information System

Federal ERNS list

ERNS..... Emergency Response Notification System

State- and tribal - equivalent CERCLIS

SHWS..... Potential and Confirmed Sites List

State and tribal landfill and/or solid waste disposal site lists

SWF/LF..... Landfill List
DEBRIS..... LDEQ Approved Debris Sites
HIST DEBRIS..... LDEQ Approved Debris Sites

State and tribal leaking storage tank lists

LUST..... Leaking Underground Storage Tanks
INDIAN LUST..... Leaking Underground Storage Tanks on Indian Land

State and tribal registered storage tank lists

INDIAN UST..... Underground Storage Tanks on Indian Land

EXECUTIVE SUMMARY

FEMA UST..... Underground Storage Tank Listing

State and tribal institutional control / engineering control registries

AUL..... Conveyance Notice Listing

State and tribal voluntary cleanup sites

INDIAN VCP..... Voluntary Cleanup Priority Listing

VCP..... Voluntary Remediation Program Sites

State and tribal Brownfields sites

BROWNFIELDS..... Brownfields Inventory

ADDITIONAL ENVIRONMENTAL RECORDS

Local Brownfield lists

US BROWNFIELDS..... A Listing of Brownfields Sites

Local Lists of Landfill / Solid Waste Disposal Sites

DEBRIS REGION 9..... Torres Martinez Reservation Illegal Dump Site Locations

ODL..... Open Dump Inventory

SWRCY..... Recycling Directory

INDIAN ODI..... Report on the Status of Open Dumps on Indian Lands

Local Lists of Hazardous waste / Contaminated Sites

US CDL..... Clandestine Drug Labs

DEL SHWS..... Deleted Potential & Confirmed Sites

CDL..... Clandestine Drug Lab

US HIST CDL..... National Clandestine Laboratory Register

Local Land Records

LIENS 2..... CERCLA Lien Information

LIENS..... Environmental Liens

Records of Emergency Release Reports

HMIRS..... Hazardous Materials Information Reporting System

SPIILLS..... Emergency Response Section Incidents

SPIILLS 90..... SPIILLS 90 data from FirstSearch

Other Ascertainable Records

DOT OPS..... Incident and Accident Data

DOD..... Department of Defense Sites

FUDS..... Formerly Used Defense Sites

CONSENT..... Superfund (CERCLA) Consent Decrees

ROD..... Records Of Decision

UMTRA..... Uranium Mill Tailings Sites

EXECUTIVE SUMMARY

US MINES.....	Mines Master Index File
TRIS.....	Toxic Chemical Release Inventory System
TSCA.....	Toxic Substances Control Act
FTTS.....	FIFRA/ TSCA Tracking System - FIFRA (Federal Insecticide, Fungicide, & Rodenticide Act)/TSCA (Toxic Substances Control Act)
HIST FTTS.....	FIFRA/TSCA Tracking System Administrative Case Listing
SSTS.....	Section 7 Tracking Systems
ICIS.....	Integrated Compliance Information System
PADS.....	PCB Activity Database System
MLTS.....	Material Licensing Tracking System
RADINFO.....	Radiation Information Database
FINDS.....	Facility Index System/Facility Registry System
RAATS.....	RCRA Administrative Action Tracking System
RMP.....	Risk Management Plans
UIC.....	Underground Injection Wells Listing
DRYCLEANERS.....	Drycleaner Facility Listing
NPDES.....	LPDES Permits Database
AIRS.....	Air Permit List
INDIAN RESERV.....	Indian Reservations
SCRD DRYCLEANERS.....	State Coalition for Remediation of Drycleaners Listing
US AIRS.....	Aerometric Information Retrieval System Facility Subsystem
ASBESTOS.....	Asbestos Projects List
COAL ASH EPA.....	Coal Combustion Residues Surface Impoundments List
PCB TRANSFORMER.....	PCB Transformer Registration Database
Financial Assurance.....	Financial Assurance Information
COAL ASH.....	Coal Ash Disposal Sites
US FIN ASSUR.....	Financial Assurance Information
EPA WATCH LIST.....	EPA WATCH LIST
COAL ASH DOE.....	Steam-Electric Plant Operation Data
2020 COR ACTION.....	2020 Corrective Action Program List
LEAD SMELTERS.....	Lead Smelter Sites
PRP.....	Potentially Responsible Parties

EDR HIGH RISK HISTORICAL RECORDS

EDR Exclusive Records

EDR MGP.....	EDR Proprietary Manufactured Gas Plants
EDR US Hist Auto Stat.....	EDR Exclusive Historic Gas Stations
EDR US Hist Cleaners.....	EDR Exclusive Historic Dry Cleaners

EDR RECOVERED GOVERNMENT ARCHIVES

Exclusive Recovered Govt. Archives

RGA LF.....	Recovered Government Archive Solid Waste Facilities List
RGA LUST.....	Recovered Government Archive Leaking Underground Storage Tank
RGA HWS.....	Recovered Government Archive State Hazardous Waste Facilities List

SURROUNDING SITES: SEARCH RESULTS

Surrounding sites were identified in the following databases.

EXECUTIVE SUMMARY

Elevations have been determined from the USGS Digital Elevation Model and should be evaluated on a relative (not an absolute) basis. Relative elevation information between sites of close proximity should be field verified. Sites with an elevation equal to or higher than the target property have been differentiated below from sites with an elevation lower than the target property.

Page numbers and map identification numbers refer to the EDR Radius Map report where detailed data on individual sites can be reviewed.

Sites listed in *bold italics* are in multiple databases.

Unmappable (orphan) sites are not considered in the foregoing analysis.

STANDARD ENVIRONMENTAL RECORDS

Federal RCRA generators list

RCRA-CESQG: RCRAInfo is EPA's comprehensive information system, providing access to data supporting the Resource Conservation and Recovery Act (RCRA) of 1976 and the Hazardous and Solid Waste Amendments (HSWA) of 1984. The database includes selective information on sites which generate, transport, store, treat and/or dispose of hazardous waste as defined by the Resource Conservation and Recovery Act (RCRA). Conditionally exempt small quantity generators (CESQGs) generate less than 100 kg of hazardous waste, or less than 1 kg of acutely hazardous waste per month.

A review of the RCRA-CESQG list, as provided by EDR, and dated 12/09/2014 has revealed that there are 3 RCRA-CESQG sites within approximately 0.25 miles of the target property.

<u>Equal/Higher Elevation</u>	<u>Address</u>	<u>Direction / Distance</u>	<u>Map ID</u>	<u>Page</u>
<i>NATL WEATHER SVC FORECAST OFF</i>	<i>5655 HOLLYWOOD AVE</i>	<i>WNW 0 - 1/8 (0.099 mi.)</i>	<i>B5</i>	<i>16</i>
<i>WESTSIDE ANIMAL HOSP LLC</i>	<i>5600 HOLLYWOOD AVE</i>	<i>NW 1/8 - 1/4 (0.209 mi.)</i>	<i>8</i>	<i>19</i>
<u>Lower Elevation</u>	<u>Address</u>	<u>Direction / Distance</u>	<u>Map ID</u>	<u>Page</u>
<i>PICKETT AVIATION</i>	<i>SHREVEPORT REG APT TXIWESE 0 - 1/8 (0.114 mi.)</i>		<i>C6</i>	<i>17</i>

State and tribal leaking storage tank lists

HIST LUST: Department of Environmental Quality's Underground Storage Tank Case History Incidents database.

A review of the HIST LUST list, as provided by EDR, and dated 11/01/1999 has revealed that there is 1 HIST LUST site within approximately 0.5 miles of the target property.

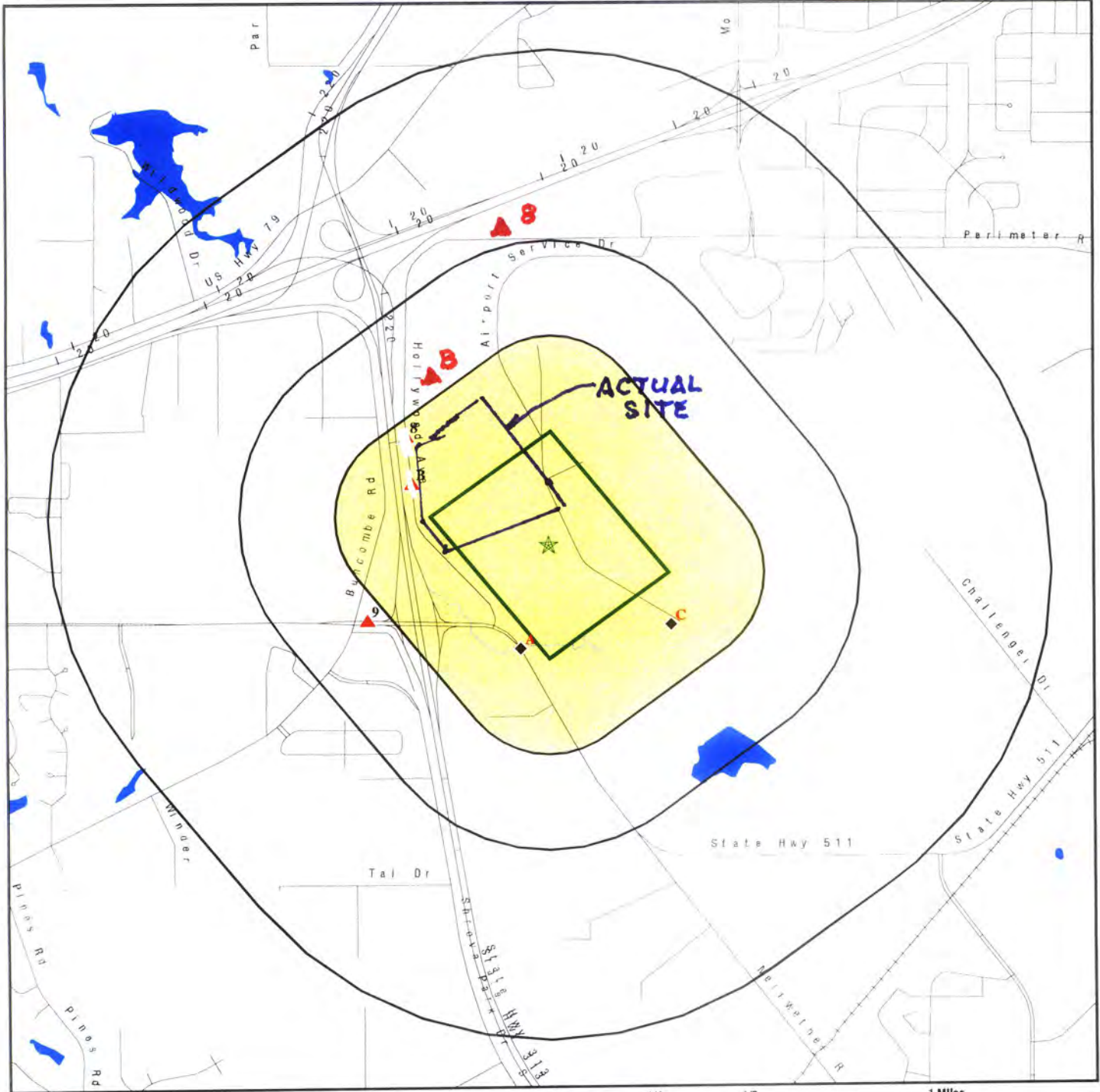
<u>Equal/Higher Elevation</u>	<u>Address</u>	<u>Direction / Distance</u>	<u>Map ID</u>	<u>Page</u>
<i>VALERO CORNER STORE #384</i>	<i>5454 W 70TH ST</i>	<i>WSW 1/4 - 1/2 (0.301 mi.)</i>	<i>9</i>	<i>21</i>

State and tribal registered storage tank lists

UST: The Underground Storage Tank database contains registered USTs. USTs are regulated under Subtitle I of the Resource Conservation and Recovery Act (RCRA). The data come from the Department of Environmental Quality's Louisiana Underground Storage Tank Database.

A review of the UST list, as provided by EDR, and dated 01/20/2015 has revealed that there are 3 UST

OVERVIEW MAP - 4242078.2S

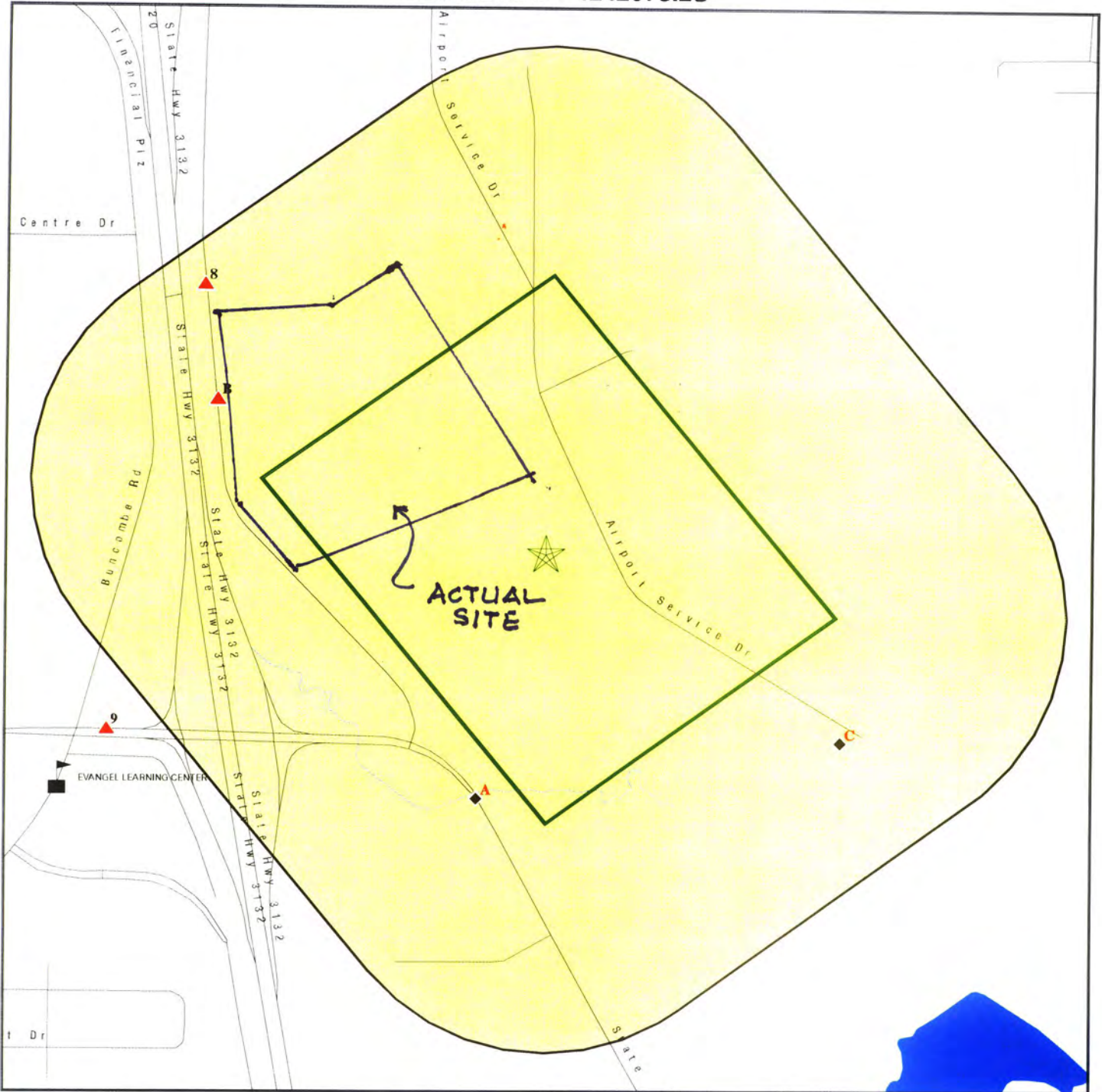


- Target Property
- Sites at elevations higher than or equal to the target property
- Sites at elevations lower than the target property
- Manufactured Gas Plants
- National Priority List Sites
- Dept. Defense Sites
- Indian Reservations BIA
- Oil & Gas pipelines from USGS



This report includes Interactive Map Layers to display and/or hide map information. The legend includes only those icons for the default map view.


SITE NAME: SHREVEPORT REGIONAL AIRPORT WAREHOUSE D ADDRESS: HOLLYWOOD SHREVEPORT LA 71109 LAT/LONG: 32.445 / 93.8361	CLIENT: Cothren, Graff, Smoak Engineering, Inc CONTACT: BRAD GRAFF INQUIRY #: 4242078.2s DATE: March 23, 2015 2:31 pm
---	--

DETAIL MAP - 4242078.2S



-  Target Property
-  Sites at elevations higher than or equal to the target property
-  Sites at elevations lower than the target property
-  Manufactured Gas Plants
-  Sensitive Receptors
-  National Priority List Sites
-  Dept. Defense Sites

-  Indian Reservations BIA
-  Oil & Gas pipelines from USGS



This report includes Interactive Map Layers to display and/or hide map information. The legend includes only those icons for the default map view.

<p>SITE NAME: SHREVEPORT REGIONAL AIRPORT WAREHOUSE D ADDRESS: HOLLYWOOD SHREVEPORT LA 71109 LAT/LONG: 32.445 / 93.8361</p>	<p>CLIENT: Cothren, Graff, Smoak Engineering, Inc CONTACT: BRAD GRAFF INQUIRY #: 4242078.2s DATE: March 23, 2015 2:34 pm</p>
---	---

EXECUTIVE SUMMARY

sites within approximately 0.25 miles of the target property.

<u>Equal/Higher Elevation</u>	<u>Address</u>	<u>Direction / Distance</u>	<u>Map ID</u>	<u>Page</u>
NATIONAL WEATHER SERVICE FOREC	5655 HOLLYWOOD AVE	WNW 0 - 1/8 (0.099 mi.)	B4	15
<u>Lower Elevation</u>	<u>Address</u>	<u>Direction / Distance</u>	<u>Map ID</u>	<u>Page</u>
LADOTD - SHREVEPORT MAINTENANC	4403 MERIWETHER RD	SSW 0 - 1/8 (0.041 mi.)	A2	9
SHREVEPORT LA RTR	SHREVEPORT REGIONAL AIR ESE 0 - 1/8 (0.114 mi.)		C7	18

ADDITIONAL ENVIRONMENTAL RECORDS

Other Ascertainable Records

RCRA NonGen / NLR: RCRAInfo is EPA's comprehensive information system, providing access to data supporting the Resource Conservation and Recovery Act (RCRA) of 1976 and the Hazardous and Solid Waste Amendments (HSWA) of 1984. The database includes selective information on sites which generate, transport, store, treat and/or dispose of hazardous waste as defined by the Resource Conservation and Recovery Act (RCRA). Non-Generators do not presently generate hazardous waste.

A review of the RCRA NonGen / NLR list, as provided by EDR, and dated 12/09/2014 has revealed that there is 1 RCRA NonGen / NLR site within approximately 0.25 miles of the target property.

<u>Lower Elevation</u>	<u>Address</u>	<u>Direction / Distance</u>	<u>Map ID</u>	<u>Page</u>
<i>LA DOTD</i>	<i>4403 MERIWETHER RD</i>	<i>SSW 0 - 1/8 (0.041 mi.)</i>	<i>A3</i>	<i>12</i>

REM: Facilities or sites come to the Underground Storage Tank and Remediation Division either through self notification or referral. These sites are designated for remediation via the following regulatory paths: Solid Waste (SW), Hazardous Waste (Haz Waste), Groundwater (Grwater), Inactive & Abandoned Sites (Confirmed or Potential), or Underground Storage Tanks (UST).

A review of the REM list, as provided by EDR, and dated 01/20/2015 has revealed that there is 1 REM site within approximately 0.5 miles of the target property.

<u>Lower Elevation</u>	<u>Address</u>	<u>Direction / Distance</u>	<u>Map ID</u>	<u>Page</u>
<i>LADOTD - SHREVEPORT MAINTENANC</i>	<i>4403 MERIWETHER RD</i>	<i>SSW 0 - 1/8 (0.041 mi.)</i>	<i>A1</i>	<i>8</i>

EXECUTIVE SUMMARY

There were no unmapped sites in this report.

MAP FINDINGS SUMMARY

<u>Database</u>	<u>Search Distance (Miles)</u>	<u>Target Property</u>	<u>< 1/8</u>	<u>1/8 - 1/4</u>	<u>1/4 - 1/2</u>	<u>1/2 - 1</u>	<u>> 1</u>	<u>Total Plotted</u>
<u>STANDARD ENVIRONMENTAL RECORDS</u>								
<i>Federal NPL site list</i>								
NPL	1.000		0	0	0	0	NR	0
Proposed NPL	1.000		0	0	0	0	NR	0
NPL LIENS	TP		NR	NR	NR	NR	NR	0
<i>Federal Delisted NPL site list</i>								
Delisted NPL	1.000		0	0	0	0	NR	0
<i>Federal CERCLIS list</i>								
CERCLIS	0.500		0	0	0	NR	NR	0
FEDERAL FACILITY	0.500		0	0	0	NR	NR	0
<i>Federal CERCLIS NFRAP site List</i>								
CERC-NFRAP	0.500		0	0	0	NR	NR	0
<i>Federal RCRA CORRACTS facilities list</i>								
CORRACTS	1.000		0	0	0	0	NR	0
<i>Federal RCRA non-CORRACTS TSD facilities list</i>								
RCRA-TSDF	0.500		0	0	0	NR	NR	0
<i>Federal RCRA generators list</i>								
RCRA-LQG	0.250		0	0	NR	NR	NR	0
RCRA-SQG	0.250		0	0	NR	NR	NR	0
RCRA-CESQG	0.250		2	1	NR	NR	NR	3
<i>Federal institutional controls / engineering controls registries</i>								
US ENG CONTROLS	0.500		0	0	0	NR	NR	0
US INST CONTROL	0.500		0	0	0	NR	NR	0
LUCIS	0.500		0	0	0	NR	NR	0
<i>Federal ERNS list</i>								
ERNS	TP		NR	NR	NR	NR	NR	0
<i>State- and tribal - equivalent CERCLIS</i>								
SHWS	1.000		0	0	0	0	NR	0
<i>State and tribal landfill and/or solid waste disposal site lists</i>								
SWF/LF	0.500		0	0	0	NR	NR	0
DEBRIS	0.500		0	0	0	NR	NR	0
HIST DEBRIS	0.500		0	0	0	NR	NR	0
<i>State and tribal leaking storage tank lists</i>								
LUST	0.500		0	0	0	NR	NR	0
HIST LUST	0.500		0	0	1	NR	NR	1

MAP FINDINGS SUMMARY

Database	Search Distance (Miles)	Target Property	< 1/8	1/8 - 1/4	1/4 - 1/2	1/2 - 1	> 1	Total Plotted
INDIAN LUST	0.500		0	0	0	NR	NR	0
State and tribal registered storage tank lists								
UST	0.250		3	0	NR	NR	NR	3
INDIAN UST	0.250		0	0	NR	NR	NR	0
FEMA UST	0.250		0	0	NR	NR	NR	0
State and tribal institutional control / engineering control registries								
AUL	0.500		0	0	0	NR	NR	0
State and tribal voluntary cleanup sites								
INDIAN VCP	0.500		0	0	0	NR	NR	0
VCP	0.500		0	0	0	NR	NR	0
State and tribal Brownfields sites								
BROWNFIELDS	0.500		0	0	0	NR	NR	0
ADDITIONAL ENVIRONMENTAL RECORDS								
Local Brownfield lists								
US BROWNFIELDS	0.500		0	0	0	NR	NR	0
Local Lists of Landfill / Solid Waste Disposal Sites								
DEBRIS REGION 9	0.500		0	0	0	NR	NR	0
ODI	0.500		0	0	0	NR	NR	0
SWRCY	0.500		0	0	0	NR	NR	0
INDIAN ODI	0.500		0	0	0	NR	NR	0
Local Lists of Hazardous waste / Contaminated Sites								
US CDL	TP		NR	NR	NR	NR	NR	0
DEL SHWS	1.000		0	0	0	0	NR	0
CDL	TP		NR	NR	NR	NR	NR	0
US HIST CDL	TP		NR	NR	NR	NR	NR	0
Local Land Records								
LIENS 2	TP		NR	NR	NR	NR	NR	0
LIENS	TP		NR	NR	NR	NR	NR	0
Records of Emergency Release Reports								
HMIRS	TP		NR	NR	NR	NR	NR	0
SPILLS	TP		NR	NR	NR	NR	NR	0
SPILLS 90	TP		NR	NR	NR	NR	NR	0
Other Ascertainable Records								
RCRA NonGen / NLR	0.250		1	0	NR	NR	NR	1
DOT OPS	TP		NR	NR	NR	NR	NR	0
DOD	1.000		0	0	0	0	NR	0

MAP FINDINGS SUMMARY

Database	Search Distance (Miles)	Target Property	< 1/8	1/8 - 1/4	1/4 - 1/2	1/2 - 1	> 1	Total Plotted
FUDS	1.000		0	0	0	0	NR	0
CONSENT	1.000		0	0	0	0	NR	0
ROD	1.000		0	0	0	0	NR	0
UMTRA	0.500		0	0	0	NR	NR	0
US MINES	0.250		0	0	NR	NR	NR	0
TRIS	TP		NR	NR	NR	NR	NR	0
TSCA	TP		NR	NR	NR	NR	NR	0
FTTS	TP		NR	NR	NR	NR	NR	0
HIST FTTS	TP		NR	NR	NR	NR	NR	0
SSTS	TP		NR	NR	NR	NR	NR	0
ICIS	TP		NR	NR	NR	NR	NR	0
PADS	TP		NR	NR	NR	NR	NR	0
MLTS	TP		NR	NR	NR	NR	NR	0
RADINFO	TP		NR	NR	NR	NR	NR	0
FINDS	TP		NR	NR	NR	NR	NR	0
RAATS	TP		NR	NR	NR	NR	NR	0
RMP	TP		NR	NR	NR	NR	NR	0
UIC	TP		NR	NR	NR	NR	NR	0
DRYCLEANERS	0.250		0	0	NR	NR	NR	0
NPDES	TP		NR	NR	NR	NR	NR	0
AIRS	TP		NR	NR	NR	NR	NR	0
INDIAN RESERV	1.000		0	0	0	0	NR	0
SCRD DRYCLEANERS	0.500		0	0	0	NR	NR	0
US AIRS	TP		NR	NR	NR	NR	NR	0
ASBESTOS	TP		NR	NR	NR	NR	NR	0
COAL ASH EPA	0.500		0	0	0	NR	NR	0
PCB TRANSFORMER	TP		NR	NR	NR	NR	NR	0
Financial Assurance	TP		NR	NR	NR	NR	NR	0
REM	0.500		1	0	0	NR	NR	1
COAL ASH	0.500		0	0	0	NR	NR	0
US FIN ASSUR	TP		NR	NR	NR	NR	NR	0
EPA WATCH LIST	TP		NR	NR	NR	NR	NR	0
COAL ASH DOE	TP		NR	NR	NR	NR	NR	0
2020 COR ACTION	0.250		0	0	NR	NR	NR	0
LEAD SMELTERS	TP		NR	NR	NR	NR	NR	0
PRP	TP		NR	NR	NR	NR	NR	0

EDR HIGH RISK HISTORICAL RECORDS

EDR Exclusive Records

EDR MGP	1.000		0	0	0	0	NR	0
EDR US Hist Auto Stat	0.250		0	0	NR	NR	NR	0
EDR US Hist Cleaners	0.250		0	0	NR	NR	NR	0

EDR RECOVERED GOVERNMENT ARCHIVES

Exclusive Recovered Govt. Archives

RGA LF	TP		NR	NR	NR	NR	NR	0
RGA LUST	TP		NR	NR	NR	NR	NR	0

MAP FINDINGS SUMMARY

<u>Database</u>	<u>Search Distance (Miles)</u>	<u>Target Property</u>	<u>< 1/8</u>	<u>1/8 - 1/4</u>	<u>1/4 - 1/2</u>	<u>1/2 - 1</u>	<u>> 1</u>	<u>Total Plotted</u>
RGA HWS	TP		NR	NR	NR	NR	NR	0

NOTES:

TP = Target Property

NR = Not Requested at this Search Distance

Sites may be listed in more than one database

Map ID
 Direction
 Distance
 Elevation

MAP FINDINGS

Site

Database(s)

EDR ID Number
 EPA ID Number

A1
 SSW
 < 1/8
 0.041 mi.
 216 ft.

LADOTD - SHREVEPORT MAINTENANCE UNIT
 4403 MERIWETHER RD
 SHREVEPORT, LA 71109
 Site 1 of 3 in cluster A

SPILLS S108335128
 NPDES N/A
 REM

Relative:
 Lower

SPILLS:

Region Code: Not reported
 Date Rec: 04/30/2007
 Date Initiated: Not reported
 Incident Id: 95751
 Incident Date: 04/19/2007
 Incident Status: Closed
 Media Desc: Soil
 Location Description: Shreveport Airport Authority 4403 Meriwether Rd Shreveport
 Incident Source Name: LADOTD - Shreveport Maintenance Unit
 Reporter Name: Not reported
 Mailing Address 1: Not reported
 Mailing City: Not reported
 Mailing State: Not reported
 Mailing Zip: Not reported
 Incident Desc: s07-1337 Shreveport Airport Authority--UST removal, BTEX, TPH gas all over screening levels...jd
 Incident Type Desc: Not reported
 Comments: Not reported
 Parameter: Not reported
 Quantity: Not reported
 Other Substance Desc: Not reported

Actual:
 229 ft.

NPDES:

Facility Id: 24318
 Facility Phone: Not reported
 Issued Date: 05/24/2006
 Title Description: LAR05N285 Reauthorization
 Permit Type Description: Gen-LAR05-Multi-Sector
 Program: Water
 Activity Number: GEN20060001

Facility Id: 24318
 Facility Phone: 318-686-1623
 Issued Date: 10/21/2002
 Title Description: LAR05N285 Shreveport Unit MSGP
 Permit Type Description: Gen-LAR05-Multi-Sector
 Program: Water
 Activity Number: GEN20020001

REM:

AI Num: 24318
 Evaluated And Closed: 04/22/2009
 Program: UST
 EAC Type: Comfort Letter
 Comments: EDMS ID 6374776

Map ID
Direction
Distance
Elevation

MAP FINDINGS

Site

Database(s)

EDR ID Number
EPA ID Number

A2
SSW
< 1/8
0.041 mi.
216 ft.

LADOTD - SHREVEPORT MAINTENANCE UNIT
4403 MERIWETHER RD
SHREVEPORT, LA 71109
Site 2 of 3 in cluster A

UST U003922175
N/A

Relative:
Lower

UST:

Master Agency Id: 24318
Subject Item ID: 1

Actual:
229 ft.

UST Tank Num: 38894
Tank Status: Removed
Install Date: 07/01/1991
Total Capacity: 4000
Number Of Compartments: 1
Gasoline: Not reported
Diesel: Not reported
Gasohol: Yes
Kerosene: Not reported
Heating Oil: Not reported
New Used Oil: Not reported
MS Aviation Fuel: Not reported
MS Additive: Not reported
MS Antifreeze: Not reported
MS Naptha: Not reported
MS Varsol: Not reported
Unknown: Not reported
Other Sub: Not reported
Steel Tank Covered With Asphalt: Not reported
Cathodically Protected: Not reported
Epoxy Coated Tank: Not reported
A Composite Of Different Materials: Yes
Fiberglass Or Plastic: Not reported
Interior Line With Some Material: Not reported
Double Wall As Opposed To Single Wall: Not reported
Outside Lined w/ Polyethylen Jacket: Not reported
Made Of Concrete: Not reported
Liner Covering Excavation Hole: Not reported
Other Material: Not reported
Pipe Method Description: Suction: Without Release Detection

UST Tank Num: 8006
Tank Status: Removed
Install Date: 04/02/1971
Total Capacity: 1000
Number Of Compartments: 1
Gasoline: Not reported
Diesel: Not reported
Gasohol: Yes
Kerosene: Not reported
Heating Oil: Not reported
New Used Oil: Not reported
MS Aviation Fuel: Not reported
MS Additive: Not reported
MS Antifreeze: Not reported
MS Naptha: Not reported
MS Varsol: Not reported
Unknown: Not reported

Map ID
Direction
Distance
Elevation

MAP FINDINGS

Site

Database(s)

EDR ID Number
EPA ID Number

LADOTD - SHREVEPORT MAINTENANCE UNIT (Continued)

U003922175

Other Sub: Not reported
Steel Tank Covered With Asphalt: Not reported
Cathodically Protected: Not reported
Epoxy Coated Tank: Not reported
A Composite Of Different Materials: Not reported
Fiberglass Or Plastic: Not reported
Interior Line With Some Material: Not reported
Double Wall As Opposed To Single Wall: Not reported
Outside Lined w/ Polyethylen Jacket: Not reported
Made Of Concrete: Not reported
Liner Covering Excavation Hole: Not reported
Other Material: Not reported
Pipe Method Description: Not reported

UST Tank Num: 8007
Tank Status: Removed
Install Date: 04/02/1961
Total Capacity: 526
Number Of Compartments: 1
Gasoline: Not reported
Diesel: Yes
Gasohol: Not reported
Kerosene: Not reported
Heating Oil: Not reported
New Used Oil: Not reported
MS Aviation Fuel: Not reported
MS Additive: Not reported
MS Antifreeze: Not reported
MS Naptha: Not reported
MS Varsol: Not reported
Unknown: Not reported
Other Sub: Not reported
Steel Tank Covered With Asphalt: Yes
Cathodically Protected: Not reported
Epoxy Coated Tank: Not reported
A Composite Of Different Materials: Not reported
Fiberglass Or Plastic: Not reported
Interior Line With Some Material: Not reported
Double Wall As Opposed To Single Wall: Not reported
Outside Lined w/ Polyethylen Jacket: Not reported
Made Of Concrete: Not reported
Liner Covering Excavation Hole: Not reported
Other Material: Not reported
Pipe Method Description: Not reported

UST Tank Num: 8008
Tank Status: Removed
Install Date: 04/02/1961
Total Capacity: 566
Number Of Compartments: 1
Gasoline: Not reported
Diesel: Not reported
Gasohol: Not reported
Kerosene: Yes
Heating Oil: Not reported

Map ID
Direction
Distance
Elevation

MAP FINDINGS

Site

Database(s)

EDR ID Number
EPA ID Number

LADOTD - SHREVEPORT MAINTENANCE UNIT (Continued)

U003922175

New Used Oil:	Not reported
MS Aviation Fuel:	Not reported
MS Additive:	Not reported
MS Antifreeze:	Not reported
MS Naptha:	Not reported
MS Varsol:	Not reported
Unknown:	Not reported
Other Sub:	Not reported
Steel Tank Covered With Asphalt:	Yes
Cathodically Protected:	Not reported
Epoxy Coated Tank:	Not reported
A Composite Of Different Materials:	Not reported
Fiberglass Or Plastic:	Not reported
Interior Line With Some Material:	Not reported
Double Wall As Opposed To Single Wall:	Not reported
Outside Lined w/ Polyethylen Jacket:	Not reported
Made Of Concrete:	Not reported
Liner Covering Excavation Hole:	Not reported
Other Material:	Not reported
Pipe Method Description:	Not reported

UST Tank Num:	8009
Tank Status:	Removed
Install Date:	04/02/1982
Total Capacity:	2000
Number Of Compartments:	1
Gasoline:	Not reported
Diesel:	Not reported
Gasohol:	Yes
Kerosene:	Not reported
Heating Oil:	Not reported
New Used Oil:	Not reported
MS Aviation Fuel:	Not reported
MS Additive:	Not reported
MS Antifreeze:	Not reported
MS Naptha:	Not reported
MS Varsol:	Not reported
Unknown:	Not reported
Other Sub:	Not reported
Steel Tank Covered With Asphalt:	Not reported
Cathodically Protected:	Not reported
Epoxy Coated Tank:	Not reported
A Composite Of Different Materials:	Not reported
Fiberglass Or Plastic:	Not reported
Interior Line With Some Material:	Not reported
Double Wall As Opposed To Single Wall:	Not reported
Outside Lined w/ Polyethylen Jacket:	Not reported
Made Of Concrete:	Not reported
Liner Covering Excavation Hole:	Not reported
Other Material:	Not reported
Pipe Method Description:	Not reported

Map ID
Direction
Distance
Elevation

MAP FINDINGS

Site

Database(s)

EDR ID Number
EPA ID Number

A3
SSW
< 1/8
0.041 mi.
216 ft.

LA DOTD
4403 MERIWETHER RD
SHREVEPORT, LA 71109
Site 3 of 3 in cluster A

RCRA NonGen / NLR
FINDS 1004707061
LA0000096925

Relative:
Lower

RCRA NonGen / NLR:

Date form received by agency: 03/08/2004

Facility name: LA DOTD SHREVEPORT MAINT UT

Facility address: 4403 MERIWETHER RD
SHREVEPORT, LA 71129

EPA ID: LA0000096925

Mailing address: PO BOX 38
SHREVEPORT, LA 711610038

Contact: ROY A NUGENT

Contact address: PO BOX 38
SHREVEPORT, LA 711610038

Contact country: US

Contact telephone: (318) 549-8325

Contact email: Not reported

EPA Region: 06

Land type: State

Classification: Non-Generator

Description: Handler: Non-Generators do not presently generate hazardous waste

Owner/Operator Summary:

Owner/operator name: LA DOTD BOSSIER HDQ

Owner/operator address: PO BOX 38
SHREVEPORT, LA 71161

Owner/operator country: Not reported

Owner/operator telephone: (318) 549-8300

Legal status: State

Owner/Operator Type: Owner

Owner/Op start date: Not reported

Owner/Op end date: Not reported

Handler Activities Summary:

U.S. importer of hazardous waste: No

Mixed waste (haz. and radioactive): No

Recycler of hazardous waste: No

Transporter of hazardous waste: No

Treater, storer or disposer of HW: No

Underground injection activity: No

On-site burner exemption: No

Furnace exemption: No

Used oil fuel burner: No

Used oil processor: No

User oil refiner: No

Used oil fuel marketer to burner: No

Used oil Specification marketer: No

Used oil transfer facility: No

Used oil transporter: No

Historical Generators:

Date form received by agency: 12/20/1993

Site name: LA DOTD SHREVEPORT MAINT UT

Classification: Conditionally Exempt Small Quantity Generator

Map ID
Direction
Distance
Elevation

MAP FINDINGS

Site

Database(s)

EDR ID Number
EPA ID Number

LA DOTD (Continued)

1004707061

. Waste code:	D001
. Waste name:	IGNITABLE WASTE
. Waste code:	D004
. Waste name:	ARSENIC
. Waste code:	D005
. Waste name:	BARIUM
. Waste code:	D006
. Waste name:	CADMIUM
. Waste code:	D007
. Waste name:	CHROMIUM
. Waste code:	D008
. Waste name:	LEAD
. Waste code:	D009
. Waste name:	MERCURY
. Waste code:	D010
. Waste name:	SELENIUM
. Waste code:	D011
. Waste name:	SILVER
. Waste code:	D018
. Waste name:	BENZENE
. Waste code:	D019
. Waste name:	CARBON TETRACHLORIDE
. Waste code:	D028
. Waste name:	1,2-DICHLOROETHANE
. Waste code:	D029
. Waste name:	1,1-DICHLOROETHYLENE
. Waste code:	D030
. Waste name:	2,4-DINITROTOLUENE
. Waste code:	D032
. Waste name:	HEXACHLOROBENZENE
. Waste code:	D033
. Waste name:	HEXACHLOROBUTADIENE
. Waste code:	D034
. Waste name:	HEXACHLOROETHANE
. Waste code:	D035
. Waste name:	METHYL ETHYL KETONE
. Waste code:	D036
. Waste name:	NITROBENZENE

Map ID
Direction
Distance
Elevation

MAP FINDINGS

Site

Database(s)

EDR ID Number
EPA ID Number

LA DOTD (Continued)

1004707061

- . Waste code: D037
- . Waste name: PENTACHLOROPHENOL

- . Waste code: D038
- . Waste name: PYRIDINE

- . Waste code: D039
- . Waste name: TETRACHLOROETHYLENE

- . Waste code: D040
- . Waste name: TRICHLORETHYLENE

- . Waste code: D041
- . Waste name: 2,4,5-TRICHLOROPHENOL

- . Waste code: D043
- . Waste name: VINYL CHLORIDE

Violation Status: No violations found

Evaluation Action Summary:

Evaluation date: 07/12/2005
Evaluation: FOCUSED COMPLIANCE INSPECTION
Area of violation: Not reported
Date achieved compliance: Not reported
Evaluation lead agency: State

FINDS:

Registry ID: 110003258867

Environmental Interest/Information System

RCRAInfo is a national information system that supports the Resource Conservation and Recovery Act (RCRA) program through the tracking of events and activities related to facilities that generate, transport, and treat, store, or dispose of hazardous waste. RCRAInfo allows RCRA program staff to track the notification, permit, compliance, and corrective action activities required under RCRA.

US National Pollutant Discharge Elimination System (NPDES) module of the Compliance Information System (ICIS) tracks surface water permits issued under the Clean Water Act. Under NPDES, all facilities that discharge pollutants from any point source into waters of the United States are required to obtain a permit. The permit will likely contain limits on what can be discharged, impose monitoring and reporting requirements, and include other provisions to ensure that the discharge does not adversely affect water quality.

Map ID
Direction
Distance
Elevation

MAP FINDINGS

Site

Database(s)

EDR ID Number
EPA ID Number

B4
WNW
< 1/8
0.099 mi.
521 ft.

NATIONAL WEATHER SERVICE FORECAST OFFICE
5655 HOLLYWOOD AVE
SHREVEPORT, LA 71109
Site 1 of 2 in cluster B

UST U003666735
N/A

Relative:
Higher

UST:

Master Agency Id: 27553
Subject Item ID: 1

Actual:
251 ft.

UST Tank Num: 18434
Tank Status: Removed
Install Date: 01/30/1979
Total Capacity: 200
Number Of Compartments: 1
Gasoline: Not reported
Diesel: Yes
Gasohol: Not reported
Kerosene: Not reported
Heating Oil: Not reported
New Used Oil: Not reported
MS Aviation Fuel: Not reported
MS Additive: Not reported
MS Antifreeze: Not reported
MS Naptha: Not reported
MS Varsol: Not reported
Unknown: Not reported
Other Sub: Not reported
Steel Tank Covered With Asphalt: Yes
Cathodically Protected: Not reported
Epoxy Coated Tank: Not reported
A Composite Of Different Materials: Not reported
Fiberglass Or Plastic: Not reported
Interior Line With Some Material: Not reported
Double Wall As Opposed To Single Wall: Not reported
Outside Lined w/ Polyethylen Jacket: Not reported
Made Of Concrete: Not reported
Liner Covering Excavation Hole: Not reported
Other Material: Not reported
Pipe Method Description: Not reported

UST Tank Num: 18435
Tank Status: Removed
Install Date: 01/30/1979
Total Capacity: 110
Number Of Compartments: 1
Gasoline: Not reported
Diesel: Not reported
Gasohol: Yes
Kerosene: Not reported
Heating Oil: Not reported
New Used Oil: Not reported
MS Aviation Fuel: Not reported
MS Additive: Not reported
MS Antifreeze: Not reported
MS Naptha: Not reported
MS Varsol: Not reported
Unknown: Not reported

Map ID
Direction
Distance
Elevation

MAP FINDINGS

Site

Database(s)

EDR ID Number
EPA ID Number

NATIONAL WEATHER SERVICE FORECAST OFFICE (Continued)

U003666735

Other Sub: Not reported
Steel Tank Covered With Asphalt: Not reported
Cathodically Protected: Not reported
Epoxy Coated Tank: Not reported
A Composite Of Different Materials: Not reported
Fiberglass Or Plastic: Not reported
Interior Line With Some Material: Not reported
Double Wall As Opposed To Single Wall: Not reported
Outside Lined w/ Polyethylen Jacket: Not reported
Made Of Concrete: Not reported
Liner Covering Excavation Hole: Not reported
Other Material: Not reported
Pipe Method Description: Not reported

B5
WNW
< 1/8
0.099 mi.
521 ft.

NATL WEATHER SVC FORECAST OFF
5655 HOLLYWOOD AVE
SHREVEPORT, LA 71109
Site 2 of 2 in cluster B

RCRA-CESQG 1004713728
FINDS LAR000017228

Relative:
Higher

RCRA-CESQG:

Date form received by agency:09/12/1996

Actual:
251 ft.

Facility name: NATL WEATHER SVC FORECAST OFF

Facility address: 5655 HOLLYWOOD AVE
SHREVEPORT, LA 711097750

EPA ID: LAR000017228

Mailing address: HOLLYWOOD AVE
SHREVEPORT, LA 711097750

Contact: CHRISTIAN STAPLETON

Contact address: 5655 HOLLYWOOD AVE
SHREVEPORT, LA 711097750

Contact country: US

Contact telephone: (318) 635-9398

Contact email: Not reported

EPA Region: 06

Classification: Conditionally Exempt Small Quantity Generator

Description: Handler: generates 100 kg or less of hazardous waste per calendar month, and accumulates 1000 kg or less of hazardous waste at any time; or generates 1 kg or less of acutely hazardous waste per calendar month, and accumulates at any time: 1 kg or less of acutely hazardous waste; or 100 kg or less of any residue or contaminated soil, waste or other debris resulting from the cleanup of a spill, into or on any land or water, of acutely hazardous waste; or generates 100 kg or less of any residue or contaminated soil, waste or other debris resulting from the cleanup of a spill, into or on any land or water, of acutely hazardous waste during any calendar month, and accumulates at any time: 1 kg or less of acutely hazardous waste; or 100 kg or less of any residue or contaminated soil, waste or other debris resulting from the cleanup of a spill, into or on any land or water, of acutely hazardous waste

Owner/Operator Summary:

Owner/operator name: NWS NOAA DEPT OF COMMERCE

Owner/operator address: 819 TAYLOR ST RM10A6
FORT WORTH, TX 76102

Owner/operator country: Not reported

Owner/operator telephone: (817) 978-2644

Map ID
Direction
Distance
Elevation

MAP FINDINGS

Site

Database(s)

EDR ID Number
EPA ID Number

NATL WEATHER SVC FORECAST OFF (Continued)

1004713728

Legal status: Federal
Owner/Operator Type: Owner
Owner/Op start date: Not reported
Owner/Op end date: Not reported

Handler Activities Summary:

U.S. importer of hazardous waste: No
Mixed waste (haz. and radioactive): No
Recycler of hazardous waste: No
Transporter of hazardous waste: No
Treater, storer or disposer of HW: No
Underground injection activity: No
On-site burner exemption: No
Furnace exemption: No
Used oil fuel burner: No
Used oil processor: No
User oil refiner: No
Used oil fuel marketer to burner: No
Used oil Specification marketer: No
Used oil transfer facility: No
Used oil transporter: No

Violation Status: No violations found

FINDS:

Registry ID: 110003355841

Environmental Interest/Information System

RCRAInfo is a national information system that supports the Resource Conservation and Recovery Act (RCRA) program through the tracking of events and activities related to facilities that generate, transport, and treat, store, or dispose of hazardous waste. RCRAInfo allows RCRA program staff to track the notification, permit, compliance, and corrective action activities required under RCRA.

C6
ESE
< 1/8
0.114 mi.
604 ft.

PICKETT AVIATION
SHREVEPORT REG APT TXIWY U 107
SHREVEPORT, LA 71108

RCRA-CESQG 1004711529
LAD985209311

Site 1 of 2 in cluster C

Relative:
Lower

RCRA-CESQG:

Date form received by agency: 09/09/1991
Facility name: PICKETT AVIATION
Facility address: SHREVEPORT REG APT TXIWY U 107
SHREVEPORT, LA 71108
EPA ID: LAD985209311
Mailing address: PO BOX 82627
SHREVEPORT, LA 71148
Contact: GLENN SIMMONS
Contact address: PO BOX 82627
SHREVEPORT, LA 71148
Contact country: US
Contact telephone: (318) 635-1346
Contact email: Not reported
EPA Region: 06

Actual:
220 ft.

Map ID
Direction
Distance
Elevation

MAP FINDINGS

Site

Database(s)

EDR ID Number
EPA ID Number

PICKETT AVIATION (Continued)

1004711529

Classification: Conditionally Exempt Small Quantity Generator
Description: Handler: generates 100 kg or less of hazardous waste per calendar month, and accumulates 1000 kg or less of hazardous waste at any time; or generates 1 kg or less of acutely hazardous waste per calendar month, and accumulates at any time: 1 kg or less of acutely hazardous waste; or 100 kg or less of any residue or contaminated soil, waste or other debris resulting from the cleanup of a spill, into or on any land or water, of acutely hazardous waste; or generates 100 kg or less of any residue or contaminated soil, waste or other debris resulting from the cleanup of a spill, into or on any land or water, of acutely hazardous waste during any calendar month, and accumulates at any time: 1 kg or less of acutely hazardous waste; or 100 kg or less of any residue or contaminated soil, waste or other debris resulting from the cleanup of a spill, into or on any land or water, of acutely hazardous waste

Owner/Operator Summary:

Owner/operator name: M MARK PICKETT
Owner/operator address: 2627 MIDWAY
SHREVEPORT, LA 71108
Owner/operator country: Not reported
Owner/operator telephone: (318) 635-1346
Legal status: Private
Owner/Operator Type: Owner
Owner/Op start date: Not reported
Owner/Op end date: Not reported

Handler Activities Summary:

U.S. importer of hazardous waste: No
Mixed waste (haz. and radioactive): No
Recycler of hazardous waste: No
Transporter of hazardous waste: No
Treater, storer or disposer of HW: No
Underground injection activity: No
On-site burner exemption: No
Furnace exemption: No
Used oil fuel burner: No
Used oil processor: No
Used oil refiner: No
Used oil fuel marketer to burner: No
Used oil Specification marketer: No
Used oil transfer facility: No
Used oil transporter: No

Violation Status: No violations found

C7
ESE
< 1/8
0.114 mi.
604 ft.

SHREVEPORT LA RTR
SHREVEPORT REGIONAL AIRPORT
SHREVEPORT, LA 71109
Site 2 of 2 in cluster C

UST U003926884
N/A

Relative:
Lower
Actual:
220 ft.

UST:
Master Agency Id: 89347
Subject Item ID: 1
UST Tank Num: 10763
Tank Status: Removed

Map ID
Direction
Distance
Elevation

MAP FINDINGS

Site

Database(s)

EDR ID Number
EPA ID Number

SHREVEPORT LA RTR (Continued)

U003926884

Install Date: 06/20/1979
Total Capacity: 500
Number Of Compartments: 1
Gasoline: Not reported
Diesel: Yes
Gasohol: Not reported
Kerosene: Not reported
Heating Oil: Not reported
New Used Oil: Not reported
MS Aviation Fuel: Not reported
MS Additive: Not reported
MS Antifreeze: Not reported
MS Naptha: Not reported
MS Varsol: Not reported
Unknown: Not reported
Other Sub: Not reported
Steel Tank Covered With Asphalt: Yes
Cathodically Protected: Not reported
Epoxy Coated Tank: Not reported
A Composite Of Different Materials: Not reported
Fiberglass Or Plastic: Not reported
Interior Line With Some Material: Not reported
Double Wall As Opposed To Single Wall: Not reported
Outside Lined w/ Polyethylen Jacket: Not reported
Made Of Concrete: Not reported
Liner Covering Excavation Hole: Not reported
Other Material: Not reported
Pipe Method Description: Not reported

8
NW
1/8-1/4
0.209 mi.
1104 ft.

WESTSIDE ANIMAL HOSP LLC
5600 HOLLYWOOD AVE
SHREVEPORT, LA 71109

RCRA-CESQG 1004713685
FINDS LAR000016014

Relative:
Higher

RCRA-CESQG:

Date form received by agency: 07/30/1996
Facility name: WESTSIDE ANIMAL HOSP LLC
Facility address: 5600 HOLLYWOOD AVE
SHREVEPORT, LA 71109
EPA ID: LAR000016014
Mailing address: HOLLYWOOD AV
SHREVEPORT, LA 71109
Contact: WILLIAM HARTLINE
Contact address: 5600 HOLLYWOOD AV
SHREVEPORT, LA 71109
Contact country: US
Contact telephone: (318) 631-1022
Contact email: Not reported
EPA Region: 06
Classification: Conditionally Exempt Small Quantity Generator
Description: Handler: generates 100 kg or less of hazardous waste per calendar month, and accumulates 1000 kg or less of hazardous waste at any time; or generates 1 kg or less of acutely hazardous waste per calendar month, and accumulates at any time: 1 kg or less of acutely hazardous waste; or 100 kg or less of any residue or contaminated soil, waste or other debris resulting from the cleanup of a spill, into or on any land or water, of acutely hazardous waste; or generates 100 kg or less

Actual:
262 ft.

Map ID
Direction
Distance
Elevation

MAP FINDINGS

Site

Database(s)

EDR ID Number
EPA ID Number

WESTSIDE ANIMAL HOSP LLC (Continued)

1004713685

of any residue or contaminated soil, waste or other debris resulting from the cleanup of a spill, into or on any land or water, of acutely hazardous waste during any calendar month, and accumulates at any time: 1 kg or less of acutely hazardous waste; or 100 kg or less of any residue or contaminated soil, waste or other debris resulting from the cleanup of a spill, into or on any land or water, of acutely hazardous waste

Owner/Operator Summary:

Owner/operator name: WILLIAM G HARTLINE
Owner/operator address: 5600 HOLLYWOOD AV
SHREVEPORT, LA 71109
Owner/operator country: Not reported
Owner/operator telephone: (318) 631-1022
Legal status: Private
Owner/Operator Type: Owner
Owner/Op start date: Not reported
Owner/Op end date: Not reported

Handler Activities Summary:

U.S. importer of hazardous waste: No
Mixed waste (haz. and radioactive): No
Recycler of hazardous waste: No
Transporter of hazardous waste: No
Treater, storer or disposer of HW: No
Underground injection activity: No
On-site burner exemption: No
Furnace exemption: No
Used oil fuel burner: No
Used oil processor: No
User oil refiner: No
Used oil fuel marketer to burner: No
Used oil Specification marketer: No
Used oil transfer facility: No
Used oil transporter: No

Violation Status: No violations found

FINDS:

Registry ID: 110003355404

Environmental Interest/Information System

RCRAInfo is a national information system that supports the Resource Conservation and Recovery Act (RCRA) program through the tracking of events and activities related to facilities that generate, transport, and treat, store, or dispose of hazardous waste. RCRAInfo allows RCRA program staff to track the notification, permit, compliance, and corrective action activities required under RCRA.

Map ID
Direction
Distance
Elevation

MAP FINDINGS

Site

Database(s) EDR ID Number
EPA ID Number

9
WSW
1/4-1/2
0.301 mi.
1591 ft.

VALERO CORNER STORE #384
5454 W 70TH ST
SHREVEPORT, LA 71129

HIST LUST S106033697
NPDES N/A

Relative:
Higher

HIST LUST:

Actual:
243 ft.

Facility ID: 09-013726
Facility Parish: CADDO
Substance Name: GASOLINE
Substance Name 2: Not reported
Quantity: UNKNOWN
Quantity 2: Not reported
Date Confirmed: 01/22/1992
Date Confirmed 2: Not reported
Incident Number: 92-7-0017
Incident Date: 01/22/1992
Type of Incident: OVERFILL
Type of Incident No2: Not reported
Reported By: MARCI NASSAMBENI/DIAMOND SHAMROCK
Reported By 2: Not reported
Owner ID: 00087000
Owner Name: ULTRAMAR DIAMOND SHAMROCK
Owner Address: 4840 DACOMA RD
Owner City,St,Zip: HOUSTON, TX 77092
Assessment Pending Info: Yes
Assessment Request Date: Not reported
Assessment Plan Due Date: Not reported
Assessment Plan Received Date: Not reported
Assessment Approved Date: Not reported
Assessment Contractor: Not reported
Assess Date Add Info Due: Not reported
Assess Date Add Info Recd: Not reported
Assess Date Add Info Due2: Not reported
Assess Date Add Info Recd: Not reported
Assess Date Add Info Due3: Not reported
Corrective Plan Due Date: Not reported
Corrective Plan Received Date: Not reported
Corrective Plan Approved Date: 08/12/1992
Corr Act Date Add Info Due: Not reported
Corr Act Date Add Info Recd: Not reported
Corr Act Date Add Info Due2: Not reported
Corr Act Date Add Info Recd2: Not reported
Corr Act Date Add Info Due3: Not reported
Remediation Method: Not reported
Remediation Date: Not reported
Remediation Terminated Date: Not reported

LA HIST LUST INCIDENT:

Comments: Not reported

LA HIST LUST ASSESSMENT:

Comments: A RELEASE MAY HAVE OCCURERED DUE TO OVERFILL CONDITIONS OFFREE PRODUCT OBSERVED IN MW1. OWNER TO CONDUCT WEEKLY TEST FOR PRODUCTPRODUCT. OWNER IN BANKRUPTCY CLAIMS NO FUNDS FOR CLEAN UP.RECOVERY CHART DATED 7/21/92 INCICATED NO PRODUCT FOUND IN THE 4MONITORING WELLS.

LA HIST LUST CORRECTIVE ACTION:

Comments: Not reported

Facility ID: 09-013726

Map ID
Direction
Distance
Elevation

MAP FINDINGS

Site

Database(s)

EDR ID Number
EPA ID Number

VALERO CORNER STORE #384 (Continued)

S106033697

Facility Parish: CADDO
Substance Name: Not reported
Substance Name 2: Not reported
Quantity: Not reported
Quantity 2: Not reported
Date Confirmed: Not reported
Date Confirmed 2: Not reported
Incident Number: 92-7-0017
Incident Date: 01/22/1992
Type of Incident: Not reported
Type of Incident No2: Not reported
Reported By: Not reported
Reported By 2: Not reported
Owner ID: 00087000
Owner Name: ULTRAMAR DIAMOND SHAMROCK
Owner Address: 4840 DACOMA RD
Owner City,St,Zip: HOUSTON, TX 77092
Assessment Pending Info: Yes
Assessment Request Date: Not reported
Assessment Plan Due Date: Not reported
Assessment Plan Received Date: Not reported
Assessment Approved Date: Not reported
Assessment Contractor: Not reported
Assess Date Add Info Due: Not reported
Assess Date Add Info Recd: Not reported
Assess Date Add Info Due2: Not reported
Assess Date Add Info Recd: Not reported
Assess Date Add Info Due3: Not reported
Corrective Plan Due Date: Not reported
Corrective Plan Received Date: Not reported
Corrective Plan Approved Date: 08/12/1992
Corr Act Date Add Info Due: Not reported
Corr Act Date Add Info Recd: Not reported
Corr Act Date Add Info Due2: Not reported
Corr Act Date Add Info Recd2: Not reported
Corr Act Date Add Info Due3: Not reported
Remediation Method: Not reported
Remediation Date: Not reported
Remediation Terminated Date: Not reported

LA HIST LUST INCIDENT:

Comments: Not reported

LA HIST LUST ASSESMENT:

Comments: A RELEASE MAY HAVE OCCURERED DUE TO OVERFILL CONDITIONS OFFREE PRODUCT OBSERVED IN MW1. OWNER TO CONDUCT WEEKLY TEST FOR PRODUCTPRODUCT. OWNER IN BANKRUPTCY CLAIMS NO FUNDS FOR CLEAN UP.RECOVERY CHART DATED 7/21/92 INCICATED NO PRODUCT FOUND IN THE 4MONITORING WELLS.

LA HIST LUST CORRECTIVE ACTION:

Comments: Not reported

NPDES:

Facility Id: 76723
Facility Phone: 3186860022
Issued Date: 05/29/2014
Title Description: Renewed Coverage
Permit Type Description: Gen-LAG75-Exterior Vehicle Wash

Map ID
Direction
Distance
Elevation

MAP FINDINGS

Site

Database(s)

EDR ID Number
EPA ID Number

VALERO CORNER STORE #384 (Continued)

S106033697

Program: Water
Activity Number: GEN20140001

Facility Id: 76723
Facility Phone: Not reported
Issued Date: 06/12/2009
Title Description: Permit
Permit Type Description: Gen-LAG75-Exterior Vehicle Wash
Program: Water
Activity Number: GEN20090001

Facility Id: 76723
Facility Phone: Not reported
Issued Date: 05/15/2006
Title Description: LAG750545 Permit
Permit Type Description: Gen-LAG75-Exterior Vehicle Wash
Program: Water
Activity Number: GEN20050001

Count: 0 records.

ORPHAN SUMMARY

City	EDR ID	Site Name	Site Address	Zip	Database(s)
------	--------	-----------	--------------	-----	-------------

NO SITES FOUND

GOVERNMENT RECORDS SEARCHED / DATA CURRENCY TRACKING

To maintain currency of the following federal and state databases, EDR contacts the appropriate governmental agency on a monthly or quarterly basis, as required.

Number of Days to Update: Provides confirmation that EDR is reporting records that have been updated within 90 days from the date the government agency made the information available to the public.

STANDARD ENVIRONMENTAL RECORDS

Federal NPL site list

NPL: National Priority List

National Priorities List (Superfund). The NPL is a subset of CERCLIS and identifies over 1,200 sites for priority cleanup under the Superfund Program. NPL sites may encompass relatively large areas. As such, EDR provides polygon coverage for over 1,000 NPL site boundaries produced by EPA's Environmental Photographic Interpretation Center (EPIC) and regional EPA offices.

Date of Government Version: 12/16/2014	Source: EPA
Date Data Arrived at EDR: 01/08/2015	Telephone: N/A
Date Made Active in Reports: 02/09/2015	Last EDR Contact: 01/08/2015
Number of Days to Update: 32	Next Scheduled EDR Contact: 04/20/2015
	Data Release Frequency: Quarterly

NPL Site Boundaries

Sources:

EPA's Environmental Photographic Interpretation Center (EPIC)
Telephone: 202-564-7333

EPA Region 1
Telephone 617-918-1143

EPA Region 6
Telephone: 214-655-6659

EPA Region 3
Telephone 215-814-5418

EPA Region 7
Telephone: 913-551-7247

EPA Region 4
Telephone 404-562-8033

EPA Region 8
Telephone: 303-312-6774

EPA Region 5
Telephone 312-886-6686

EPA Region 9
Telephone: 415-947-4246

EPA Region 10
Telephone 206-553-8665

Proposed NPL: Proposed National Priority List Sites

A site that has been proposed for listing on the National Priorities List through the issuance of a proposed rule in the Federal Register. EPA then accepts public comments on the site, responds to the comments, and places on the NPL those sites that continue to meet the requirements for listing.

Date of Government Version: 12/16/2014	Source: EPA
Date Data Arrived at EDR: 01/08/2015	Telephone: N/A
Date Made Active in Reports: 02/09/2015	Last EDR Contact: 01/08/2015
Number of Days to Update: 32	Next Scheduled EDR Contact: 04/20/2015
	Data Release Frequency: Quarterly

NPL LIENS: Federal Superfund Liens

Federal Superfund Liens. Under the authority granted the USEPA by CERCLA of 1980, the USEPA has the authority to file liens against real property in order to recover remedial action expenditures or when the property owner received notification of potential liability. USEPA compiles a listing of filed notices of Superfund Liens.

Date of Government Version: 10/15/1991	Source: EPA
Date Data Arrived at EDR: 02/02/1994	Telephone: 202-564-4267
Date Made Active in Reports: 03/30/1994	Last EDR Contact: 08/15/2011
Number of Days to Update: 56	Next Scheduled EDR Contact: 11/28/2011
	Data Release Frequency: No Update Planned

GOVERNMENT RECORDS SEARCHED / DATA CURRENCY TRACKING

Federal Delisted NPL site list

DELISTED NPL: National Priority List Deletions

The National Oil and Hazardous Substances Pollution Contingency Plan (NCP) establishes the criteria that the EPA uses to delete sites from the NPL. In accordance with 40 CFR 300.425.(e), sites may be deleted from the NPL where no further response is appropriate.

Date of Government Version: 12/16/2014	Source: EPA
Date Data Arrived at EDR: 01/08/2015	Telephone: N/A
Date Made Active in Reports: 02/09/2015	Last EDR Contact: 01/08/2015
Number of Days to Update: 32	Next Scheduled EDR Contact: 04/20/2015
	Data Release Frequency: Quarterly

Federal CERCLIS list

CERCLIS: Comprehensive Environmental Response, Compensation, and Liability Information System

CERCLIS contains data on potentially hazardous waste sites that have been reported to the USEPA by states, municipalities, private companies and private persons, pursuant to Section 103 of the Comprehensive Environmental Response, Compensation, and Liability Act (CERCLA). CERCLIS contains sites which are either proposed to or on the National Priorities List (NPL) and sites which are in the screening and assessment phase for possible inclusion on the NPL.

Date of Government Version: 10/25/2013	Source: EPA
Date Data Arrived at EDR: 11/11/2013	Telephone: 703-412-9810
Date Made Active in Reports: 02/13/2014	Last EDR Contact: 02/27/2015
Number of Days to Update: 94	Next Scheduled EDR Contact: 06/08/2015
	Data Release Frequency: Quarterly

FEDERAL FACILITY: Federal Facility Site Information listing

A listing of National Priority List (NPL) and Base Realignment and Closure (BRAC) sites found in the Comprehensive Environmental Response, Compensation and Liability Information System (CERCLIS) Database where EPA Federal Facilities Restoration and Reuse Office is involved in cleanup activities.

Date of Government Version: 07/21/2014	Source: Environmental Protection Agency
Date Data Arrived at EDR: 10/07/2014	Telephone: 703-603-8704
Date Made Active in Reports: 10/20/2014	Last EDR Contact: 01/09/2015
Number of Days to Update: 13	Next Scheduled EDR Contact: 04/20/2015
	Data Release Frequency: Varies

Federal CERCLIS NFRAP site List

CERCLIS-NFRAP: CERCLIS No Further Remedial Action Planned

Archived sites are sites that have been removed and archived from the inventory of CERCLIS sites. Archived status indicates that, to the best of EPA's knowledge, assessment at a site has been completed and that EPA has determined no further steps will be taken to list this site on the National Priorities List (NPL), unless information indicates this decision was not appropriate or other considerations require a recommendation for listing at a later time. This decision does not necessarily mean that there is no hazard associated with a given site; it only means that, based upon available information, the location is not judged to be a potential NPL site.

Date of Government Version: 10/25/2013	Source: EPA
Date Data Arrived at EDR: 11/11/2013	Telephone: 703-412-9810
Date Made Active in Reports: 02/13/2014	Last EDR Contact: 02/27/2015
Number of Days to Update: 94	Next Scheduled EDR Contact: 06/08/2015
	Data Release Frequency: Quarterly

Federal RCRA CORRACTS facilities list

CORRACTS: Corrective Action Report

CORRACTS identifies hazardous waste handlers with RCRA corrective action activity.

GOVERNMENT RECORDS SEARCHED / DATA CURRENCY TRACKING

Date of Government Version: 12/09/2014
Date Data Arrived at EDR: 12/29/2014
Date Made Active in Reports: 01/29/2015
Number of Days to Update: 31

Source: EPA
Telephone: 800-424-9346
Last EDR Contact: 12/29/2014
Next Scheduled EDR Contact: 04/13/2015
Data Release Frequency: Quarterly

Federal RCRA non-CORRACTS TSD facilities list

RCRA-TSDF: RCRA - Treatment, Storage and Disposal

RCRAInfo is EPA's comprehensive information system, providing access to data supporting the Resource Conservation and Recovery Act (RCRA) of 1976 and the Hazardous and Solid Waste Amendments (HSWA) of 1984. The database includes selective information on sites which generate, transport, store, treat and/or dispose of hazardous waste as defined by the Resource Conservation and Recovery Act (RCRA). Transporters are individuals or entities that move hazardous waste from the generator offsite to a facility that can recycle, treat, store, or dispose of the waste. TSDFs treat, store, or dispose of the waste.

Date of Government Version: 12/09/2014
Date Data Arrived at EDR: 12/29/2014
Date Made Active in Reports: 01/29/2015
Number of Days to Update: 31

Source: Environmental Protection Agency
Telephone: 214-665-6444
Last EDR Contact: 12/29/2014
Next Scheduled EDR Contact: 04/13/2015
Data Release Frequency: Quarterly

Federal RCRA generators list

RCRA-LQG: RCRA - Large Quantity Generators

RCRAInfo is EPA's comprehensive information system, providing access to data supporting the Resource Conservation and Recovery Act (RCRA) of 1976 and the Hazardous and Solid Waste Amendments (HSWA) of 1984. The database includes selective information on sites which generate, transport, store, treat and/or dispose of hazardous waste as defined by the Resource Conservation and Recovery Act (RCRA). Large quantity generators (LQGs) generate over 1,000 kilograms (kg) of hazardous waste, or over 1 kg of acutely hazardous waste per month.

Date of Government Version: 12/09/2014
Date Data Arrived at EDR: 12/29/2014
Date Made Active in Reports: 01/29/2015
Number of Days to Update: 31

Source: Environmental Protection Agency
Telephone: 214-665-6444
Last EDR Contact: 12/29/2014
Next Scheduled EDR Contact: 04/13/2015
Data Release Frequency: Quarterly

RCRA-SQG: RCRA - Small Quantity Generators

RCRAInfo is EPA's comprehensive information system, providing access to data supporting the Resource Conservation and Recovery Act (RCRA) of 1976 and the Hazardous and Solid Waste Amendments (HSWA) of 1984. The database includes selective information on sites which generate, transport, store, treat and/or dispose of hazardous waste as defined by the Resource Conservation and Recovery Act (RCRA). Small quantity generators (SQGs) generate between 100 kg and 1,000 kg of hazardous waste per month.

Date of Government Version: 12/09/2014
Date Data Arrived at EDR: 12/29/2014
Date Made Active in Reports: 01/29/2015
Number of Days to Update: 31

Source: Environmental Protection Agency
Telephone: 214-665-6444
Last EDR Contact: 12/29/2014
Next Scheduled EDR Contact: 04/13/2015
Data Release Frequency: Quarterly

RCRA-CESQG: RCRA - Conditionally Exempt Small Quantity Generators

RCRAInfo is EPA's comprehensive information system, providing access to data supporting the Resource Conservation and Recovery Act (RCRA) of 1976 and the Hazardous and Solid Waste Amendments (HSWA) of 1984. The database includes selective information on sites which generate, transport, store, treat and/or dispose of hazardous waste as defined by the Resource Conservation and Recovery Act (RCRA). Conditionally exempt small quantity generators (CESQGs) generate less than 100 kg of hazardous waste, or less than 1 kg of acutely hazardous waste per month.

Date of Government Version: 12/09/2014
Date Data Arrived at EDR: 12/29/2014
Date Made Active in Reports: 01/29/2015
Number of Days to Update: 31

Source: Environmental Protection Agency
Telephone: 214-665-6444
Last EDR Contact: 12/29/2014
Next Scheduled EDR Contact: 04/13/2015
Data Release Frequency: Varies

GOVERNMENT RECORDS SEARCHED / DATA CURRENCY TRACKING

Federal institutional controls / engineering controls registries

US ENG CONTROLS: Engineering Controls Sites List

A listing of sites with engineering controls in place. Engineering controls include various forms of caps, building foundations, liners, and treatment methods to create pathway elimination for regulated substances to enter environmental media or effect human health.

Date of Government Version: 09/18/2014
Date Data Arrived at EDR: 09/19/2014
Date Made Active in Reports: 10/20/2014
Number of Days to Update: 31

Source: Environmental Protection Agency
Telephone: 703-603-0695
Last EDR Contact: 02/26/2015
Next Scheduled EDR Contact: 06/15/2015
Data Release Frequency: Varies

US INST CONTROL: Sites with Institutional Controls

A listing of sites with institutional controls in place. Institutional controls include administrative measures, such as groundwater use restrictions, construction restrictions, property use restrictions, and post remediation care requirements intended to prevent exposure to contaminants remaining on site. Deed restrictions are generally required as part of the institutional controls.

Date of Government Version: 09/18/2014
Date Data Arrived at EDR: 09/19/2014
Date Made Active in Reports: 10/20/2014
Number of Days to Update: 31

Source: Environmental Protection Agency
Telephone: 703-603-0695
Last EDR Contact: 02/26/2015
Next Scheduled EDR Contact: 06/15/2015
Data Release Frequency: Varies

LUCIS: Land Use Control Information System

LUCIS contains records of land use control information pertaining to the former Navy Base Realignment and Closure properties.

Date of Government Version: 12/03/2014
Date Data Arrived at EDR: 12/12/2014
Date Made Active in Reports: 01/29/2015
Number of Days to Update: 48

Source: Department of the Navy
Telephone: 843-820-7326
Last EDR Contact: 02/16/2015
Next Scheduled EDR Contact: 06/01/2015
Data Release Frequency: Varies

Federal ERNS list

ERNS: Emergency Response Notification System

Emergency Response Notification System. ERNS records and stores information on reported releases of oil and hazardous substances.

Date of Government Version: 09/29/2014
Date Data Arrived at EDR: 09/30/2014
Date Made Active in Reports: 11/06/2014
Number of Days to Update: 37

Source: National Response Center, United States Coast Guard
Telephone: 202-267-2180
Last EDR Contact: 12/29/2014
Next Scheduled EDR Contact: 04/13/2015
Data Release Frequency: Annually

State- and tribal - equivalent CERCLIS

SHWS: Potential and Confirmed Sites List

Confirmed status denotes that assessments have been performed and a determination made that (1) hazardous waste(s) or substance(s) are present at the site and (2) these sites are under the jurisdiction of the LDEQ/RSD. Potential status is an indicator that sites are either waiting to be assessed or the assessment is in progress.

Date of Government Version: 01/20/2015
Date Data Arrived at EDR: 01/23/2015
Date Made Active in Reports: 02/20/2015
Number of Days to Update: 28

Source: Department of Environmental Quality
Telephone: 225-219-3181
Last EDR Contact: 01/19/2015
Next Scheduled EDR Contact: 05/04/2015
Data Release Frequency: Quarterly

State and tribal landfill and/or solid waste disposal site lists

GOVERNMENT RECORDS SEARCHED / DATA CURRENCY TRACKING

SWF/LF: Landfill List

Solid Waste Facilities/Landfill Sites. SWF/LF type records typically contain an inventory of solid waste disposal facilities or landfills in a particular state. Depending on the state, these may be active or inactive facilities or open dumps that failed to meet RCRA Subtitle D Section 4004 criteria for solid waste landfills or disposal sites.

Date of Government Version: 12/11/2014	Source: Department of Environmental Quality
Date Data Arrived at EDR: 12/15/2014	Telephone: 225-219-3181
Date Made Active in Reports: 01/20/2015	Last EDR Contact: 03/13/2015
Number of Days to Update: 36	Next Scheduled EDR Contact: 06/29/2015
	Data Release Frequency: Annually

DEBRIS: LDEQ Approved Debris Sites

A listing of LDEQ Approved Debris Sites where hurricane debris is dumped.

Date of Government Version: 03/03/2015	Source: Department of Environmental Quality
Date Data Arrived at EDR: 03/04/2015	Telephone: 225-219-3953
Date Made Active in Reports: 03/19/2015	Last EDR Contact: 03/04/2015
Number of Days to Update: 15	Next Scheduled EDR Contact: 06/15/2015
	Data Release Frequency: Varies

HIST DEBRIS: LDEQ Approved Debris Sites

A listing of LDEQ Approved Debris Sites where hurricane debris is dumped.

Date of Government Version: 02/07/2007	Source: Department of Environmental Quality
Date Data Arrived at EDR: 11/14/2008	Telephone: 225-219-3070
Date Made Active in Reports: 11/21/2008	Last EDR Contact: 03/23/2009
Number of Days to Update: 7	Next Scheduled EDR Contact: 06/22/2009
	Data Release Frequency: No Update Planned

State and tribal leaking storage tank lists

LUST: Leaking Underground Storage Tanks

Leaking Underground Storage Tank Incident Reports. LUST records contain an inventory of reported leaking underground storage tank incidents. Not all states maintain these records, and the information stored varies by state.

Date of Government Version: 01/20/2015	Source: Department of Environmental Quality
Date Data Arrived at EDR: 01/23/2015	Telephone: 225-219-3181
Date Made Active in Reports: 02/20/2015	Last EDR Contact: 01/19/2015
Number of Days to Update: 28	Next Scheduled EDR Contact: 05/04/2015
	Data Release Frequency: Varies

HIST LUST: Underground Storage Tank Case History Incidents

This listing includes detailed information for Leaking Underground Storage Tanks reported through November 1999. It is no longer updated. Current LUST incidents, without detail, can be found in the Leaking Underground Storage Tank Database

Date of Government Version: 11/01/1999	Source: Department of Environmental Quality
Date Data Arrived at EDR: 02/16/2000	Telephone: N/A
Date Made Active in Reports: 05/01/2000	Last EDR Contact: 12/04/2001
Number of Days to Update: 75	Next Scheduled EDR Contact: N/A
	Data Release Frequency: No Update Planned

INDIAN LUST R5: Leaking Underground Storage Tanks on Indian Land

Leaking underground storage tanks located on Indian Land in Michigan, Minnesota and Wisconsin.

Date of Government Version: 01/30/2015	Source: EPA, Region 5
Date Data Arrived at EDR: 02/05/2015	Telephone: 312-886-7439
Date Made Active in Reports: 03/09/2015	Last EDR Contact: 01/26/2015
Number of Days to Update: 32	Next Scheduled EDR Contact: 05/11/2015
	Data Release Frequency: Varies

GOVERNMENT RECORDS SEARCHED / DATA CURRENCY TRACKING

INDIAN LUST R9: Leaking Underground Storage Tanks on Indian Land
LUSTs on Indian land in Arizona, California, New Mexico and Nevada

Date of Government Version: 01/08/2015	Source: Environmental Protection Agency
Date Data Arrived at EDR: 01/08/2015	Telephone: 415-972-3372
Date Made Active in Reports: 02/09/2015	Last EDR Contact: 01/08/2015
Number of Days to Update: 32	Next Scheduled EDR Contact: 05/11/2015
	Data Release Frequency: Quarterly

INDIAN LUST R10: Leaking Underground Storage Tanks on Indian Land
LUSTs on Indian land in Alaska, Idaho, Oregon and Washington.

Date of Government Version: 02/03/2015	Source: EPA Region 10
Date Data Arrived at EDR: 02/12/2015	Telephone: 206-553-2857
Date Made Active in Reports: 03/13/2015	Last EDR Contact: 01/26/2015
Number of Days to Update: 29	Next Scheduled EDR Contact: 05/11/2015
	Data Release Frequency: Quarterly

INDIAN LUST R1: Leaking Underground Storage Tanks on Indian Land
A listing of leaking underground storage tank locations on Indian Land.

Date of Government Version: 02/01/2013	Source: EPA Region 1
Date Data Arrived at EDR: 05/01/2013	Telephone: 617-918-1313
Date Made Active in Reports: 11/01/2013	Last EDR Contact: 01/30/2015
Number of Days to Update: 184	Next Scheduled EDR Contact: 05/11/2015
	Data Release Frequency: Varies

INDIAN LUST R4: Leaking Underground Storage Tanks on Indian Land
LUSTs on Indian land in Florida, Mississippi and North Carolina.

Date of Government Version: 09/30/2014	Source: EPA Region 4
Date Data Arrived at EDR: 03/03/2015	Telephone: 404-562-8677
Date Made Active in Reports: 03/13/2015	Last EDR Contact: 01/26/2015
Number of Days to Update: 10	Next Scheduled EDR Contact: 05/11/2015
	Data Release Frequency: Semi-Annually

INDIAN LUST R6: Leaking Underground Storage Tanks on Indian Land
LUSTs on Indian land in New Mexico and Oklahoma.

Date of Government Version: 01/23/2015	Source: EPA Region 6
Date Data Arrived at EDR: 02/10/2015	Telephone: 214-665-6597
Date Made Active in Reports: 03/13/2015	Last EDR Contact: 01/26/2015
Number of Days to Update: 31	Next Scheduled EDR Contact: 05/11/2015
	Data Release Frequency: Varies

INDIAN LUST R7: Leaking Underground Storage Tanks on Indian Land
LUSTs on Indian land in Iowa, Kansas, and Nebraska

Date of Government Version: 09/23/2014	Source: EPA Region 7
Date Data Arrived at EDR: 11/25/2014	Telephone: 913-551-7003
Date Made Active in Reports: 01/29/2015	Last EDR Contact: 01/26/2015
Number of Days to Update: 65	Next Scheduled EDR Contact: 05/11/2015
	Data Release Frequency: Varies

INDIAN LUST R8: Leaking Underground Storage Tanks on Indian Land
LUSTs on Indian land in Colorado, Montana, North Dakota, South Dakota, Utah and Wyoming.

Date of Government Version: 01/28/2015	Source: EPA Region 8
Date Data Arrived at EDR: 01/30/2015	Telephone: 303-312-6271
Date Made Active in Reports: 03/13/2015	Last EDR Contact: 01/26/2015
Number of Days to Update: 42	Next Scheduled EDR Contact: 05/11/2015
	Data Release Frequency: Quarterly

GOVERNMENT RECORDS SEARCHED / DATA CURRENCY TRACKING

State and tribal registered storage tank lists

UST: Louisiana Underground Storage Tank Database

Registered Underground Storage Tanks. UST's are regulated under Subtitle I of the Resource Conservation and Recovery Act (RCRA) and must be registered with the state department responsible for administering the UST program. Available information varies by state program.

Date of Government Version: 01/20/2015	Source: Department of Environmental Quality
Date Data Arrived at EDR: 01/23/2015	Telephone: 225-219-3181
Date Made Active in Reports: 02/20/2015	Last EDR Contact: 01/19/2015
Number of Days to Update: 28	Next Scheduled EDR Contact: 05/04/2015
	Data Release Frequency: Quarterly

INDIAN UST R1: Underground Storage Tanks on Indian Land

The Indian Underground Storage Tank (UST) database provides information about underground storage tanks on Indian land in EPA Region 1 (Connecticut, Maine, Massachusetts, New Hampshire, Rhode Island, Vermont and ten Tribal Nations).

Date of Government Version: 02/01/2013	Source: EPA, Region 1
Date Data Arrived at EDR: 05/01/2013	Telephone: 617-918-1313
Date Made Active in Reports: 01/27/2014	Last EDR Contact: 01/30/2015
Number of Days to Update: 271	Next Scheduled EDR Contact: 05/11/2015
	Data Release Frequency: Varies

INDIAN UST R4: Underground Storage Tanks on Indian Land

The Indian Underground Storage Tank (UST) database provides information about underground storage tanks on Indian land in EPA Region 4 (Alabama, Florida, Georgia, Kentucky, Mississippi, North Carolina, South Carolina, Tennessee and Tribal Nations)

Date of Government Version: 09/30/2014	Source: EPA Region 4
Date Data Arrived at EDR: 03/03/2015	Telephone: 404-562-9424
Date Made Active in Reports: 03/13/2015	Last EDR Contact: 01/26/2015
Number of Days to Update: 10	Next Scheduled EDR Contact: 05/11/2015
	Data Release Frequency: Semi-Annually

INDIAN UST R5: Underground Storage Tanks on Indian Land

The Indian Underground Storage Tank (UST) database provides information about underground storage tanks on Indian land in EPA Region 5 (Michigan, Minnesota and Wisconsin and Tribal Nations).

Date of Government Version: 01/30/2015	Source: EPA Region 5
Date Data Arrived at EDR: 02/05/2015	Telephone: 312-886-6136
Date Made Active in Reports: 03/13/2015	Last EDR Contact: 01/26/2015
Number of Days to Update: 36	Next Scheduled EDR Contact: 05/11/2015
	Data Release Frequency: Varies

INDIAN UST R6: Underground Storage Tanks on Indian Land

The Indian Underground Storage Tank (UST) database provides information about underground storage tanks on Indian land in EPA Region 6 (Louisiana, Arkansas, Oklahoma, New Mexico, Texas and 65 Tribes).

Date of Government Version: 01/23/2015	Source: EPA Region 6
Date Data Arrived at EDR: 02/13/2015	Telephone: 214-665-7591
Date Made Active in Reports: 03/13/2015	Last EDR Contact: 01/26/2015
Number of Days to Update: 28	Next Scheduled EDR Contact: 05/11/2015
	Data Release Frequency: Semi-Annually

INDIAN UST R7: Underground Storage Tanks on Indian Land

The Indian Underground Storage Tank (UST) database provides information about underground storage tanks on Indian land in EPA Region 7 (Iowa, Kansas, Missouri, Nebraska, and 9 Tribal Nations).

GOVERNMENT RECORDS SEARCHED / DATA CURRENCY TRACKING

Date of Government Version: 09/23/2014
Date Data Arrived at EDR: 11/25/2014
Date Made Active in Reports: 01/29/2015
Number of Days to Update: 65

Source: EPA Region 7
Telephone: 913-551-7003
Last EDR Contact: 01/26/2015
Next Scheduled EDR Contact: 05/11/2015
Data Release Frequency: Varies

INDIAN UST R8: Underground Storage Tanks on Indian Land

The Indian Underground Storage Tank (UST) database provides information about underground storage tanks on Indian land in EPA Region 8 (Colorado, Montana, North Dakota, South Dakota, Utah, Wyoming and 27 Tribal Nations).

Date of Government Version: 01/29/2015
Date Data Arrived at EDR: 01/30/2015
Date Made Active in Reports: 03/13/2015
Number of Days to Update: 42

Source: EPA Region 8
Telephone: 303-312-6137
Last EDR Contact: 01/26/2015
Next Scheduled EDR Contact: 05/11/2015
Data Release Frequency: Quarterly

INDIAN UST R9: Underground Storage Tanks on Indian Land

The Indian Underground Storage Tank (UST) database provides information about underground storage tanks on Indian land in EPA Region 9 (Arizona, California, Hawaii, Nevada, the Pacific Islands, and Tribal Nations).

Date of Government Version: 12/14/2014
Date Data Arrived at EDR: 02/13/2015
Date Made Active in Reports: 03/13/2015
Number of Days to Update: 28

Source: EPA Region 9
Telephone: 415-972-3368
Last EDR Contact: 01/26/2015
Next Scheduled EDR Contact: 05/11/2015
Data Release Frequency: Quarterly

INDIAN UST R10: Underground Storage Tanks on Indian Land

The Indian Underground Storage Tank (UST) database provides information about underground storage tanks on Indian land in EPA Region 10 (Alaska, Idaho, Oregon, Washington, and Tribal Nations).

Date of Government Version: 02/03/2015
Date Data Arrived at EDR: 02/12/2015
Date Made Active in Reports: 03/13/2015
Number of Days to Update: 29

Source: EPA Region 10
Telephone: 206-553-2857
Last EDR Contact: 01/26/2015
Next Scheduled EDR Contact: 05/11/2015
Data Release Frequency: Quarterly

FEMA UST: Underground Storage Tank Listing

A listing of all FEMA owned underground storage tanks.

Date of Government Version: 01/01/2010
Date Data Arrived at EDR: 02/16/2010
Date Made Active in Reports: 04/12/2010
Number of Days to Update: 55

Source: FEMA
Telephone: 202-646-5797
Last EDR Contact: 01/12/2015
Next Scheduled EDR Contact: 04/27/2015
Data Release Frequency: Varies

State and tribal institutional control / engineering control registries

AUL: Listing of Institutional and/or Engineering Controls

A notice of contamination (nature and levels of contaminants) and restriction of property to non-residential use are placed in the conveyance records for the property.

Date of Government Version: 10/18/2010
Date Data Arrived at EDR: 11/04/2010
Date Made Active in Reports: 11/12/2010
Number of Days to Update: 8

Source: Department of Environmental Quality
Telephone: 225-219-3168
Last EDR Contact: 01/09/2015
Next Scheduled EDR Contact: 04/27/2015
Data Release Frequency: Quarterly

State and tribal voluntary cleanup sites

GOVERNMENT RECORDS SEARCHED / DATA CURRENCY TRACKING

VCP: Voluntary Remediation Program Sites

Sites that have entered the Department of Environmental Quality's Voluntary Remediation Program

Date of Government Version: 01/20/2015	Source: Department of Environmental Quality
Date Data Arrived at EDR: 01/21/2015	Telephone: 225-219-3181
Date Made Active in Reports: 02/20/2015	Last EDR Contact: 01/19/2015
Number of Days to Update: 30	Next Scheduled EDR Contact: 05/04/2015
	Data Release Frequency: Varies

INDIAN VCP R1: Voluntary Cleanup Priority Listing

A listing of voluntary cleanup priority sites located on Indian Land located in Region 1.

Date of Government Version: 09/29/2014	Source: EPA, Region 1
Date Data Arrived at EDR: 10/01/2014	Telephone: 617-918-1102
Date Made Active in Reports: 11/06/2014	Last EDR Contact: 12/31/2014
Number of Days to Update: 36	Next Scheduled EDR Contact: 04/13/2015
	Data Release Frequency: Varies

INDIAN VCP R7: Voluntary Cleanup Priority Listing

A listing of voluntary cleanup priority sites located on Indian Land located in Region 7.

Date of Government Version: 03/20/2008	Source: EPA, Region 7
Date Data Arrived at EDR: 04/22/2008	Telephone: 913-551-7365
Date Made Active in Reports: 05/19/2008	Last EDR Contact: 04/20/2009
Number of Days to Update: 27	Next Scheduled EDR Contact: 07/20/2009
	Data Release Frequency: Varies

State and tribal Brownfields sites

BROWNFIELDS: Brownfields Inventory

Brownfields are abandoned, idled, or underused industrial or commercial real property, the expansion, redevelopment or reuse of which may be complicated by the presence of or potential presence of a hazardous substance, pollutant, or contaminant.

Date of Government Version: 01/20/2015	Source: New Orleans Office of Environmental Affairs
Date Data Arrived at EDR: 02/17/2015	Telephone: 504-658-4070
Date Made Active in Reports: 03/04/2015	Last EDR Contact: 01/19/2015
Number of Days to Update: 15	Next Scheduled EDR Contact: 05/04/2015
	Data Release Frequency: Quarterly

ADDITIONAL ENVIRONMENTAL RECORDS

Local Brownfield lists

US BROWNFIELDS: A Listing of Brownfields Sites

Brownfields are real property, the expansion, redevelopment, or reuse of which may be complicated by the presence or potential presence of a hazardous substance, pollutant, or contaminant. Cleaning up and reinvesting in these properties takes development pressures off of undeveloped, open land, and both improves and protects the environment. Assessment, Cleanup and Redevelopment Exchange System (ACRES) stores information reported by EPA Brownfields grant recipients on brownfields properties assessed or cleaned up with grant funding as well as information on Targeted Brownfields Assessments performed by EPA Regions. A listing of ACRES Brownfield sites is obtained from Cleanups in My Community. Cleanups in My Community provides information on Brownfields properties for which information is reported back to EPA, as well as areas served by Brownfields grant programs.

Date of Government Version: 12/22/2014	Source: Environmental Protection Agency
Date Data Arrived at EDR: 12/22/2014	Telephone: 202-566-2777
Date Made Active in Reports: 01/29/2015	Last EDR Contact: 12/22/2014
Number of Days to Update: 38	Next Scheduled EDR Contact: 04/06/2015
	Data Release Frequency: Semi-Annually

Local Lists of Landfill / Solid Waste Disposal Sites

GOVERNMENT RECORDS SEARCHED / DATA CURRENCY TRACKING

DEBRIS REGION 9: Torres Martínez Reservation Illegal Dump Site Locations

A listing of illegal dump sites location on the Torres Martínez Indian Reservation located in eastern Riverside County and northern Imperial County, California.

Date of Government Version: 01/12/2009
Date Data Arrived at EDR: 05/07/2009
Date Made Active in Reports: 09/21/2009
Number of Days to Update: 137

Source: EPA, Region 9
Telephone: 415-947-4219
Last EDR Contact: 01/26/2015
Next Scheduled EDR Contact: 05/11/2015
Data Release Frequency: No Update Planned

ODI: Open Dump Inventory

An open dump is defined as a disposal facility that does not comply with one or more of the Part 257 or Part 258 Subtitle D Criteria.

Date of Government Version: 06/30/1985
Date Data Arrived at EDR: 08/09/2004
Date Made Active in Reports: 09/17/2004
Number of Days to Update: 39

Source: Environmental Protection Agency
Telephone: 800-424-9346
Last EDR Contact: 06/09/2004
Next Scheduled EDR Contact: N/A
Data Release Frequency: No Update Planned

SWRCY: Recycling Directory

A listing of recycling facilities.

Date of Government Version: 09/14/2010
Date Data Arrived at EDR: 09/21/2010
Date Made Active in Reports: 10/12/2010
Number of Days to Update: 21

Source: Department of Environmental Quality
Telephone: 225-219-3181
Last EDR Contact: 03/19/2015
Next Scheduled EDR Contact: 06/29/2015
Data Release Frequency: Semi-Annually

INDIAN ODI: Report on the Status of Open Dumps on Indian Lands

Location of open dumps on Indian land.

Date of Government Version: 12/31/1998
Date Data Arrived at EDR: 12/03/2007
Date Made Active in Reports: 01/24/2008
Number of Days to Update: 52

Source: Environmental Protection Agency
Telephone: 703-308-8245
Last EDR Contact: 02/02/2015
Next Scheduled EDR Contact: 05/18/2015
Data Release Frequency: Varies

Local Lists of Hazardous waste / Contaminated Sites

US CDL: Clandestine Drug Labs

A listing of clandestine drug lab locations. The U.S. Department of Justice ("the Department") provides this web site as a public service. It contains addresses of some locations where law enforcement agencies reported they found chemicals or other items that indicated the presence of either clandestine drug laboratories or dumpsites. In most cases, the source of the entries is not the Department, and the Department has not verified the entry and does not guarantee its accuracy. Members of the public must verify the accuracy of all entries by, for example, contacting local law enforcement and local health departments.

Date of Government Version: 11/10/2014
Date Data Arrived at EDR: 12/01/2014
Date Made Active in Reports: 02/09/2015
Number of Days to Update: 70

Source: Drug Enforcement Administration
Telephone: 202-307-1000
Last EDR Contact: 03/03/2015
Next Scheduled EDR Contact: 06/15/2015
Data Release Frequency: Quarterly

DEL SHWS: Deleted Potential & Confirmed Sites

A listing of sites removed from the Potential and Confirmed Listing.

Date of Government Version: 01/20/2015
Date Data Arrived at EDR: 01/23/2015
Date Made Active in Reports: 02/20/2015
Number of Days to Update: 28

Source: Department of Environmental Quality
Telephone: 225-219-3168
Last EDR Contact: 01/19/2015
Next Scheduled EDR Contact: 05/04/2015
Data Release Frequency: Varies

GOVERNMENT RECORDS SEARCHED / DATA CURRENCY TRACKING

CDL: Clandestine Drug Lab

A list of residential real properties that have been reported as potentially contaminated.

Date of Government Version: 08/29/2014	Source: Department of Environmental Quality
Date Data Arrived at EDR: 12/03/2014	Telephone: 225-219-5337
Date Made Active in Reports: 01/20/2015	Last EDR Contact: 03/06/2015
Number of Days to Update: 48	Next Scheduled EDR Contact: 06/15/2015
	Data Release Frequency: Semi-Annually

US HIST CDL: National Clandestine Laboratory Register

A listing of clandestine drug lab locations. The U.S. Department of Justice ("the Department") provides this web site as a public service. It contains addresses of some locations where law enforcement agencies reported they found chemicals or other items that indicated the presence of either clandestine drug laboratories or dumpsites. In most cases, the source of the entries is not the Department, and the Department has not verified the entry and does not guarantee its accuracy. Members of the public must verify the accuracy of all entries by, for example, contacting local law enforcement and local health departments.

Date of Government Version: 11/10/2014	Source: Drug Enforcement Administration
Date Data Arrived at EDR: 12/01/2014	Telephone: 202-307-1000
Date Made Active in Reports: 02/09/2015	Last EDR Contact: 03/03/2015
Number of Days to Update: 70	Next Scheduled EDR Contact: 06/15/2015
	Data Release Frequency: No Update Planned

Local Land Records

LIENS 2: CERCLA Lien Information

A Federal CERCLA ("Superfund") lien can exist by operation of law at any site or property at which EPA has spent Superfund monies. These monies are spent to investigate and address releases and threatened releases of contamination. CERCLIS provides information as to the identity of these sites and properties.

Date of Government Version: 02/18/2014	Source: Environmental Protection Agency
Date Data Arrived at EDR: 03/18/2014	Telephone: 202-564-6023
Date Made Active in Reports: 04/24/2014	Last EDR Contact: 01/30/2015
Number of Days to Update: 37	Next Scheduled EDR Contact: 05/11/2015
	Data Release Frequency: Varies

LIENS: Environmental Liens

An Environmental Lien is a charge, security, or encumbrance upon title to a property to secure the payment of a cost, damage, debt, obligation, or duty arising out of response actions, cleanup, or other remediation of hazardous substances or petroleum products upon a property, including (but not limited to) liens imposed pursuant to CERCLA 42 USC ? 9607(1) and similar state or local laws. In other words: a lien placed upon a property's title due to an environmental condition.

Date of Government Version: 07/24/2013	Source: Department of Environmental Quality
Date Data Arrived at EDR: 10/23/2013	Telephone: N/A
Date Made Active in Reports: 12/12/2013	Last EDR Contact: 01/19/2015
Number of Days to Update: 50	Next Scheduled EDR Contact: 05/04/2015
	Data Release Frequency: Varies

Records of Emergency Release Reports

HMIRS: Hazardous Materials Information Reporting System

Hazardous Materials Incident Report System. HMIRS contains hazardous material spill incidents reported to DOT.

Date of Government Version: 12/29/2014	Source: U.S. Department of Transportation
Date Data Arrived at EDR: 12/30/2014	Telephone: 202-366-4555
Date Made Active in Reports: 03/09/2015	Last EDR Contact: 12/30/2014
Number of Days to Update: 69	Next Scheduled EDR Contact: 04/13/2015
	Data Release Frequency: Annually

GOVERNMENT RECORDS SEARCHED / DATA CURRENCY TRACKING

SPILLS: Emergency Response Section Incidents

Spills and/or releases, to land, reported to the Emergency Response Section.

Date of Government Version: 12/11/2014	Source: Department of Environmental Quality
Date Data Arrived at EDR: 12/12/2014	Telephone: 225-219-3620
Date Made Active in Reports: 01/20/2015	Last EDR Contact: 02/16/2015
Number of Days to Update: 39	Next Scheduled EDR Contact: 06/01/2015
	Data Release Frequency: Varies

SPILLS 90: SPILLS90 data from FirstSearch

Spills 90 includes those spill and release records available exclusively from FirstSearch databases. Typically, they may include chemical, oil and/or hazardous substance spills recorded after 1990. Duplicate records that are already included in EDR incident and release records are not included in Spills 90.

Date of Government Version: 10/30/2012	Source: FirstSearch
Date Data Arrived at EDR: 01/03/2013	Telephone: N/A
Date Made Active in Reports: 03/07/2013	Last EDR Contact: 01/03/2013
Number of Days to Update: 63	Next Scheduled EDR Contact: N/A
	Data Release Frequency: No Update Planned

Other Ascertainable Records

RCRA NonGen / NLR: RCRA - Non Generators

RCRAInfo is EPA's comprehensive information system, providing access to data supporting the Resource Conservation and Recovery Act (RCRA) of 1976 and the Hazardous and Solid Waste Amendments (HSWA) of 1984. The database includes selective information on sites which generate, transport, store, treat and/or dispose of hazardous waste as defined by the Resource Conservation and Recovery Act (RCRA). Non-Generators do not presently generate hazardous waste.

Date of Government Version: 12/09/2014	Source: Environmental Protection Agency
Date Data Arrived at EDR: 12/29/2014	Telephone: 214-665-6444
Date Made Active in Reports: 01/29/2015	Last EDR Contact: 12/29/2014
Number of Days to Update: 31	Next Scheduled EDR Contact: 04/13/2015
	Data Release Frequency: Varies

DOT OPS: Incident and Accident Data

Department of Transportation, Office of Pipeline Safety Incident and Accident data.

Date of Government Version: 07/31/2012	Source: Department of Transportation, Office of Pipeline Safety
Date Data Arrived at EDR: 08/07/2012	Telephone: 202-366-4595
Date Made Active in Reports: 09/18/2012	Last EDR Contact: 02/03/2015
Number of Days to Update: 42	Next Scheduled EDR Contact: 05/18/2015
	Data Release Frequency: Varies

DOD: Department of Defense Sites

This data set consists of federally owned or administered lands, administered by the Department of Defense, that have any area equal to or greater than 640 acres of the United States, Puerto Rico, and the U.S. Virgin Islands.

Date of Government Version: 12/31/2005	Source: USGS
Date Data Arrived at EDR: 11/10/2006	Telephone: 888-275-8747
Date Made Active in Reports: 01/11/2007	Last EDR Contact: 01/15/2015
Number of Days to Update: 62	Next Scheduled EDR Contact: 04/27/2015
	Data Release Frequency: Semi-Annually

FUDS: Formerly Used Defense Sites

The listing includes locations of Formerly Used Defense Sites properties where the US Army Corps of Engineers is actively working or will take necessary cleanup actions.

Date of Government Version: 06/06/2014	Source: U.S. Army Corps of Engineers
Date Data Arrived at EDR: 09/10/2014	Telephone: 202-528-4285
Date Made Active in Reports: 09/18/2014	Last EDR Contact: 03/13/2015
Number of Days to Update: 8	Next Scheduled EDR Contact: 06/22/2015
	Data Release Frequency: Varies

GOVERNMENT RECORDS SEARCHED / DATA CURRENCY TRACKING

CONSENT: Superfund (CERCLA) Consent Decrees

Major legal settlements that establish responsibility and standards for cleanup at NPL (Superfund) sites. Released periodically by United States District Courts after settlement by parties to litigation matters.

Date of Government Version: 01/23/2015
Date Data Arrived at EDR: 02/13/2015
Date Made Active in Reports: 03/09/2015
Number of Days to Update: 24

Source: Department of Justice, Consent Decree Library
Telephone: Varies
Last EDR Contact: 12/24/2014
Next Scheduled EDR Contact: 04/13/2015
Data Release Frequency: Varies

ROD: Records Of Decision

Record of Decision. ROD documents mandate a permanent remedy at an NPL (Superfund) site containing technical and health information to aid in the cleanup.

Date of Government Version: 11/25/2013
Date Data Arrived at EDR: 12/12/2013
Date Made Active in Reports: 02/24/2014
Number of Days to Update: 74

Source: EPA
Telephone: 703-416-0223
Last EDR Contact: 03/10/2015
Next Scheduled EDR Contact: 06/22/2015
Data Release Frequency: Annually

UMTRA: Uranium Mill Tailings Sites

Uranium ore was mined by private companies for federal government use in national defense programs. When the mills shut down, large piles of the sand-like material (mill tailings) remain after uranium has been extracted from the ore. Levels of human exposure to radioactive materials from the piles are low; however, in some cases tailings were used as construction materials before the potential health hazards of the tailings were recognized.

Date of Government Version: 09/14/2010
Date Data Arrived at EDR: 10/07/2011
Date Made Active in Reports: 03/01/2012
Number of Days to Update: 146

Source: Department of Energy
Telephone: 505-845-0011
Last EDR Contact: 02/27/2015
Next Scheduled EDR Contact: 06/08/2015
Data Release Frequency: Varies

US MINES: Mines Master Index File

Contains all mine identification numbers issued for mines active or opened since 1971. The data also includes violation information.

Date of Government Version: 12/30/2014
Date Data Arrived at EDR: 12/31/2014
Date Made Active in Reports: 01/29/2015
Number of Days to Update: 29

Source: Department of Labor, Mine Safety and Health Administration
Telephone: 303-231-5959
Last EDR Contact: 03/06/2015
Next Scheduled EDR Contact: 06/15/2015
Data Release Frequency: Semi-Annually

TRIS: Toxic Chemical Release Inventory System

Toxic Release Inventory System. TRIS identifies facilities which release toxic chemicals to the air, water and land in reportable quantities under SARA Title III Section 313.

Date of Government Version: 12/31/2011
Date Data Arrived at EDR: 07/31/2013
Date Made Active in Reports: 09/13/2013
Number of Days to Update: 44

Source: EPA
Telephone: 202-566-0250
Last EDR Contact: 01/29/2015
Next Scheduled EDR Contact: 06/08/2015
Data Release Frequency: Annually

TSCA: Toxic Substances Control Act

Toxic Substances Control Act. TSCA identifies manufacturers and importers of chemical substances included on the TSCA Chemical Substance Inventory list. It includes data on the production volume of these substances by plant site.

Date of Government Version: 12/31/2012
Date Data Arrived at EDR: 01/15/2015
Date Made Active in Reports: 01/29/2015
Number of Days to Update: 14

Source: EPA
Telephone: 202-260-5521
Last EDR Contact: 12/22/2014
Next Scheduled EDR Contact: 04/06/2015
Data Release Frequency: Every 4 Years

GOVERNMENT RECORDS SEARCHED / DATA CURRENCY TRACKING

FTTS: FIFRA/ TSCA Tracking System - FIFRA (Federal Insecticide, Fungicide, & Rodenticide Act)/TSCA (Toxic Substances Control Act)
FTTS tracks administrative cases and pesticide enforcement actions and compliance activities related to FIFRA, TSCA and EPCRA (Emergency Planning and Community Right-to-Know Act). To maintain currency, EDR contacts the Agency on a quarterly basis.

Date of Government Version: 04/09/2009	Source: EPA/Office of Prevention, Pesticides and Toxic Substances
Date Data Arrived at EDR: 04/16/2009	Telephone: 202-566-1667
Date Made Active in Reports: 05/11/2009	Last EDR Contact: 02/23/2015
Number of Days to Update: 25	Next Scheduled EDR Contact: 06/08/2015
	Data Release Frequency: Quarterly

FTTS INSP: FIFRA/ TSCA Tracking System - FIFRA (Federal Insecticide, Fungicide, & Rodenticide Act)/TSCA (Toxic Substances Control Act)
A listing of FIFRA/TSCA Tracking System (FTTS) inspections and enforcements.

Date of Government Version: 04/09/2009	Source: EPA
Date Data Arrived at EDR: 04/16/2009	Telephone: 202-566-1667
Date Made Active in Reports: 05/11/2009	Last EDR Contact: 02/23/2015
Number of Days to Update: 25	Next Scheduled EDR Contact: 06/08/2015
	Data Release Frequency: Quarterly

HIST FTTS: FIFRA/TSCA Tracking System Administrative Case Listing

A complete administrative case listing from the FIFRA/TSCA Tracking System (FTTS) for all ten EPA regions. The information was obtained from the National Compliance Database (NCDB). NCDB supports the implementation of FIFRA (Federal Insecticide, Fungicide, and Rodenticide Act) and TSCA (Toxic Substances Control Act). Some EPA regions are now closing out records. Because of that, and the fact that some EPA regions are not providing EPA Headquarters with updated records, it was decided to create a HIST FTTS database. It included records that may not be included in the newer FTTS database updates. This database is no longer updated.

Date of Government Version: 10/19/2006	Source: Environmental Protection Agency
Date Data Arrived at EDR: 03/01/2007	Telephone: 202-564-2501
Date Made Active in Reports: 04/10/2007	Last EDR Contact: 12/17/2007
Number of Days to Update: 40	Next Scheduled EDR Contact: 03/17/2008
	Data Release Frequency: No Update Planned

HIST FTTS INSP: FIFRA/TSCA Tracking System Inspection & Enforcement Case Listing

A complete inspection and enforcement case listing from the FIFRA/TSCA Tracking System (FTTS) for all ten EPA regions. The information was obtained from the National Compliance Database (NCDB). NCDB supports the implementation of FIFRA (Federal Insecticide, Fungicide, and Rodenticide Act) and TSCA (Toxic Substances Control Act). Some EPA regions are now closing out records. Because of that, and the fact that some EPA regions are not providing EPA Headquarters with updated records, it was decided to create a HIST FTTS database. It included records that may not be included in the newer FTTS database updates. This database is no longer updated.

Date of Government Version: 10/19/2006	Source: Environmental Protection Agency
Date Data Arrived at EDR: 03/01/2007	Telephone: 202-564-2501
Date Made Active in Reports: 04/10/2007	Last EDR Contact: 12/17/2008
Number of Days to Update: 40	Next Scheduled EDR Contact: 03/17/2008
	Data Release Frequency: No Update Planned

SSTS: Section 7 Tracking Systems

Section 7 of the Federal Insecticide, Fungicide and Rodenticide Act, as amended (92 Stat. 829) requires all registered pesticide-producing establishments to submit a report to the Environmental Protection Agency by March 1st each year. Each establishment must report the types and amounts of pesticides, active ingredients and devices being produced, and those having been produced and sold or distributed in the past year.

Date of Government Version: 12/31/2009	Source: EPA
Date Data Arrived at EDR: 12/10/2010	Telephone: 202-564-4203
Date Made Active in Reports: 02/25/2011	Last EDR Contact: 01/26/2015
Number of Days to Update: 77	Next Scheduled EDR Contact: 05/11/2015
	Data Release Frequency: Annually

GOVERNMENT RECORDS SEARCHED / DATA CURRENCY TRACKING

ICIS: Integrated Compliance Information System

The Integrated Compliance Information System (ICIS) supports the information needs of the national enforcement and compliance program as well as the unique needs of the National Pollutant Discharge Elimination System (NPDES) program.

Date of Government Version: 01/23/2015
Date Data Arrived at EDR: 02/06/2015
Date Made Active in Reports: 03/09/2015
Number of Days to Update: 31

Source: Environmental Protection Agency
Telephone: 202-564-5088
Last EDR Contact: 01/09/2015
Next Scheduled EDR Contact: 04/27/2015
Data Release Frequency: Quarterly

PADS: PCB Activity Database System

PCB Activity Database. PADS Identifies generators, transporters, commercial storers and/or brokers and disposers of PCB's who are required to notify the EPA of such activities.

Date of Government Version: 07/01/2014
Date Data Arrived at EDR: 10/15/2014
Date Made Active in Reports: 11/17/2014
Number of Days to Update: 33

Source: EPA
Telephone: 202-566-0500
Last EDR Contact: 01/16/2015
Next Scheduled EDR Contact: 04/27/2015
Data Release Frequency: Annually

MLTS: Material Licensing Tracking System

MLTS is maintained by the Nuclear Regulatory Commission and contains a list of approximately 8,100 sites which possess or use radioactive materials and which are subject to NRC licensing requirements. To maintain currency, EDR contacts the Agency on a quarterly basis.

Date of Government Version: 12/29/2014
Date Data Arrived at EDR: 01/08/2015
Date Made Active in Reports: 01/29/2015
Number of Days to Update: 21

Source: Nuclear Regulatory Commission
Telephone: 301-415-7169
Last EDR Contact: 03/09/2015
Next Scheduled EDR Contact: 06/22/2015
Data Release Frequency: Quarterly

RADINFO: Radiation Information Database

The Radiation Information Database (RADINFO) contains information about facilities that are regulated by U.S. Environmental Protection Agency (EPA) regulations for radiation and radioactivity.

Date of Government Version: 10/07/2014
Date Data Arrived at EDR: 10/08/2014
Date Made Active in Reports: 10/20/2014
Number of Days to Update: 12

Source: Environmental Protection Agency
Telephone: 202-343-9775
Last EDR Contact: 02/27/2015
Next Scheduled EDR Contact: 04/20/2015
Data Release Frequency: Quarterly

FINDS: Facility Index System/Facility Registry System

Facility Index System. FINDS contains both facility information and 'pointers' to other sources that contain more detail. EDR includes the following FINDS databases in this report: PCS (Permit Compliance System), AIRS (Aerometric Information Retrieval System), DOCKET (Enforcement Docket used to manage and track information on civil judicial enforcement cases for all environmental statutes), FURS (Federal Underground Injection Control), C-DOCKET (Criminal Docket System used to track criminal enforcement actions for all environmental statutes), FFIS (Federal Facilities Information System), STATE (State Environmental Laws and Statutes), and PADS (PCB Activity Data System).

Date of Government Version: 08/16/2014
Date Data Arrived at EDR: 09/10/2014
Date Made Active in Reports: 10/20/2014
Number of Days to Update: 40

Source: EPA
Telephone: (214) 665-2200
Last EDR Contact: 03/09/2015
Next Scheduled EDR Contact: 06/22/2015
Data Release Frequency: Quarterly

RAATS: RCRA Administrative Action Tracking System

RCRA Administration Action Tracking System. RAATS contains records based on enforcement actions issued under RCRA pertaining to major violators and includes administrative and civil actions brought by the EPA. For administration actions after September 30, 1995, data entry in the RAATS database was discontinued. EPA will retain a copy of the database for historical records. It was necessary to terminate RAATS because a decrease in agency resources made it impossible to continue to update the information contained in the database.

GOVERNMENT RECORDS SEARCHED / DATA CURRENCY TRACKING

Date of Government Version: 04/17/1995
Date Data Arrived at EDR: 07/03/1995
Date Made Active in Reports: 08/07/1995
Number of Days to Update: 35

Source: EPA
Telephone: 202-564-4104
Last EDR Contact: 06/02/2008
Next Scheduled EDR Contact: 09/01/2008
Data Release Frequency: No Update Planned

RMP: Risk Management Plans

When Congress passed the Clean Air Act Amendments of 1990, it required EPA to publish regulations and guidance for chemical accident prevention at facilities using extremely hazardous substances. The Risk Management Program Rule (RMP Rule) was written to implement Section 112(r) of these amendments. The rule, which built upon existing industry codes and standards, requires companies of all sizes that use certain flammable and toxic substances to develop a Risk Management Program, which includes a(n): Hazard assessment that details the potential effects of an accidental release, an accident history of the last five years, and an evaluation of worst-case and alternative accidental releases; Prevention program that includes safety precautions and maintenance, monitoring, and employee training measures; and Emergency response program that spells out emergency health care, employee training measures and procedures for informing the public and response agencies (e.g the fire department) should an accident occur.

Date of Government Version: 08/01/2014
Date Data Arrived at EDR: 08/12/2014
Date Made Active in Reports: 11/06/2014
Number of Days to Update: 86

Source: Environmental Protection Agency
Telephone: 202-564-8600
Last EDR Contact: 01/26/2015
Next Scheduled EDR Contact: 05/11/2015
Data Release Frequency: Varies

BRS: Biennial Reporting System

The Biennial Reporting System is a national system administered by the EPA that collects data on the generation and management of hazardous waste. BRS captures detailed data from two groups: Large Quantity Generators (LQG) and Treatment, Storage, and Disposal Facilities.

Date of Government Version: 12/31/2011
Date Data Arrived at EDR: 02/26/2013
Date Made Active in Reports: 04/19/2013
Number of Days to Update: 52

Source: EPA/NTIS
Telephone: 800-424-9346
Last EDR Contact: 02/24/2015
Next Scheduled EDR Contact: 06/08/2015
Data Release Frequency: Biennially

UIC: Underground Injection Wells Listing

A listing of underground injection well locations.

Date of Government Version: 12/30/2014
Date Data Arrived at EDR: 12/31/2014
Date Made Active in Reports: 01/20/2015
Number of Days to Update: 20

Source: Department of Natural Resources
Telephone: 225-342-5515
Last EDR Contact: 12/30/2014
Next Scheduled EDR Contact: 04/13/2015
Data Release Frequency: Varies

DRYCLEANERS: Drycleaner Facility Listing

A listing of drycleaner facilities.

Date of Government Version: 02/04/2015
Date Data Arrived at EDR: 02/25/2015
Date Made Active in Reports: 03/04/2015
Number of Days to Update: 7

Source: Department of Environmental Quality
Telephone: 225-219-3168
Last EDR Contact: 01/19/2015
Next Scheduled EDR Contact: 05/04/2015
Data Release Frequency: Varies

NPDES: LPDES Permits Database

A listing of sites with a Louisiana Pollutant Discharge Elimination System (LPDES) program issued permit.

Date of Government Version: 01/27/2015
Date Data Arrived at EDR: 01/29/2015
Date Made Active in Reports: 02/23/2015
Number of Days to Update: 25

Source: Department of Environmental Quality
Telephone: 225-219-3181
Last EDR Contact: 01/27/2015
Next Scheduled EDR Contact: 05/11/2015
Data Release Frequency: Varies

GOVERNMENT RECORDS SEARCHED / DATA CURRENCY TRACKING

AIRS: Air Permit List

A listing of facilities with air permits issued by the Air Permits Division

Date of Government Version: 12/11/2014	Source: Department of Environmental Quality
Date Data Arrived at EDR: 12/12/2014	Telephone: 225-219-3417
Date Made Active in Reports: 01/20/2015	Last EDR Contact: 02/23/2015
Number of Days to Update: 39	Next Scheduled EDR Contact: 06/08/2015
	Data Release Frequency: Varies

INDIAN RESERV: Indian Reservations

This map layer portrays Indian administered lands of the United States that have any area equal to or greater than 640 acres.

Date of Government Version: 12/31/2005	Source: USGS
Date Data Arrived at EDR: 12/08/2006	Telephone: 202-208-3710
Date Made Active in Reports: 01/11/2007	Last EDR Contact: 01/15/2015
Number of Days to Update: 34	Next Scheduled EDR Contact: 04/27/2015
	Data Release Frequency: Semi-Annually

SCRD DRYCLEANERS: State Coalition for Remediation of Drycleaners Listing

The State Coalition for Remediation of Drycleaners was established in 1998, with support from the U.S. EPA Office of Superfund Remediation and Technology Innovation. It is comprised of representatives of states with established drycleaner remediation programs. Currently the member states are Alabama, Connecticut, Florida, Illinois, Kansas, Minnesota, Missouri, North Carolina, Oregon, South Carolina, Tennessee, Texas, and Wisconsin.

Date of Government Version: 03/07/2011	Source: Environmental Protection Agency
Date Data Arrived at EDR: 03/09/2011	Telephone: 615-532-8599
Date Made Active in Reports: 05/02/2011	Last EDR Contact: 02/18/2015
Number of Days to Update: 54	Next Scheduled EDR Contact: 06/01/2015
	Data Release Frequency: Varies

Financial Assurance 2: Financial Assurance Information Listing

Information for solid waste facilities. Financial assurance is intended to ensure that resources are available to pay for the cost of closure, post-closure care, and corrective measures if the owner or operator of a regulated facility is unable or unwilling to pay

Date of Government Version: 10/30/2014	Source: Department of Environmental Quality
Date Data Arrived at EDR: 11/14/2014	Telephone: 225-219-3168
Date Made Active in Reports: 12/02/2014	Last EDR Contact: 03/13/2015
Number of Days to Update: 18	Next Scheduled EDR Contact: 05/11/2015
	Data Release Frequency: Varies

EPA WATCH LIST: EPA WATCH LIST

EPA maintains a "Watch List" to facilitate dialogue between EPA, state and local environmental agencies on enforcement matters relating to facilities with alleged violations identified as either significant or high priority. Being on the Watch List does not mean that the facility has actually violated the law only that an investigation by EPA or a state or local environmental agency has led those organizations to allege that an unproven violation has in fact occurred. Being on the Watch List does not represent a higher level of concern regarding the alleged violations that were detected, but instead indicates cases requiring additional dialogue between EPA, state and local agencies - primarily because of the length of time the alleged violation has gone unaddressed or unresolved.

Date of Government Version: 08/30/2013	Source: Environmental Protection Agency
Date Data Arrived at EDR: 03/21/2014	Telephone: 617-520-3000
Date Made Active in Reports: 06/17/2014	Last EDR Contact: 02/09/2015
Number of Days to Update: 88	Next Scheduled EDR Contact: 05/25/2015
	Data Release Frequency: Quarterly

US FIN ASSUR: Financial Assurance Information

All owners and operators of facilities that treat, store, or dispose of hazardous waste are required to provide proof that they will have sufficient funds to pay for the clean up, closure, and post-closure care of their facilities.

GOVERNMENT RECORDS SEARCHED / DATA CURRENCY TRACKING

Date of Government Version: 11/19/2014
Date Data Arrived at EDR: 11/21/2014
Date Made Active in Reports: 01/29/2015
Number of Days to Update: 69

Source: Environmental Protection Agency
Telephone: 202-566-1917
Last EDR Contact: 02/16/2015
Next Scheduled EDR Contact: 06/01/2015
Data Release Frequency: Quarterly

2020 CQR ACTION: 2020 Corrective Action Program List

The EPA has set ambitious goals for the RCRA Corrective Action program by creating the 2020 Corrective Action Universe. This RCRA cleanup baseline includes facilities expected to need corrective action. The 2020 universe contains a wide variety of sites. Some properties are heavily contaminated while others were contaminated but have since been cleaned up. Still others have not been fully investigated yet, and may require little or no remediation. Inclusion in the 2020 Universe does not necessarily imply failure on the part of a facility to meet its RCRA obligations.

Date of Government Version: 04/22/2013
Date Data Arrived at EDR: 03/03/2015
Date Made Active in Reports: 03/09/2015
Number of Days to Update: 6

Source: Environmental Protection Agency
Telephone: 703-308-4044
Last EDR Contact: 02/13/2015
Next Scheduled EDR Contact: 05/25/2015
Data Release Frequency: Varies

REM: Division of Remediation Services Database

Facilities or sites come to the Underground Storage Tank and Remediation Division either through self notification or referral. These sites are designated for remediation via the following regulatory paths: Solid Waste (SW), Hazardous Waste (Haz Waste), Groundwater (Grwater), Inactive & Abandoned Sites (Confirmed or Potential), or Underground Storage Tanks (UST).

Date of Government Version: 01/20/2015
Date Data Arrived at EDR: 01/23/2015
Date Made Active in Reports: 02/20/2015
Number of Days to Update: 28

Source: Department of Environmental Quality
Telephone: 225-219-3168
Last EDR Contact: 01/19/2015
Next Scheduled EDR Contact: 05/04/2015
Data Release Frequency: Quarterly

LEAD SMELTER 1: Lead Smelter Sites

A listing of former lead smelter site locations.

Date of Government Version: 11/25/2014
Date Data Arrived at EDR: 11/26/2014
Date Made Active in Reports: 01/29/2015
Number of Days to Update: 64

Source: Environmental Protection Agency
Telephone: 703-603-8787
Last EDR Contact: 01/05/2015
Next Scheduled EDR Contact: 04/20/2015
Data Release Frequency: Varies

US AIRS MINOR: Air Facility System Data

A listing of minor source facilities.

Date of Government Version: 10/16/2014
Date Data Arrived at EDR: 10/31/2014
Date Made Active in Reports: 11/17/2014
Number of Days to Update: 17

Source: EPA
Telephone: 202-564-2496
Last EDR Contact: 02/06/2015
Next Scheduled EDR Contact: 04/13/2015
Data Release Frequency: Annually

US AIRS (AFS): Aerometric Information Retrieval System Facility Subsystem (AFS)

The database is a sub-system of Aerometric Information Retrieval System (AIRS). AFS contains compliance data on air pollution point sources regulated by the U.S. EPA and/or state and local air regulatory agencies. This information comes from source reports by various stationary sources of air pollution, such as electric power plants, steel mills, factories, and universities, and provides information about the air pollutants they produce. Action, air program, air program pollutant, and general level plant data. It is used to track emissions and compliance data from industrial plants.

Date of Government Version: 10/16/2014
Date Data Arrived at EDR: 10/31/2014
Date Made Active in Reports: 11/17/2014
Number of Days to Update: 17

Source: EPA
Telephone: 202-564-2496
Last EDR Contact: 02/06/2015
Next Scheduled EDR Contact: 04/13/2015
Data Release Frequency: Annually

GOVERNMENT RECORDS SEARCHED / DATA CURRENCY TRACKING

COAL ASH DOE: Steam-Electric Plant Operation Data

A listing of power plants that store ash in surface ponds.

Date of Government Version: 12/31/2005	Source: Department of Energy
Date Data Arrived at EDR: 08/07/2009	Telephone: 202-586-8719
Date Made Active in Reports: 10/22/2009	Last EDR Contact: 01/15/2015
Number of Days to Update: 76	Next Scheduled EDR Contact: 04/27/2015
	Data Release Frequency: Varies

ASBESTOS: Asbestos Projects List

Asbestos demolition and renovation notification projects locations in the state.

Date of Government Version: 12/31/2014	Source: Department of Environmental Quality
Date Data Arrived at EDR: 01/20/2015	Telephone: 225-219-3181
Date Made Active in Reports: 02/20/2015	Last EDR Contact: 01/20/2015
Number of Days to Update: 31	Next Scheduled EDR Contact: 05/04/2015
	Data Release Frequency: Annually

COAL ASH EPA: Coal Combustion Residues Surface Impoundments List

A listing of coal combustion residues surface impoundments with high hazard potential ratings.

Date of Government Version: 07/01/2014	Source: Environmental Protection Agency
Date Data Arrived at EDR: 09/10/2014	Telephone: N/A
Date Made Active in Reports: 10/20/2014	Last EDR Contact: 03/13/2015
Number of Days to Update: 40	Next Scheduled EDR Contact: 06/22/2015
	Data Release Frequency: Varies

PCB TRANSFORMER: PCB Transformer Registration Database

The database of PCB transformer registrations that includes all PCB registration submittals.

Date of Government Version: 02/01/2011	Source: Environmental Protection Agency
Date Data Arrived at EDR: 10/19/2011	Telephone: 202-566-0517
Date Made Active in Reports: 01/10/2012	Last EDR Contact: 01/30/2015
Number of Days to Update: 83	Next Scheduled EDR Contact: 05/11/2015
	Data Release Frequency: Varies

LEAD SMELTER 2: Lead Smelter Sites

A list of several hundred sites in the U.S. where secondary lead smelting was done from 1931 and 1964. These sites may pose a threat to public health through ingestion or inhalation of contaminated soil or dust

Date of Government Version: 04/05/2001	Source: American Journal of Public Health
Date Data Arrived at EDR: 10/27/2010	Telephone: 703-305-6451
Date Made Active in Reports: 12/02/2010	Last EDR Contact: 12/02/2009
Number of Days to Update: 36	Next Scheduled EDR Contact: N/A
	Data Release Frequency: No Update Planned

COAL ASH: Coal Ash Disposal Sites

A listing of coal ash impoundments.

Date of Government Version: 01/14/2015	Source: Department of Environmental Quality
Date Data Arrived at EDR: 02/05/2015	Telephone: 225-219-3168
Date Made Active in Reports: 02/20/2015	Last EDR Contact: 01/09/2015
Number of Days to Update: 15	Next Scheduled EDR Contact: 04/27/2015
	Data Release Frequency: Varies

FEDLAND: Federal and Indian Lands

Federally and Indian administered lands of the United States. Lands included are administered by: Army Corps of Engineers, Bureau of Reclamation, National Wild and Scenic River, National Wildlife Refuge, Public Domain Land, Wilderness, Wilderness Study Area, Wildlife Management Area, Bureau of Indian Affairs, Bureau of Land Management, Department of Justice, Forest Service, Fish and Wildlife Service, National Park Service.

GOVERNMENT RECORDS SEARCHED / DATA CURRENCY TRACKING

Date of Government Version: 12/31/2005
Date Data Arrived at EDR: 02/06/2006
Date Made Active in Reports: 01/11/2007
Number of Days to Update: 339

Source: U.S. Geological Survey
Telephone: 888-275-8747
Last EDR Contact: 01/15/2015
Next Scheduled EDR Contact: 04/27/2015
Data Release Frequency: N/A

PRP: Potentially Responsible Parties

A listing of verified Potentially Responsible Parties

Date of Government Version: 10/25/2013
Date Data Arrived at EDR: 10/17/2014
Date Made Active in Reports: 10/20/2014
Number of Days to Update: 3

Source: EPA
Telephone: 202-564-6023
Last EDR Contact: 02/13/2015
Next Scheduled EDR Contact: 05/25/2015
Data Release Frequency: Quarterly

Financial Assurance 1: Financial Assurance Information

Financial assurance is intended to ensure that resources are available to pay for the cost of closure, post-closure care, and corrective measures if the owner or operator of a regulated facility is unable or unwilling to pay

Date of Government Version: 02/05/2015
Date Data Arrived at EDR: 02/25/2015
Date Made Active in Reports: 03/04/2015
Number of Days to Update: 7

Source: Department of Environmental Quality
Telephone: 225-219-3168
Last EDR Contact: 01/26/2015
Next Scheduled EDR Contact: 05/11/2015
Data Release Frequency: Varies

EDR HIGH RISK HISTORICAL RECORDS

EDR Exclusive Records

EDR MGP: EDR Proprietary Manufactured Gas Plants

The EDR Proprietary Manufactured Gas Plant Database includes records of coal gas plants (manufactured gas plants) compiled by EDR's researchers. Manufactured gas sites were used in the United States from the 1800's to 1950's to produce a gas that could be distributed and used as fuel. These plants used whale oil, rosin, coal, or a mixture of coal, oil, and water that also produced a significant amount of waste. Many of the byproducts of the gas production, such as coal tar (oily waste containing volatile and non-volatile chemicals), sludges, oils and other compounds are potentially hazardous to human health and the environment. The byproduct from this process was frequently disposed of directly at the plant site and can remain or spread slowly, serving as a continuous source of soil and groundwater contamination.

Date of Government Version: N/A
Date Data Arrived at EDR: N/A
Date Made Active in Reports: N/A
Number of Days to Update: N/A

Source: EDR, Inc.
Telephone: N/A
Last EDR Contact: N/A
Next Scheduled EDR Contact: N/A
Data Release Frequency: No Update Planned

EDR US Hist Auto Stat: EDR Exclusive Historic Gas Stations

EDR has searched selected national collections of business directories and has collected listings of potential gas station/filling station/service station sites that were available to EDR researchers. EDR's review was limited to those categories of sources that might, in EDR's opinion, include gas station/filling station/service station establishments. The categories reviewed included, but were not limited to gas, gas station, gasoline station, filling station, auto, automobile repair, auto service station, service station, etc. This database falls within a category of information EDR classifies as "High Risk Historical Records", or HRHR. EDR's HRHR effort presents unique and sometimes proprietary data about past sites and operations that typically create environmental concerns, but may not show up in current government records searches.

Date of Government Version: N/A
Date Data Arrived at EDR: N/A
Date Made Active in Reports: N/A
Number of Days to Update: N/A

Source: EDR, Inc.
Telephone: N/A
Last EDR Contact: N/A
Next Scheduled EDR Contact: N/A
Data Release Frequency: Varies

GOVERNMENT RECORDS SEARCHED / DATA CURRENCY TRACKING

EDR US Hist Cleaners: EDR Exclusive Historic Dry Cleaners

EDR has searched selected national collections of business directories and has collected listings of potential dry cleaner sites that were available to EDR researchers. EDR's review was limited to those categories of sources that might, in EDR's opinion, include dry cleaning establishments. The categories reviewed included, but were not limited to dry cleaners, cleaners, laundry, laundromat, cleaning/laundry, wash & dry etc. This database falls within a category of information EDR classifies as "High Risk Historical Records", or HRHR. EDR's HRHR effort presents unique and sometimes proprietary data about past sites and operations that typically create environmental concerns, but may not show up in current government records searches.

Date of Government Version: N/A
Date Data Arrived at EDR: N/A
Date Made Active in Reports: N/A
Number of Days to Update: N/A

Source: EDR, Inc.
Telephone: N/A
Last EDR Contact: N/A
Next Scheduled EDR Contact: N/A
Data Release Frequency: Varies

EDR RECOVERED GOVERNMENT ARCHIVES

Exclusive Recovered Govt. Archives

RGA LUST: Recovered Government Archive Leaking Underground Storage Tank

The EDR Recovered Government Archive Leaking Underground Storage Tank database provides a list of LUST incidents derived from historical databases and includes many records that no longer appear in current government lists. Compiled from Records formerly available from the Department of Environmental Quality in Louisiana.

Date of Government Version: N/A
Date Data Arrived at EDR: 07/01/2013
Date Made Active in Reports: 01/03/2014
Number of Days to Update: 186

Source: Department of Environmental Quality
Telephone: N/A
Last EDR Contact: 06/01/2012
Next Scheduled EDR Contact: N/A
Data Release Frequency: Varies

RGA LF: Recovered Government Archive Solid Waste Facilities List

The EDR Recovered Government Archive Landfill database provides a list of landfills derived from historical databases and includes many records that no longer appear in current government lists. Compiled from Records formerly available from the Department of Environmental Quality in Louisiana.

Date of Government Version: N/A
Date Data Arrived at EDR: 07/01/2013
Date Made Active in Reports: 01/15/2014
Number of Days to Update: 198

Source: Department of Environmental Quality
Telephone: N/A
Last EDR Contact: 06/01/2012
Next Scheduled EDR Contact: N/A
Data Release Frequency: Varies

RGA HWS: Recovered Government Archive State Hazardous Waste Facilities List

The EDR Recovered Government Archive State Hazardous Waste database provides a list of SHWS incidents derived from historical databases and includes many records that no longer appear in current government lists. Compiled from Records formerly available from the Department of Environmental Quality in Louisiana.

Date of Government Version: N/A
Date Data Arrived at EDR: 07/01/2013
Date Made Active in Reports: 01/03/2014
Number of Days to Update: 186

Source: Department of Environmental Quality
Telephone: N/A
Last EDR Contact: 06/01/2012
Next Scheduled EDR Contact: N/A
Data Release Frequency: Varies

OTHER DATABASE(S)

Depending on the geographic area covered by this report, the data provided in these specialty databases may or may not be complete. For example, the existence of wetlands information data in a specific report does not mean that all wetlands in the area covered by the report are included. Moreover, the absence of any reported wetlands information does not necessarily mean that wetlands do not exist in the area covered by the report.

GOVERNMENT RECORDS SEARCHED / DATA CURRENCY TRACKING

CT MANIFEST: Hazardous Waste Manifest Data

Facility and manifest data. Manifest is a document that lists and tracks hazardous waste from the generator through transporters to a tsd facility.

Date of Government Version: 07/30/2013
Date Data Arrived at EDR: 08/19/2013
Date Made Active in Reports: 10/03/2013
Number of Days to Update: 45

Source: Department of Energy & Environmental Protection
Telephone: 860-424-3375
Last EDR Contact: 11/17/2014
Next Scheduled EDR Contact: 03/02/2015
Data Release Frequency: No Update Planned

NY MANIFEST: Facility and Manifest Data

Manifest is a document that lists and tracks hazardous waste from the generator through transporters to a TSD facility.

Date of Government Version: 01/01/2015
Date Data Arrived at EDR: 02/04/2015
Date Made Active in Reports: 02/27/2015
Number of Days to Update: 23

Source: Department of Environmental Conservation
Telephone: 518-402-8651
Last EDR Contact: 02/04/2015
Next Scheduled EDR Contact: 05/18/2015
Data Release Frequency: Annually

PA MANIFEST: Manifest Information

Hazardous waste manifest information.

Date of Government Version: 12/31/2013
Date Data Arrived at EDR: 07/21/2014
Date Made Active in Reports: 08/25/2014
Number of Days to Update: 35

Source: Department of Environmental Protection
Telephone: 717-783-8990
Last EDR Contact: 01/19/2015
Next Scheduled EDR Contact: 05/04/2015
Data Release Frequency: Annually

WI MANIFEST: Manifest Information

Hazardous waste manifest information.

Date of Government Version: 12/31/2013
Date Data Arrived at EDR: 06/20/2014
Date Made Active in Reports: 08/07/2014
Number of Days to Update: 48

Source: Department of Natural Resources
Telephone: N/A
Last EDR Contact: 03/13/2015
Next Scheduled EDR Contact: 06/29/2015
Data Release Frequency: Annually

Oil/Gas Pipelines: This data was obtained by EDR from the USGS in 1994. It is referred to by USGS as GeoData Digital Line Graphs from 1:100,000-Scale Maps. It was extracted from the transportation category including some oil, but primarily gas pipelines.

Sensitive Receptors: There are individuals deemed sensitive receptors due to their fragile immune systems and special sensitivity to environmental discharges. These sensitive receptors typically include the elderly, the sick, and children. While the location of all sensitive receptors cannot be determined, EDR indicates those buildings and facilities - schools, daycares, hospitals, medical centers, and nursing homes - where individuals who are sensitive receptors are likely to be located.

AHA Hospitals:

Source: American Hospital Association, Inc.
Telephone: 312-280-5991

The database includes a listing of hospitals based on the American Hospital Association's annual survey of hospitals.

Medical Centers: Provider of Services Listing

Source: Centers for Medicare & Medicaid Services
Telephone: 410-786-3000

A listing of hospitals with Medicare provider number, produced by Centers of Medicare & Medicaid Services, a federal agency within the U.S. Department of Health and Human Services.

Nursing Homes

Source: National Institutes of Health
Telephone: 301-594-6248

Information on Medicare and Medicaid certified nursing homes in the United States.

Public Schools

Source: National Center for Education Statistics
Telephone: 202-502-7300

The National Center for Education Statistics' primary database on elementary and secondary public education in the United States. It is a comprehensive, annual, national statistical database of all public elementary and secondary schools and school districts, which contains data that are comparable across all states.

GOVERNMENT RECORDS SEARCHED / DATA CURRENCY TRACKING

Private Schools

Source: National Center for Education Statistics

Telephone: 202-502-7300

The National Center for Education Statistics' primary database on private school locations in the United States.

Flood Zone Data: This data, available in select counties across the country, was obtained by EDR in 2003 & 2011 from the Federal Emergency Management Agency (FEMA). Data depicts 100-year and 500-year flood zones as defined by FEMA.

NWI: National Wetlands Inventory. This data, available in select counties across the country, was obtained by EDR in 2002, 2005 and 2010 from the U.S. Fish and Wildlife Service.

Scanned Digital USGS 7.5' Topographic Map (DRG)

Source: United States Geologic Survey

A digital raster graphic (DRG) is a scanned image of a U.S. Geological Survey topographic map. The map images are made by scanning published paper maps on high-resolution scanners. The raster image is georeferenced and fit to the Universal Transverse Mercator (UTM) projection.

STREET AND ADDRESS INFORMATION

© 2010 Tele Atlas North America, Inc. All rights reserved. This material is proprietary and the subject of copyright protection and other intellectual property rights owned by or licensed to Tele Atlas North America, Inc. The use of this material is subject to the terms of a license agreement. You will be held liable for any unauthorized copying or disclosure of this material.