

GEOCHECK® - PHYSICAL SETTING SOURCE MAP FINDINGS

| | | | |
|-------------|----------------|-------------|-----------------|
| Pump down : | Not Reported | | |
| Pa remarks: | Not Reported | | |
| Pa signat1: | Not Reported | Pa signat2: | 0 |
| Pa details: | Not Reported | | |
| Casing di2: | Not Reported | Casing len: | Not Reported |
| Contact: | Not Reported | Casing di3: | Not Reported |
| Screen di2: | Not Reported | | |
| Wwo seq nu: | 0 | | |
| Screen di3: | Not Reported | Parish nam: | CADDO |
| Aquifer na: | WILCOX AQUIFER | | |
| Use descri: | domestic | | |
| Well statu: | Active | Site id: | LATD40000145518 |

**G24
East
1/2 - 1 Mile
Higher**

LA WELLS LATD40000127198

| | | | |
|-------------|--------------------------|-------------|-----------------|
| Water wel1: | 394609 | State code: | 22 |
| Water wel2: | 017-11642Z | Local well: | 11642Z |
| Parish num: | 017 | Latitude: | 322252 |
| Identifica: | 322252093400301 | Sequence n: | 01 |
| Longitude: | 934003 | Well depth: | 20 |
| Owners nam: | CCS MIDSTREAM | Well subus: | Not Reported |
| Well use: | M | Geologic u: | 00000000 |
| Date compl: | 06/09 | | |
| Available : | Driller Log, Water Level | Revised lo: | Not Reported |
| Revised la: | Not Reported | Drill log: | D |
| Elec log: | Not Reported | Chem analy: | Not Reported |
| Mechanic a: | Not Reported | Pump test: | Not Reported |
| Bio analys: | Not Reported | Drillers 1: | WALKER-HILL(CO) |
| Avail info: | W | Section: | 003 |
| Drillers 2: | 574 | Range: | 13W |
| Township: | 16N | Elevation: | 158 |
| Hole depth: | 20 | Water leve: | 11.00 |
| Quad num: | 052A | Source of : | D |
| Date measu: | 06/23/09 | Date regis: | 08/09 |
| Date of ad: | 2009-08-18 | Plugged b1: | Not Reported |
| Date plugg: | Not Reported | Yield: | Not Reported |
| Plugged b2: | Not Reported | Casing di1: | 2 |
| Drawdown: | Not Reported | Screen di1: | 2 |
| Casing mat: | PLASTIC | Serial num: | Not Reported |
| Screen int: | 15-20 | Latitude d: | 0 |
| Owners num: | CDM-9 | | |
| Latitude m: | 0 | Longitude2: | 0 |
| Latitude s: | 0 | | |
| Longitude1: | 0 | | |
| Longitude3: | Not Reported | Create use: | SONRIS_DBA |
| Create dat: | 2010 720 | Update use: | SONRIS_DBA |
| Update dat: | 2012 130 | Industria1: | Not Reported |
| Parish cod: | 09 | Replacemen: | Not Reported |
| Owner stat: | Not Reported | Public su1: | Not Reported |
| Industria2: | Not Reported | Pumpdown c: | Not Reported |
| Public su2: | Not Reported | Extension2: | Not Reported |
| Extension1: | Not Reported | Screen typ: | Not Reported |
| Extension3: | Not Reported | Ground eve: | Not Reported |
| Gravel pac: | N | | |

GEOCHECK® - PHYSICAL SETTING SOURCE MAP FINDINGS

| | | | |
|-------------|--------------------|-------------|-----------------|
| Diameter o: | Not Reported | Site city: | Not Reported |
| Site zip: | Not Reported | Site addr: | Not Reported |
| Remarks: | Not Reported | | |
| Authorize1: | Not Reported | Authorize2: | 0 |
| Heat pump1: | 0 | | |
| Heat pump2: | Not Reported | Location l: | Not Reported |
| Location m: | 0 | | |
| Location c: | Not Reported | Cemented f: | Not Reported |
| Slot lengt: | Not Reported | Slot size: | Not Reported |
| Inspector: | Not Reported | | |
| Inspector : | Not Reported | | |
| Inspection: | 0 | Pump setti: | Not Reported |
| Pump motor: | Not Reported | Pump plan1: | 0 |
| Pump plan2: | 0 | Pump plan3: | Not Reported |
| Pump rate: | Not Reported | Yield meas: | Not Reported |
| Pump hour1: | 0 | Pump hour2: | 0 |
| Pump stati: | Not Reported | Pump deter: | Not Reported |
| Pump groun: | Not Reported | Pump test : | 0 |
| X longdd: | -93.6675 | | |
| Y latdd: | 32.38111111 | | |
| Pump down : | Not Reported | | |
| Pa remarks: | Not Reported | Pa signat2: | 0 |
| Pa signat1: | Not Reported | | |
| Pa details: | Not Reported | | |
| Casing di2: | Not Reported | Casing len: | Not Reported |
| Contact: | Not Reported | Casing di3: | Not Reported |
| Screen di2: | Not Reported | | |
| Wwo seq nu: | 0 | | |
| Screen di3: | Not Reported | Parish nam: | CADDO |
| Aquifer na: | [TO BE DETERMINED] | | |
| Use descri: | monitor | | |
| Well statu: | Active | Site id: | LATD40000127198 |

**E25
East
1/2 - 1 Mile
Higher**

LA WELLS LATD40000145333

| | | | |
|-------------|--------------------------|-------------|-----------------|
| Water wel1: | 394611 | State code: | 22 |
| Water wel2: | 017-11644Z | Local well: | 11644Z |
| Parish num: | 017 | Latitude: | 322259 |
| Identifica: | 322259093400201 | Sequence n: | 01 |
| Longitude: | 934002 | Well depth: | 25 |
| Owners nam: | CCS MIDSTREAM | Well subus: | Not Reported |
| Well use: | M | Geologic u: | 00000000 |
| Date compl: | 06/09 | | |
| Available : | Driller Log, Water Level | Revised lo: | Not Reported |
| Revised la: | Not Reported | Drill log: | D |
| Elec log: | Not Reported | Chem analy: | Not Reported |
| Mechanic a: | Not Reported | Pump test: | Not Reported |
| Bio analys: | Not Reported | Drillers 1: | WALKER-HILL(CO) |
| Avail info: | W | Section: | 003 |
| Drillers 2: | 574 | Range: | 13W |
| Township: | 16N | Elevation: | 160 |
| Hole depth: | 25 | Water leve: | 17.00 |
| Quad num: | 052A | Source of : | D |
| Date measu: | 06/23/09 | Date regis: | 08/09 |
| Date of ad: | 2009-08-18 | | |

GEOCHECK® - PHYSICAL SETTING SOURCE MAP FINDINGS

| | | | |
|-------------|--------------------|-------------|-----------------|
| Date plugg: | Not Reported | Plugged b1: | Not Reported |
| Plugged b2: | Not Reported | Yield: | Not Reported |
| Drawdown: | Not Reported | Casing di1: | 2 |
| Casing mat: | PLASTIC | Screen di1: | 2 |
| Screen int: | 15-25 | Serial num: | Not Reported |
| Owners num: | MW-1A | Latitude d: | 0 |
| Latitude m: | 0 | | |
| Latitude s: | 0 | Longitude2: | 0 |
| Longitude1: | 0 | | |
| Longitude3: | Not Reported | Create use: | SONRIS_DBA |
| Create dat: | 2010 720 | Update use: | SONRIS_DBA |
| Update dat: | 2012 130 | Industria1: | Not Reported |
| Parish cod: | 09 | Replacemen: | Not Reported |
| Owner stat: | Not Reported | Public su1: | Not Reported |
| Industria2: | Not Reported | Pumpdown c: | Not Reported |
| Public su2: | Not Reported | Extension2: | Not Reported |
| Extension1: | Not Reported | Screen typ: | Not Reported |
| Extension3: | Not Reported | Ground eve: | Not Reported |
| Gravel pac: | N | Site city: | Not Reported |
| Diameter o: | Not Reported | Site addre: | Not Reported |
| Site zip: | Not Reported | | |
| Remarks: | Not Reported | Authorize2: | 0 |
| Authorize1: | Not Reported | | |
| Heat pump1: | 0 | Location l: | Not Reported |
| Heat pump2: | Not Reported | | |
| Location m: | 0 | Cemented f: | Not Reported |
| Location c: | Not Reported | Slot size: | Not Reported |
| Slot lengt: | Not Reported | | |
| Inspector: | Not Reported | Pump setti: | Not Reported |
| Inspector : | Not Reported | Pump plan1: | 0 |
| Inspection: | 0 | Pump plan3: | Not Reported |
| Pump motor: | Not Reported | Yield meas: | Not Reported |
| Pump plan2: | 0 | Pump hour2: | 0 |
| Pump rate: | Not Reported | Pump deter: | Not Reported |
| Pump hour1: | 0 | Pump test : | 0 |
| Pump stati: | Not Reported | | |
| Pump groun: | Not Reported | Pa signat2: | 0 |
| X longdd: | -93.66722222 | | |
| Y latdd: | 32.38305556 | Casing len: | Not Reported |
| Pump down : | Not Reported | Casing di3: | Not Reported |
| Pa remarks: | Not Reported | | |
| Pa signat1: | Not Reported | Parish nam: | CADDO |
| Pa details: | Not Reported | | |
| Casing di2: | Not Reported | Site id: | LATD40000145333 |
| Contact: | Not Reported | | |
| Screen di2: | Not Reported | | |
| Wwo seq nu: | 0 | | |
| Screen di3: | Not Reported | | |
| Aquifer na: | [TO BE DETERMINED] | | |
| Use descri: | monitor | | |
| Well statu: | Active | | |

H26
ESE
1/2 - 1 Mile
Higher

LA WELLS LATD40000125083

GEOCHECK® - PHYSICAL SETTING SOURCE MAP FINDINGS

| | | | |
|-------------|--------------------------|-------------|-----------------|
| Water wel1: | 394621 | State code: | 22 |
| Water wel2: | 017-11654Z | Local well: | 11654Z |
| Parish num: | 017 | Latitude: | 322246 |
| Identifica: | 322246093400401 | Sequence n: | 01 |
| Longitude: | 934004 | Well depth: | 69 |
| Owners nam: | CCS MIDSTREAM | Well subus: | Not Reported |
| Well use: | M | Geologic u: | 00000000 |
| Date compl: | 06/09 | Revised lo: | Not Reported |
| Available : | Driller Log, Water Level | Drill log: | D |
| Revised la: | Not Reported | Chem analy: | Not Reported |
| Elec log: | Not Reported | Pump test: | Not Reported |
| Mechanic a: | Not Reported | Drillers 1: | WALKER-HILL(CO) |
| Bio analys: | Not Reported | Section: | 003 |
| Avail info: | W | Range: | 13W |
| Drillers 2: | 574 | Elevation: | 156 |
| Township: | 16N | Water leve: | 11.00 |
| Hole depth: | 69 | Source of : | D |
| Quad num: | 052A | Date regis: | 08/09 |
| Date measu: | 06/23/09 | Plugged b1: | Not Reported |
| Date of ad: | 2009-08-18 | Yield: | Not Reported |
| Date plugg: | Not Reported | Casing di1: | 2 |
| Plugged b2: | Not Reported | Screen di1: | 2 |
| Drawdown: | Not Reported | Serial num: | Not Reported |
| Casing mat: | PLASTIC | Latitude d: | 0 |
| Screen int: | 59-69 | Longitude2: | 0 |
| Owners num: | MW-8B | Create use: | SONRIS_DBA |
| Latitude m: | 0 | Update use: | SONRIS_DBA |
| Latitude s: | 0 | Industria1: | Not Reported |
| Longitude1: | 0 | Replacemen: | Not Reported |
| Longitude3: | Not Reported | Public su1: | Not Reported |
| Create dat: | 2010 720 | Pumpdown c: | Not Reported |
| Update dat: | 2012 130 | Extension2: | Not Reported |
| Parish cod: | 09 | Screen typ: | Not Reported |
| Owner stat: | Not Reported | Ground eve: | Not Reported |
| Industria2: | Not Reported | Site city: | Not Reported |
| Public su2: | Not Reported | Site addre: | Not Reported |
| Extension1: | Not Reported | Authorize2: | 0 |
| Extension3: | Not Reported | Location l: | Not Reported |
| Gravel pac: | N | Cemented f: | Not Reported |
| Diameter o: | Not Reported | Slot size: | Not Reported |
| Site zip: | Not Reported | Pump setti: | Not Reported |
| Remarks: | Not Reported | Pump plan1: | 0 |
| Authorize1: | Not Reported | Pump plan3: | Not Reported |
| Heat pump1: | 0 | Yield meas: | Not Reported |
| Heat pump2: | Not Reported | Pump hour2: | 0 |
| Location m: | 0 | Pump deter: | Not Reported |
| Location c: | Not Reported | Pump test : | 0 |
| Slot lengt: | Not Reported | | |
| Inspector: | Not Reported | | |
| Inspector : | Not Reported | | |
| Inspection: | 0 | | |
| Pump motor: | Not Reported | | |
| Pump plan2: | 0 | | |
| Pump rate: | Not Reported | | |
| Pump hour1: | 0 | | |
| Pump stati: | Not Reported | | |
| Pump groun: | Not Reported | | |
| X longdd: | -93.66777778 | | |
| Y latdd: | 32.37944444 | | |

GEOCHECK® - PHYSICAL SETTING SOURCE MAP FINDINGS

| | | | |
|-------------|--------------------|-------------|-----------------|
| Pump down : | Not Reported | | |
| Pa remarks: | Not Reported | | |
| Pa signat1: | Not Reported | Pa signat2: | 0 |
| Pa details: | Not Reported | | |
| Casing di2: | Not Reported | Casing len: | Not Reported |
| Contact: | Not Reported | Casing di3: | Not Reported |
| Screen di2: | Not Reported | | |
| Wwo seq nu: | 0 | | |
| Screen di3: | Not Reported | Parish nam: | CADDO |
| Aquifer na: | [TO BE DETERMINED] | | |
| Use descri: | monitor | | |
| Well statu: | Active | Site id: | LATD40000125083 |

**27
SE
1/2 - 1 Mile
Lower**

LA WELLS LATD40000020300

| | | | |
|-------------|--------------------------|-------------|---------------|
| Water wel1: | 393644 | | |
| Water wel2: | 017-10674Z | State code: | 22 |
| Parish num: | 017 | Local well: | 10674Z |
| Identifica: | 322230093401801 | Latitude: | 322230 |
| Longitude: | 934018 | Sequence n: | 01 |
| Owners nam: | J W OPERATING | Well depth: | 80 |
| Well use: | S | Well subus: | Not Reported |
| Date compl: | 01/07 | Geologic u: | 112RRVA |
| Available : | Driller Log, Water Level | | |
| Revised la: | Not Reported | Revised lo: | Not Reported |
| Elec log: | Not Reported | Drill log: | D |
| Mechanic a: | Not Reported | Chem analy: | Not Reported |
| Bio analys: | Not Reported | Pump test: | Not Reported |
| Avail info: | W | Drillers 1: | SCRUGGS, INC. |
| Drillers 2: | 208 | Section: | 003 |
| Township: | 16N | Range: | 13W |
| Hole depth: | 80 | Elevation: | 156 |
| Quad num: | 052C | Water leve: | 8.00 |
| Date measu: | 01/05/07 | Source of : | D |
| Date of ad: | 2007-04-16 | Date regis: | 01/07 |
| Date plugg: | 05/02/2011 | Plugged b1: | Not Reported |
| Plugged b2: | 208 | Yield: | Not Reported |
| Drawdown: | Not Reported | Casing di1: | 4 |
| Casing mat: | PLASTIC | Screen di1: | 4 |
| Screen int: | 60-80 | Serial num: | 234370 |
| Owners num: | SMITH 14-6 | Latitude d: | 0 |
| Latitude m: | 0 | | |
| Latitude s: | 0 | | |
| Longitude1: | 0 | Longitude2: | 0 |
| Longitude3: | Not Reported | | |
| Create dat: | 2010 720 | Create use: | SONRIS_DBA |
| Update dat: | 2012 130 | Update use: | SONRIS_DBA |
| Parish cod: | 09 | Industria1: | Not Reported |
| Owner stat: | Not Reported | Replacemen: | Not Reported |
| Industria2: | Not Reported | Public su1: | Not Reported |
| Public su2: | Not Reported | Pumpdown c: | Not Reported |
| Extension1: | Not Reported | Extension2: | Not Reported |
| Extension3: | Not Reported | Screen typ: | Not Reported |
| Gravel pac: | N | Ground eve: | Not Reported |

GEOCHECK® - PHYSICAL SETTING SOURCE MAP FINDINGS

| | | | |
|-------------|--|-------------|-----------------|
| Diameter o: | Not Reported | Site city: | Not Reported |
| Site zip: | Not Reported | Site addr: | Not Reported |
| Remarks: | Not Reported | | |
| Authorize1: | Not Reported | Authorize2: | 0 |
| Heat pump1: | 0 | | |
| Heat pump2: | Not Reported | Location l: | Not Reported |
| Location m: | 0 | | |
| Location c: | Not Reported | Cemented f: | Not Reported |
| Slot lengt: | Not Reported | Slot size: | Not Reported |
| Inspector: | JB | | |
| Inspector : | Not Reported | | |
| Inspection: | 2011 723 | Pump setti: | Not Reported |
| Pump motor: | Not Reported | Pump plan1: | 0 |
| Pump plan2: | 0 | Pump plan3: | Not Reported |
| Pump rate: | Not Reported | Yield meas: | Not Reported |
| Pump hour1: | 0 | Pump hour2: | 0 |
| Pump stati: | Not Reported | Pump deter: | Not Reported |
| Pump groun: | Not Reported | Pump test : | 0 |
| X longdd: | -93.67166667 | | |
| Y latdd: | 32.375 | | |
| Pump down : | Not Reported | | |
| Pa remarks: | Not Reported | | |
| Pa signat1: | GEORGE HAYWARD | Pa signat2: | 2011 614 |
| Pa details: | PLUGGED 4" WELL FROM BOTTOM TO TOP WITH 7 PORTLAND | | |
| Casing di2: | Not Reported | Casing len: | Not Reported |
| Contact: | Not Reported | Casing di3: | Not Reported |
| Screen di2: | Not Reported | | |
| Wwo seq nu: | 0 | | |
| Screen di3: | Not Reported | Parish nam: | CADDO |
| Aquifer na: | RED RIVER ALLUVIAL AQUIFER | | |
| Use descri: | oil/gas well rig supply | | |
| Well statu: | Plugged and Abandoned | Site id: | LATD40000020300 |

**F28
ESE
1/2 - 1 Mile
Higher**

LA WELLS LATD40000019849

| | | | |
|-------------|--------------------------|-------------|-----------------|
| Water wel1: | 394659 | State code: | 22 |
| Water wel2: | 017-11692Z | Local well: | 11692Z |
| Parish num: | 017 | Latitude: | 322239 |
| Identifica: | 322239093400801 | Sequence n: | 01 |
| Longitude: | 934008 | Well depth: | 24 |
| Owners nam: | CCS MIDSTREAM | Well subus: | Not Reported |
| Well use: | M | Geologic u: | 00000000 |
| Date compl: | 10/09 | | |
| Available : | Driller Log, Water Level | | |
| Revised la: | Not Reported | Revised lo: | Not Reported |
| Elec log: | Not Reported | Drill log: | D |
| Mechanic a: | Not Reported | Chem analy: | Not Reported |
| Bio analys: | Not Reported | Pump test: | Not Reported |
| Avail info: | W | Drillers 1: | WALKER-HILL(CO) |
| Drillers 2: | 574 | Section: | 003 |
| Township: | 16N | Range: | 13W |
| Hole depth: | 24 | Elevation: | 157 |
| Quad num: | 052A | Water leve: | 16.00 |
| Date measu: | 10/12/09 | Source of : | D |
| Date of ad: | 2009-10-28 | Date regis: | 10/09 |

GEOCHECK® - PHYSICAL SETTING SOURCE MAP FINDINGS

| | | | |
|-------------|--------------------|-------------|-----------------|
| Date plugg: | Not Reported | Plugged b1: | Not Reported |
| Plugged b2: | Not Reported | Yield: | Not Reported |
| Drawdown: | Not Reported | Casing di1: | 2 |
| Casing mat: | PLASTIC | Screen di1: | 2 |
| Screen int: | 14-24 | Serial num: | Not Reported |
| Owners num: | MW-11A | Latitude d: | 0 |
| Latitude m: | 0 | | |
| Latitude s: | 0 | Longitude2: | 0 |
| Longitude1: | 0 | | |
| Longitude3: | Not Reported | Create use: | SONRIS_DBA |
| Create dat: | 2010 720 | Update use: | SONRIS_DBA |
| Update dat: | 2012 130 | Industria1: | Not Reported |
| Parish cod: | 09 | Replacemen: | Not Reported |
| Owner stat: | Not Reported | Public su1: | Not Reported |
| Industria2: | Not Reported | Pumpdown c: | Not Reported |
| Public su2: | Not Reported | Extension2: | Not Reported |
| Extension1: | Not Reported | Screen typ: | Not Reported |
| Extension3: | Not Reported | Ground eve: | Not Reported |
| Gravel pac: | N | Site city: | Not Reported |
| Diameter o: | Not Reported | Site addre: | Not Reported |
| Site zip: | Not Reported | | |
| Remarks: | Not Reported | Authorize2: | 0 |
| Authorize1: | Not Reported | | |
| Heat pump1: | 0 | Location l: | Not Reported |
| Heat pump2: | Not Reported | | |
| Location m: | 0 | Cemented f: | Not Reported |
| Location c: | Not Reported | Slot size: | Not Reported |
| Slot lengt: | Not Reported | | |
| Inspector: | Not Reported | Pump setti: | Not Reported |
| Inspector : | Not Reported | Pump plan1: | 0 |
| Inspection: | 0 | Pump plan3: | Not Reported |
| Pump motor: | Not Reported | Yield meas: | Not Reported |
| Pump plan2: | 0 | Pump hour2: | 0 |
| Pump rate: | Not Reported | Pump deter: | Not Reported |
| Pump hour1: | 0 | Pump test : | 0 |
| Pump stati: | Not Reported | | |
| Pump groun: | Not Reported | Pa signat2: | 0 |
| X longdd: | -93.66888889 | | |
| Y latdd: | 32.3775 | Casing len: | Not Reported |
| Pump down : | Not Reported | Casing di3: | Not Reported |
| Pa remarks: | Not Reported | | |
| Pa signat1: | Not Reported | Parish nam: | CADDO |
| Pa details: | Not Reported | | |
| Casing di2: | Not Reported | Site id: | LATD40000019849 |
| Contact: | Not Reported | | |
| Screen di2: | Not Reported | | |
| Wwo seq nu: | 0 | | |
| Screen di3: | Not Reported | | |
| Aquifer na: | [TO BE DETERMINED] | | |
| Use descri: | monitor | | |
| Well statu: | Active | | |

H29
ESE
1/2 - 1 Mile
Higher

LA WELLS LATD40000019601

GEOCHECK® - PHYSICAL SETTING SOURCE MAP FINDINGS

| | | | |
|-------------|--------------------------|-------------|-----------------|
| Water wel1: | 394607 | State code: | 22 |
| Water wel2: | 017-11640Z | Local well: | 11640Z |
| Parish num: | 017 | Latitude: | 322246 |
| Identifica: | 322246093400301 | Sequence n: | 01 |
| Longitude: | 934003 | Well depth: | 20 |
| Owners nam: | CCS MIDSTREAM | Well subus: | Not Reported |
| Well use: | M | Geologic u: | 00000000 |
| Date compl: | 06/09 | Revised lo: | Not Reported |
| Available : | Driller Log, Water Level | Drill log: | D |
| Revised la: | Not Reported | Chem analy: | Not Reported |
| Elec log: | Not Reported | Pump test: | Not Reported |
| Mechanic a: | Not Reported | Drillers 1: | WALKER-HILL(CO) |
| Bio analys: | Not Reported | Section: | 003 |
| Avail info: | W | Range: | 13W |
| Drillers 2: | 574 | Elevation: | 158 |
| Township: | 16N | Water leve: | 11.00 |
| Hole depth: | 20 | Source of : | D |
| Quad num: | 052A | Date regis: | 08/09 |
| Date measu: | 06/23/09 | Plugged b1: | Not Reported |
| Date of ad: | 2009-08-18 | Yield: | Not Reported |
| Date plugg: | Not Reported | Casing di1: | 2 |
| Plugged b2: | Not Reported | Screen di1: | 2 |
| Drawdown: | Not Reported | Serial num: | Not Reported |
| Casing mat: | PLASTIC | Latitude d: | 0 |
| Screen int: | 15-20 | Longitude2: | 0 |
| Owners num: | CDM-2 | Create use: | SONRIS_DBA |
| Latitude m: | 0 | Update use: | SONRIS_DBA |
| Latitude s: | 0 | Industria1: | Not Reported |
| Longitude1: | 0 | Replacemen: | Not Reported |
| Longitude3: | Not Reported | Public su1: | Not Reported |
| Create dat: | 2010 720 | Pumpdown c: | Not Reported |
| Update dat: | 2012 130 | Extension2: | Not Reported |
| Parish cod: | 09 | Screen typ: | Not Reported |
| Owner stat: | Not Reported | Ground eve: | Not Reported |
| Industria2: | Not Reported | Site city: | Not Reported |
| Public su2: | Not Reported | Site addre: | Not Reported |
| Extension1: | Not Reported | Authorize2: | 0 |
| Extension3: | Not Reported | Location l: | Not Reported |
| Gravel pac: | N | Cemented f: | Not Reported |
| Diameter o: | Not Reported | Slot size: | Not Reported |
| Site zip: | Not Reported | Pump setti: | Not Reported |
| Remarks: | Not Reported | Pump plan1: | 0 |
| Authorize1: | Not Reported | Pump plan3: | Not Reported |
| Heat pump1: | 0 | Yield meas: | Not Reported |
| Heat pump2: | Not Reported | Pump hour2: | 0 |
| Location m: | 0 | Pump deter: | Not Reported |
| Location c: | Not Reported | Pump test : | 0 |
| Slot lengt: | Not Reported | | |
| Inspector: | Not Reported | | |
| Inspector : | Not Reported | | |
| Inspection: | 0 | | |
| Pump motor: | Not Reported | | |
| Pump plan2: | 0 | | |
| Pump rate: | Not Reported | | |
| Pump hour1: | 0 | | |
| Pump stati: | Not Reported | | |
| Pump groun: | Not Reported | | |
| X longdd: | -93.6675 | | |
| Y latdd: | 32.37944444 | | |

GEOCHECK® - PHYSICAL SETTING SOURCE MAP FINDINGS

| | | | |
|-------------|--------------------|-------------|-----------------|
| Pump down : | Not Reported | | |
| Pa remarks: | Not Reported | | |
| Pa signat1: | Not Reported | Pa signat2: | 0 |
| Pa details: | Not Reported | | |
| Casing di2: | Not Reported | Casing len: | Not Reported |
| Contact: | Not Reported | Casing di3: | Not Reported |
| Screen di2: | Not Reported | | |
| Wwo seq nu: | 0 | | |
| Screen di3: | Not Reported | Parish nam: | CADDO |
| Aquifer na: | [TO BE DETERMINED] | | |
| Use descri: | monitor | | |
| Well statu: | Active | Site id: | LATD40000019601 |

**G30
East
1/2 - 1 Mile
Higher**

LA WELLS LATD40000020512

| | | | |
|-------------|--------------------------|-------------|-----------------|
| Water wel1: | 394615 | | |
| Water wel2: | 017-11648Z | State code: | 22 |
| Parish num: | 017 | Local well: | 11648Z |
| Identifica: | 322252093400101 | Latitude: | 322252 |
| Longitude: | 934001 | Sequence n: | 01 |
| Owners nam: | CCS MIDSTREAM | Well depth: | 27 |
| Well use: | M | Well subus: | Not Reported |
| Date compl: | 06/09 | Geologic u: | 00000000 |
| Available : | Driller Log, Water Level | | |
| Revised la: | Not Reported | Revised lo: | Not Reported |
| Elec log: | Not Reported | Drill log: | D |
| Mechanic a: | Not Reported | Chem analy: | Not Reported |
| Bio analys: | Not Reported | Pump test: | Not Reported |
| Avail info: | W | Drillers 1: | WALKER-HILL(CO) |
| Drillers 2: | 574 | Section: | 003 |
| Township: | 16N | Range: | 13W |
| Hole depth: | 27 | Elevation: | 159 |
| Quad num: | 052A | Water leve: | 11.00 |
| Date measu: | 06/23/09 | Source of : | D |
| Date of ad: | 2009-08-18 | Date regis: | 08/09 |
| Date plugg: | Not Reported | Plugged b1: | Not Reported |
| Plugged b2: | Not Reported | Yield: | Not Reported |
| Drawdown: | Not Reported | Casing di1: | 2 |
| Casing mat: | PLASTIC | Screen di1: | 2 |
| Screen int: | 17-27 | Serial num: | Not Reported |
| Owners num: | MW-4A | Latitude d: | 0 |
| Latitude m: | 0 | | |
| Latitude s: | 0 | | |
| Longitude1: | 0 | Longitude2: | 0 |
| Longitude3: | Not Reported | | |
| Create dat: | 2010 720 | Create use: | SONRIS_DBA |
| Update dat: | 2012 130 | Update use: | SONRIS_DBA |
| Parish cod: | 09 | Industria1: | Not Reported |
| Owner stat: | Not Reported | Replacemen: | Not Reported |
| Industria2: | Not Reported | Public su1: | Not Reported |
| Public su2: | Not Reported | Pumpdown c: | Not Reported |
| Extension1: | Not Reported | Extension2: | Not Reported |
| Extension3: | Not Reported | Screen typ: | Not Reported |
| Gravel pac: | N | Ground eve: | Not Reported |

GEOCHECK® - PHYSICAL SETTING SOURCE MAP FINDINGS

| | | | |
|-------------|--------------------|-------------|-----------------|
| Diameter o: | Not Reported | Site city: | Not Reported |
| Site zip: | Not Reported | Site addr: | Not Reported |
| Remarks: | Not Reported | | |
| Authorize1: | Not Reported | Authorize2: | 0 |
| Heat pump1: | 0 | | |
| Heat pump2: | Not Reported | Location l: | Not Reported |
| Location m: | 0 | | |
| Location c: | Not Reported | Cemented f: | Not Reported |
| Slot lengt: | Not Reported | Slot size: | Not Reported |
| Inspector: | Not Reported | | |
| Inspector : | Not Reported | | |
| Inspection: | 0 | Pump setti: | Not Reported |
| Pump motor: | Not Reported | Pump plan1: | 0 |
| Pump plan2: | 0 | Pump plan3: | Not Reported |
| Pump rate: | Not Reported | Yield meas: | Not Reported |
| Pump hour1: | 0 | Pump hour2: | 0 |
| Pump stati: | Not Reported | Pump deter: | Not Reported |
| Pump groun: | Not Reported | Pump test : | 0 |
| X longdd: | -93.66694444 | | |
| Y latdd: | 32.38111111 | | |
| Pump down : | Not Reported | | |
| Pa remarks: | Not Reported | Pa signat2: | 0 |
| Pa signat1: | Not Reported | | |
| Pa details: | Not Reported | | |
| Casing di2: | Not Reported | Casing len: | Not Reported |
| Contact: | Not Reported | Casing di3: | Not Reported |
| Screen di2: | Not Reported | | |
| Wwo seq nu: | 0 | | |
| Screen di3: | Not Reported | Parish nam: | CADDO |
| Aquifer na: | [TO BE DETERMINED] | | |
| Use descri: | monitor | | |
| Well statu: | Active | Site id: | LATD40000020512 |

**F31
ESE
1/2 - 1 Mile
Higher**

LA WELLS LATD40000127393

| | | | |
|-------------|--------------------------|-------------|-----------------|
| Water wel1: | 394660 | State code: | 22 |
| Water wel2: | 017-11693Z | Local well: | 11693Z |
| Parish num: | 017 | Latitude: | 322239 |
| Identifica: | 322239093400701 | Sequence n: | 01 |
| Longitude: | 934007 | Well depth: | 65 |
| Owners nam: | CCS MIDSTREAM | Well subus: | Not Reported |
| Well use: | M | Geologic u: | 00000000 |
| Date compl: | 10/09 | | |
| Available : | Driller Log, Water Level | Revised lo: | Not Reported |
| Revised la: | Not Reported | Drill log: | D |
| Elec log: | Not Reported | Chem analy: | Not Reported |
| Mechanic a: | Not Reported | Pump test: | Not Reported |
| Bio analys: | Not Reported | Drillers 1: | WALKER-HILL(CO) |
| Avail info: | W | Section: | 003 |
| Drillers 2: | 574 | Range: | 13W |
| Township: | 16N | Elevation: | 157 |
| Hole depth: | 70 | Water leve: | 15.00 |
| Quad num: | 052A | Source of : | D |
| Date measu: | 10/06/09 | Date regis: | 10/09 |
| Date of ad: | 2009-10-28 | | |

GEOCHECK® - PHYSICAL SETTING SOURCE MAP FINDINGS

| | | | |
|-------------|--------------------|-------------|-----------------|
| Date plugg: | Not Reported | Plugged b1: | Not Reported |
| Plugged b2: | Not Reported | Yield: | Not Reported |
| Drawdown: | Not Reported | Casing di1: | 2 |
| Casing mat: | PLASTIC | Screen di1: | 2 |
| Screen int: | 55-65 | Serial num: | Not Reported |
| Owners num: | MW-11B | Latitude d: | 0 |
| Latitude m: | 0 | | |
| Latitude s: | 0 | Longitude2: | 0 |
| Longitude1: | 0 | | |
| Longitude3: | Not Reported | Create use: | SONRIS_DBA |
| Create dat: | 2010 720 | Update use: | SONRIS_DBA |
| Update dat: | 2012 130 | Industria1: | Not Reported |
| Parish cod: | 09 | Replacemen: | Not Reported |
| Owner stat: | Not Reported | Public su1: | Not Reported |
| Industria2: | Not Reported | Pumpdown c: | Not Reported |
| Public su2: | Not Reported | Extension2: | Not Reported |
| Extension1: | Not Reported | Screen typ: | Not Reported |
| Extension3: | Not Reported | Ground eve: | Not Reported |
| Gravel pac: | N | Site city: | Not Reported |
| Diameter o: | Not Reported | Site addre: | Not Reported |
| Site zip: | Not Reported | | |
| Remarks: | Not Reported | Authorize2: | 0 |
| Authorize1: | Not Reported | | |
| Heat pump1: | 0 | Location l: | Not Reported |
| Heat pump2: | Not Reported | | |
| Location m: | 0 | Cemented f: | Not Reported |
| Location c: | Not Reported | Slot size: | Not Reported |
| Slot lengt: | Not Reported | | |
| Inspector: | Not Reported | | |
| Inspector : | Not Reported | | |
| Inspection: | 0 | Pump setti: | Not Reported |
| Pump motor: | Not Reported | Pump plan1: | 0 |
| Pump plan2: | 0 | Pump plan3: | Not Reported |
| Pump rate: | Not Reported | Yield meas: | Not Reported |
| Pump hour1: | 0 | Pump hour2: | 0 |
| Pump stati: | Not Reported | Pump deter: | Not Reported |
| Pump groun: | Not Reported | Pump test : | 0 |
| X longdd: | -93.66861111 | | |
| Y latdd: | 32.3775 | | |
| Pump down : | Not Reported | | |
| Pa remarks: | Not Reported | Pa signat2: | 0 |
| Pa signat1: | Not Reported | | |
| Pa details: | Not Reported | Casing len: | Not Reported |
| Casing di2: | Not Reported | Casing di3: | Not Reported |
| Contact: | Not Reported | | |
| Screen di2: | Not Reported | | |
| Wwo seq nu: | 0 | | |
| Screen di3: | Not Reported | Parish nam: | CADD0 |
| Aquifer na: | [TO BE DETERMINED] | | |
| Use descri: | monitor | | |
| Well statu: | Active | Site id: | LATD40000127393 |

H32
ESE
1/2 - 1 Mile
Higher

LA WELLS LATD40000020630

GEOCHECK® - PHYSICAL SETTING SOURCE MAP FINDINGS

| | | | |
|-------------|--------------------------|-------------|-----------------|
| Water wel1: | 394620 | State code: | 22 |
| Water wel2: | 017-11653Z | Local well: | 11653Z |
| Parish num: | 017 | Latitude: | 322245 |
| Identifica: | 322245093400301 | Sequence n: | 01 |
| Longitude: | 934003 | Well depth: | 19 |
| Owners nam: | CCS MIDSTREAM | Well subus: | Not Reported |
| Well use: | M | Geologic u: | 00000000 |
| Date compl: | 06/09 | Revised lo: | Not Reported |
| Available : | Driller Log, Water Level | Drill log: | D |
| Revised la: | Not Reported | Chem analy: | Not Reported |
| Elec log: | Not Reported | Pump test: | Not Reported |
| Mechanic a: | Not Reported | Drillers 1: | WALKER-HILL(CO) |
| Bio analys: | Not Reported | Section: | 003 |
| Avail info: | W | Range: | 13W |
| Drillers 2: | 574 | Elevation: | 157 |
| Township: | 16N | Water leve: | 11.00 |
| Hole depth: | 20 | Source of : | D |
| Quad num: | 052A | Date regis: | 08/09 |
| Date measu: | 06/23/09 | Plugged b1: | Not Reported |
| Date of ad: | 2009-08-18 | Yield: | Not Reported |
| Date plugg: | Not Reported | Casing di1: | 2 |
| Plugged b2: | Not Reported | Screen di1: | 2 |
| Drawdown: | Not Reported | Serial num: | Not Reported |
| Casing mat: | PLASTIC | Latitude d: | 0 |
| Screen int: | 9-19 | Longitude2: | 0 |
| Owners num: | MW-8A | Create use: | SONRIS_DBA |
| Latitude m: | 0 | Update use: | SONRIS_DBA |
| Latitude s: | 0 | Industria1: | Not Reported |
| Longitude1: | 0 | Replacemen: | Not Reported |
| Longitude3: | Not Reported | Public su1: | Not Reported |
| Create dat: | 2010 720 | Pumpdown c: | Not Reported |
| Update dat: | 2012 130 | Extension2: | Not Reported |
| Parish cod: | 09 | Screen typ: | Not Reported |
| Owner stat: | Not Reported | Ground eve: | Not Reported |
| Industria2: | Not Reported | Site city: | Not Reported |
| Public su2: | Not Reported | Site addre: | Not Reported |
| Extension1: | Not Reported | Authorize2: | 0 |
| Extension3: | Not Reported | Location l: | Not Reported |
| Gravel pac: | N | Cemented f: | Not Reported |
| Diameter o: | Not Reported | Slot size: | Not Reported |
| Site zip: | Not Reported | Pump setti: | Not Reported |
| Remarks: | Not Reported | Pump plan1: | 0 |
| Authorize1: | Not Reported | Pump plan3: | Not Reported |
| Heat pump1: | 0 | Yield meas: | Not Reported |
| Heat pump2: | Not Reported | Pump hour2: | 0 |
| Location m: | 0 | Pump deter: | Not Reported |
| Location c: | Not Reported | Pump test : | 0 |
| Slot lengt: | Not Reported | | |
| Inspector: | Not Reported | | |
| Inspector : | Not Reported | | |
| Inspection: | 0 | | |
| Pump motor: | Not Reported | | |
| Pump plan2: | 0 | | |
| Pump rate: | Not Reported | | |
| Pump hour1: | 0 | | |
| Pump stati: | Not Reported | | |
| Pump groun: | Not Reported | | |
| X longdd: | -93.6675 | | |
| Y latdd: | 32.37916667 | | |

GEOCHECK® - PHYSICAL SETTING SOURCE MAP FINDINGS

| | | | |
|-------------|--------------------|-------------|-----------------|
| Pump down : | Not Reported | | |
| Pa remarks: | Not Reported | | |
| Pa signat1: | Not Reported | Pa signat2: | 0 |
| Pa details: | Not Reported | | |
| Casing di2: | Not Reported | Casing len: | Not Reported |
| Contact: | Not Reported | Casing di3: | Not Reported |
| Screen di2: | Not Reported | | |
| Wwo seq nu: | 0 | | |
| Screen di3: | Not Reported | Parish nam: | CADDO |
| Aquifer na: | [TO BE DETERMINED] | | |
| Use descri: | monitor | | |
| Well statu: | Active | Site id: | LATD40000020630 |

33
South
1/2 - 1 Mile
Lower

LA WELLS LATD40000020237

| | | | |
|-------------|--------------------------|-------------|---------------|
| Water wel1: | 392086 | | |
| Water wel2: | 017-9117Z | State code: | 22 |
| Parish num: | 017 | Local well: | 9117Z |
| Identifica: | 322221093405001 | Latitude: | 322221 |
| Longitude: | 934050 | Sequence n: | 01 |
| Owners nam: | DOSSETT, STAN | Well depth: | 210 |
| Well use: | H | Well subus: | Not Reported |
| Date compl: | 04/00 | Geologic u: | 124WLCX |
| Available : | Driller Log, Water Level | | |
| Revised la: | Not Reported | Revised lo: | Not Reported |
| Elec log: | Not Reported | Drill log: | D |
| Mechanic a: | Not Reported | Chem analy: | Not Reported |
| Bio analys: | Not Reported | Pump test: | Not Reported |
| Avail info: | W | Drillers 1: | FOORD, WM. L. |
| Drillers 2: | 283 | Section: | 038 |
| Township: | 16N | Range: | 13W |
| Hole depth: | 220 | Elevation: | 150 |
| Quad num: | 052C | Water leve: | 32.00 |
| Date measu: | 04/05/00 | Source of : | D |
| Date of ad: | 2001-07-27 | Date regis: | 06/00 |
| Date plugg: | Not Reported | Plugged b1: | Not Reported |
| Plugged b2: | Not Reported | Yield: | Not Reported |
| Drawdown: | Not Reported | Casing di1: | 4 |
| Casing mat: | PLASTIC | Screen di1: | 4 |
| Screen int: | 130-210 | Serial num: | Not Reported |
| Owners num: | Not Reported | Latitude d: | 0 |
| Latitude m: | 0 | | |
| Latitude s: | 0 | | |
| Longitude1: | 0 | Longitude2: | 0 |
| Longitude3: | Not Reported | | |
| Create dat: | 2010 720 | Create use: | SONRIS_DBA |
| Update dat: | 2012 130 | Update use: | SONRIS_DBA |
| Parish cod: | 09 | Industria1: | Not Reported |
| Owner stat: | Not Reported | Replacemen: | Not Reported |
| Industria2: | Not Reported | Public su1: | Not Reported |
| Public su2: | Not Reported | Pumpdown c: | Not Reported |
| Extension1: | Not Reported | Extension2: | Not Reported |
| Extension3: | Not Reported | Screen typ: | Not Reported |
| Gravel pac: | N | Ground eve: | Not Reported |

GEOCHECK® - PHYSICAL SETTING SOURCE MAP FINDINGS

| | | | |
|-------------|----------------|-------------|-----------------|
| Diameter o: | Not Reported | Site city: | Not Reported |
| Site zip: | Not Reported | Site addr: | Not Reported |
| Remarks: | Not Reported | | |
| Authorize1: | Not Reported | Authorize2: | 0 |
| Heat pump1: | 0 | | |
| Heat pump2: | Not Reported | Location l: | Not Reported |
| Location m: | 0 | | |
| Location c: | Not Reported | Cemented f: | Not Reported |
| Slot lengt: | Not Reported | Slot size: | Not Reported |
| Inspector: | Not Reported | | |
| Inspector : | Not Reported | | |
| Inspection: | 0 | Pump setti: | Not Reported |
| Pump motor: | Not Reported | Pump plan1: | 0 |
| Pump plan2: | 0 | Pump plan3: | Not Reported |
| Pump rate: | Not Reported | Yield meas: | Not Reported |
| Pump hour1: | 0 | Pump hour2: | 0 |
| Pump stati: | Not Reported | Pump deter: | Not Reported |
| Pump groun: | Not Reported | Pump test : | 0 |
| X longdd: | -93.68055556 | | |
| Y latdd: | 32.3725 | | |
| Pump down : | Not Reported | | |
| Pa remarks: | Not Reported | Pa signat2: | 0 |
| Pa signat1: | Not Reported | | |
| Pa details: | Not Reported | | |
| Casing di2: | Not Reported | Casing len: | Not Reported |
| Contact: | Not Reported | Casing di3: | Not Reported |
| Screen di2: | Not Reported | | |
| Wwo seq nu: | 0 | | |
| Screen di3: | Not Reported | Parish nam: | CADDO |
| Aquifer na: | WILCOX AQUIFER | | |
| Use descri: | domestic | | |
| Well statu: | Active | Site id: | LATD40000020237 |

**34
SW
1/2 - 1 Mile
Higher**

LA WELLS LATD40000020023

| | | | |
|-------------|--------------------------|-------------|--------------|
| Water wel1: | 394583 | State code: | 22 |
| Water wel2: | 017-11616Z | Local well: | 11616Z |
| Parish num: | 017 | Latitude: | 322228 |
| Identifica: | 322228093411101 | Sequence n: | 00 |
| Longitude: | 934111 | Well depth: | 337 |
| Owners nam: | TOBEY, SCOTT | Well subus: | Not Reported |
| Well use: | H | Geologic u: | 124WLCX |
| Date compl: | 03/08 | | |
| Available : | Driller Log, Water Level | Revised lo: | Not Reported |
| Revised la: | Not Reported | Drill log: | D |
| Elec log: | Not Reported | Chem analy: | Not Reported |
| Mechanic a: | Not Reported | Pump test: | Not Reported |
| Bio analys: | Not Reported | Drillers 1: | COMPLETE |
| Avail info: | W | Section: | 38 |
| Drillers 2: | 673 | Range: | 13W |
| Township: | 16N | Elevation: | 154 |
| Hole depth: | 337 | Water leve: | 90.00 |
| Quad num: | 52C | Source of : | D |
| Date measu: | 03/19/08 | Date regis: | 08/09 |
| Date of ad: | 2009-08-04 | | |

GEOCHECK® - PHYSICAL SETTING SOURCE MAP FINDINGS

| | | | |
|-------------|----------------|-------------|-----------------|
| Date plugg: | Not Reported | Plugged b1: | Not Reported |
| Plugged b2: | Not Reported | Yield: | Not Reported |
| Drawdown: | Not Reported | Casing di1: | 4 |
| Casing mat: | PLASTIC | Screen di1: | 4 |
| Screen int: | 317-337 | Serial num: | Not Reported |
| Owners num: | Not Reported | Latitude d: | 0 |
| Latitude m: | 0 | | |
| Latitude s: | 0 | Longitude2: | 0 |
| Longitude1: | 0 | | |
| Longitude3: | Not Reported | Create use: | SONRIS_DBA |
| Create dat: | 2010 720 | Update use: | SONRIS_DBA |
| Update dat: | 2012 130 | Industria1: | Not Reported |
| Parish cod: | 09 | Replacemen: | Not Reported |
| Owner stat: | Not Reported | Public su1: | Not Reported |
| Industria2: | Not Reported | Pumpdown c: | Not Reported |
| Public su2: | Not Reported | Extension2: | Not Reported |
| Extension1: | Not Reported | Screen typ: | Not Reported |
| Extension3: | Not Reported | Ground eve: | Not Reported |
| Gravel pac: | N | Site city: | Not Reported |
| Diameter o: | Not Reported | Site addre: | Not Reported |
| Site zip: | Not Reported | | |
| Remarks: | Not Reported | Authorize2: | 0 |
| Authorize1: | Not Reported | | |
| Heat pump1: | 0 | Location l: | Not Reported |
| Heat pump2: | Not Reported | | |
| Location m: | 0 | Cemented f: | Not Reported |
| Location c: | Not Reported | Slot size: | Not Reported |
| Slot lengt: | Not Reported | | |
| Inspector: | Not Reported | Pump setti: | Not Reported |
| Inspector : | Not Reported | Pump plan1: | 0 |
| Inspection: | 2011 331 | Pump plan3: | Not Reported |
| Pump motor: | Not Reported | Yield meas: | Not Reported |
| Pump plan2: | 0 | Pump hour2: | 0 |
| Pump rate: | Not Reported | Pump deter: | Not Reported |
| Pump hour1: | 0 | Pump test : | 0 |
| Pump stati: | Not Reported | | |
| Pump groun: | Not Reported | Pa signat2: | 0 |
| X longdd: | -93.68638889 | | |
| Y latdd: | 32.37444444 | Casing len: | Not Reported |
| Pump down : | Not Reported | Casing di3: | Not Reported |
| Pa remarks: | Not Reported | | |
| Pa signat1: | Not Reported | Parish nam: | CADDO |
| Pa details: | Not Reported | | |
| Casing di2: | Not Reported | Site id: | LATD40000020023 |
| Contact: | Not Reported | | |
| Screen di2: | Not Reported | | |
| Wwo seq nu: | 0 | | |
| Screen di3: | Not Reported | | |
| Aquifer na: | WILCOX AQUIFER | | |
| Use descri: | domestic | | |
| Well statu: | Active | | |

35
ESE
1/2 - 1 Mile
Higher

LA WELLS LATD40000177700

GEOCHECK® - PHYSICAL SETTING SOURCE MAP FINDINGS

| | | | |
|-------------|--------------------------|-------------|-----------------|
| Water wel1: | 394618 | State code: | 22 |
| Water wel2: | 017-11651Z | Local well: | 11651Z |
| Parish num: | 017 | Latitude: | 322241 |
| Identifica: | 322241093400201 | Sequence n: | 01 |
| Longitude: | 934002 | Well depth: | 24 |
| Owners nam: | CCS MIDSTREAM | Well subus: | Not Reported |
| Well use: | M | Geologic u: | 00000000 |
| Date compl: | 06/09 | Revised lo: | Not Reported |
| Available : | Driller Log, Water Level | Drill log: | D |
| Revised la: | Not Reported | Chem analy: | Not Reported |
| Elec log: | Not Reported | Pump test: | Not Reported |
| Mechanic a: | Not Reported | Drillers 1: | WALKER-HILL(CO) |
| Bio analys: | Not Reported | Section: | 003 |
| Avail info: | W | Range: | 13W |
| Drillers 2: | 574 | Elevation: | 156 |
| Township: | 16N | Water leve: | 16.00 |
| Hole depth: | 24 | Source of : | D |
| Quad num: | 052A | Date regis: | 08/09 |
| Date measu: | 06/23/09 | Plugged b1: | Not Reported |
| Date of ad: | 2009-08-18 | Yield: | Not Reported |
| Date plugg: | Not Reported | Casing di1: | 2 |
| Plugged b2: | Not Reported | Screen di1: | 2 |
| Drawdown: | Not Reported | Serial num: | Not Reported |
| Casing mat: | PLASTIC | Latitude d: | 0 |
| Screen int: | 14-24 | Longitude2: | 0 |
| Owners num: | MW-6A | Create use: | SONRIS_DBA |
| Latitude m: | 0 | Update use: | SONRIS_DBA |
| Latitude s: | 0 | Industria1: | Not Reported |
| Longitude1: | 0 | Replacemen: | Not Reported |
| Longitude3: | Not Reported | Public su1: | Not Reported |
| Create dat: | 2010 720 | Pumpdown c: | Not Reported |
| Update dat: | 2012 130 | Extension2: | Not Reported |
| Parish cod: | 09 | Screen typ: | Not Reported |
| Owner stat: | Not Reported | Ground eve: | Not Reported |
| Industria2: | Not Reported | Site city: | Not Reported |
| Public su2: | Not Reported | Site addre: | Not Reported |
| Extension1: | Not Reported | Authorize2: | 0 |
| Extension3: | Not Reported | Location l: | Not Reported |
| Gravel pac: | N | Cemented f: | Not Reported |
| Diameter o: | Not Reported | Slot size: | Not Reported |
| Site zip: | Not Reported | Pump setti: | Not Reported |
| Remarks: | Not Reported | Pump plan1: | 0 |
| Authorize1: | Not Reported | Pump plan3: | Not Reported |
| Heat pump1: | 0 | Yield meas: | Not Reported |
| Heat pump2: | Not Reported | Pump hour2: | 0 |
| Location m: | 0 | Pump deter: | Not Reported |
| Location c: | Not Reported | Pump test : | 0 |
| Slot lengt: | Not Reported | | |
| Inspector: | Not Reported | | |
| Inspector : | Not Reported | | |
| Inspection: | 0 | | |
| Pump motor: | Not Reported | | |
| Pump plan2: | 0 | | |
| Pump rate: | Not Reported | | |
| Pump hour1: | 0 | | |
| Pump stati: | Not Reported | | |
| Pump groun: | Not Reported | | |
| X longdd: | -93.66722222 | | |
| Y latdd: | 32.37805556 | | |

GEOCHECK® - PHYSICAL SETTING SOURCE MAP FINDINGS

| | | | |
|-------------|--------------------|-------------|-----------------|
| Pump down : | Not Reported | | |
| Pa remarks: | Not Reported | | |
| Pa signat1: | Not Reported | Pa signat2: | 0 |
| Pa details: | Not Reported | | |
| Casing di2: | Not Reported | Casing len: | Not Reported |
| Contact: | Not Reported | Casing di3: | Not Reported |
| Screen di2: | Not Reported | | |
| Wwo seq nu: | 0 | | |
| Screen di3: | Not Reported | Parish nam: | CADDO |
| Aquifer na: | [TO BE DETERMINED] | | |
| Use descri: | monitor | | |
| Well statu: | Active | Site id: | LATD40000177700 |

36
SSE
1/2 - 1 Mile
Lower

LA WELLS LATD40000150126

| | | | |
|-------------|--------------------------|-------------|---------------|
| Water wel1: | 393539 | | |
| Water wel2: | 017-10569Z | State code: | 22 |
| Parish num: | 017 | Local well: | 10569Z |
| Identifica: | 322223093401601 | Latitude: | 322223 |
| Longitude: | 934016 | Sequence n: | 01 |
| Owners nam: | J W OPERATING | Well depth: | 80 |
| Well use: | S | Well subus: | Not Reported |
| Date compl: | 06/06 | Geologic u: | 112RRVA |
| Available : | Driller Log, Water Level | | |
| Revised la: | Not Reported | Revised lo: | Not Reported |
| Elec log: | Not Reported | Drill log: | D |
| Mechanic a: | Not Reported | Chem analy: | Not Reported |
| Bio analys: | Not Reported | Pump test: | Not Reported |
| Avail info: | W | Drillers 1: | SCRUGGS, INC. |
| Drillers 2: | 208 | Section: | 038 |
| Township: | 16N | Range: | 13W |
| Hole depth: | 80 | Elevation: | 153 |
| Quad num: | 052C | Water leve: | 7.00 |
| Date measu: | 06/06/06 | Source of : | D |
| Date of ad: | 2006-10-11 | Date regis: | 06/06 |
| Date plugg: | 05/20/2011 | Plugged b1: | Not Reported |
| Plugged b2: | 208 | Yield: | Not Reported |
| Drawdown: | Not Reported | Casing di1: | 4 |
| Casing mat: | PLASTIC | Screen di1: | 4 |
| Screen int: | 60-80 | Serial num: | 233567 |
| Owners num: | SMITH 14-5 | Latitude d: | 0 |
| Latitude m: | 0 | | |
| Latitude s: | 0 | | |
| Longitude1: | 0 | Longitude2: | 0 |
| Longitude3: | Not Reported | | |
| Create dat: | 2010 720 | Create use: | SONRIS_DBA |
| Update dat: | 2012 130 | Update use: | SONRIS_DBA |
| Parish cod: | 09 | Industria1: | Not Reported |
| Owner stat: | Not Reported | Replacemen: | Not Reported |
| Industria2: | Not Reported | Public su1: | Not Reported |
| Public su2: | Not Reported | Pumpdown c: | Not Reported |
| Extension1: | Not Reported | Extension2: | Not Reported |
| Extension3: | Not Reported | Screen typ: | Not Reported |
| Gravel pac: | N | Ground eve: | Not Reported |

GEOCHECK® - PHYSICAL SETTING SOURCE MAP FINDINGS

| | | | |
|-------------|--|-------------|-----------------|
| Diameter o: | Not Reported | Site city: | Not Reported |
| Site zip: | Not Reported | Site addr: | Not Reported |
| Remarks: | Not Reported | | |
| Authorize1: | Not Reported | Authorize2: | 0 |
| Heat pump1: | 0 | | |
| Heat pump2: | Not Reported | Location l: | Not Reported |
| Location m: | 0 | | |
| Location c: | Not Reported | Cemented f: | Not Reported |
| Slot lengt: | Not Reported | Slot size: | Not Reported |
| Inspector: | JB | | |
| Inspector : | Not Reported | | |
| Inspection: | 2011 723 | Pump setti: | Not Reported |
| Pump motor: | Not Reported | Pump plan1: | 0 |
| Pump plan2: | 0 | Pump plan3: | Not Reported |
| Pump rate: | Not Reported | Yield meas: | Not Reported |
| Pump hour1: | 0 | Pump hour2: | 0 |
| Pump stati: | Not Reported | Pump deter: | Not Reported |
| Pump groun: | Not Reported | Pump test : | 0 |
| X longdd: | -93.67111111 | | |
| Y latdd: | 32.37305556 | | |
| Pump down : | Not Reported | | |
| Pa remarks: | Not Reported | | |
| Pa signat1: | GEORGE HAYWARD | Pa signat2: | 2011 614 |
| Pa details: | PLUGGED 4" WELL FROM BOTTOM TO TOP WITH 8 PORTLAND | | |
| Casing di2: | Not Reported | Casing len: | Not Reported |
| Contact: | Not Reported | Casing di3: | Not Reported |
| Screen di2: | Not Reported | | |
| Wwo seq nu: | 0 | | |
| Screen di3: | Not Reported | Parish nam: | CADDO |
| Aquifer na: | RED RIVER ALLUVIAL AQUIFER | | |
| Use descri: | oil/gas well rig supply | | |
| Well statu: | Plugged and Abandoned | Site id: | LATD40000150126 |

**I37
SW
1/2 - 1 Mile
Higher**

LA WELLS LATD40000017207

| | | | |
|-------------|--|-------------|--------------|
| Water wel1: | 389066 | State code: | 22 |
| Water wel2: | 017-6097Z | Local well: | 6097Z |
| Parish num: | 017 | Latitude: | 322228 |
| Identifica: | 322228093411901 | Sequence n: | 01 |
| Longitude: | 934119 | Well depth: | 240 |
| Owners nam: | BASKIN, ROBERT | Well subus: | Not Reported |
| Well use: | H | Geologic u: | 124WLCX |
| Date compl: | 02/92 | | |
| Available : | Driller Log, Quality of Water, Water Level | | |
| Revised la: | Not Reported | Revised lo: | Not Reported |
| Elec log: | Not Reported | Drill log: | D |
| Mechanic a: | Not Reported | Chem analy: | Q |
| Bio analys: | Not Reported | Pump test: | Not Reported |
| Avail info: | W | Drillers 1: | CONTINENTAL |
| Drillers 2: | 004 | Section: | 015 |
| Township: | 16N | Range: | 13W |
| Hole depth: | 260 | Elevation: | 155 |
| Quad num: | 052C | Water leve: | 75.20 |
| Date measu: | 02/05/92 | Source of : | D |
| Date of ad: | 1994-02-08 | Date regis: | 02/92 |

GEOCHECK® - PHYSICAL SETTING SOURCE MAP FINDINGS

| | | | |
|-------------|----------------|-------------|-----------------|
| Date plugg: | Not Reported | Plugged b1: | Not Reported |
| Plugged b2: | Not Reported | Yield: | Not Reported |
| Drawdown: | Not Reported | Casing di1: | 4 |
| Casing mat: | PLASTIC | Screen di1: | 4 |
| Screen int: | 220-240 | Serial num: | Not Reported |
| Owners num: | 4 | Latitude d: | 0 |
| Latitude m: | 0 | | |
| Latitude s: | 0 | Longitude2: | 0 |
| Longitude1: | 0 | | |
| Longitude3: | Not Reported | Create use: | SONRIS_DBA |
| Create dat: | 2010 720 | Update use: | SONRIS_DBA |
| Update dat: | 2012 130 | Industria1: | Not Reported |
| Parish cod: | 09 | Replacemen: | Not Reported |
| Owner stat: | Not Reported | Public su1: | Not Reported |
| Industria2: | Not Reported | Pumpdown c: | Not Reported |
| Public su2: | Not Reported | Extension2: | Not Reported |
| Extension1: | Not Reported | Screen typ: | Not Reported |
| Extension3: | Not Reported | Ground eve: | Not Reported |
| Gravel pac: | N | Site city: | Not Reported |
| Diameter o: | Not Reported | Site addre: | Not Reported |
| Site zip: | Not Reported | | |
| Remarks: | Not Reported | Authorize2: | 0 |
| Authorize1: | Not Reported | | |
| Heat pump1: | 0 | Location l: | Not Reported |
| Heat pump2: | Not Reported | | |
| Location m: | 0 | Cemented f: | Not Reported |
| Location c: | Not Reported | Slot size: | Not Reported |
| Slot lengt: | Not Reported | | |
| Inspector: | Not Reported | Pump setti: | Not Reported |
| Inspector : | Not Reported | Pump plan1: | 0 |
| Inspection: | 0 | Pump plan3: | Not Reported |
| Pump motor: | Not Reported | Yield meas: | Not Reported |
| Pump plan2: | 0 | Pump hour2: | 0 |
| Pump rate: | Not Reported | Pump deter: | Not Reported |
| Pump hour1: | 0 | Pump test : | 0 |
| Pump stati: | Not Reported | | |
| Pump groun: | Not Reported | Pa signat2: | 0 |
| X longdd: | -93.68861111 | | |
| Y latdd: | 32.37444444 | Casing len: | Not Reported |
| Pump down : | Not Reported | Casing di3: | Not Reported |
| Pa remarks: | Not Reported | | |
| Pa signat1: | Not Reported | Parish nam: | CADDO |
| Pa details: | Not Reported | | |
| Casing di2: | Not Reported | Site id: | LATD40000017207 |
| Contact: | Not Reported | | |
| Screen di2: | Not Reported | | |
| Wwo seq nu: | 0 | | |
| Screen di3: | Not Reported | | |
| Aquifer na: | WILCOX AQUIFER | | |
| Use descri: | domestic | | |
| Well statu: | Active | | |

38
ESE
1/2 - 1 Mile
Higher

LA WELLS LATD40000020441

GEOCHECK® - PHYSICAL SETTING SOURCE MAP FINDINGS

| | | | |
|-------------|--------------------------|-------------|--------------|
| Water wel1: | 393975 | State code: | 22 |
| Water wel2: | 017-11005Z | Local well: | 11005Z |
| Parish num: | 017 | Latitude: | 322235 |
| Identifica: | 322235093400001 | Sequence n: | 01 |
| Longitude: | 934000 | Well depth: | 80 |
| Owners nam: | J W OPERATING | Well subus: | Not Reported |
| Well use: | S | Geologic u: | 00000000 |
| Date compl: | 10/07 | Revised lo: | Not Reported |
| Available : | Driller Log, Water Level | Drill log: | D |
| Revised la: | Not Reported | Chem analy: | Not Reported |
| Elec log: | Not Reported | Pump test: | Not Reported |
| Mechanic a: | Not Reported | Drillers 1: | KEITHVILLE |
| Bio analys: | Not Reported | Section: | 036 |
| Avail info: | W | Range: | 13W |
| Drillers 2: | 018 | Elevation: | 151 |
| Township: | 16N | Water leve: | 24.00 |
| Hole depth: | 80 | Source of : | D |
| Quad num: | Not Reported | Date regis: | 12/07 |
| Date measu: | 10/25/07 | Plugged b1: | Not Reported |
| Date of ad: | 2007-12-04 | Yield: | Not Reported |
| Date plugg: | Not Reported | Casing di1: | 4 |
| Plugged b2: | Not Reported | Screen di1: | 4 |
| Drawdown: | Not Reported | Serial num: | 236415 |
| Casing mat: | PLASTIC | Latitude d: | 0 |
| Screen int: | 60-80 | Longitude2: | 0 |
| Owners num: | SMITH 14-7 | Create use: | SONRIS_DBA |
| Latitude m: | 0 | Update use: | SONRIS_DBA |
| Latitude s: | 0 | Industria1: | Not Reported |
| Longitude1: | 0 | Replacemen: | Not Reported |
| Longitude3: | Not Reported | Public su1: | Not Reported |
| Create dat: | 2010 720 | Pumpdown c: | Not Reported |
| Update dat: | 2012 130 | Extension2: | Not Reported |
| Parish cod: | 09 | Screen typ: | Not Reported |
| Owner stat: | Not Reported | Ground eve: | Not Reported |
| Industria2: | Not Reported | Site city: | Not Reported |
| Public su2: | Not Reported | Site addre: | Not Reported |
| Extension1: | Not Reported | Authorize2: | 0 |
| Extension3: | Not Reported | Location l: | Not Reported |
| Gravel pac: | N | Cemented f: | Not Reported |
| Diameter o: | Not Reported | Slot size: | Not Reported |
| Site zip: | Not Reported | Pump setti: | Not Reported |
| Remarks: | Not Reported | Pump plan1: | 0 |
| Authorize1: | Not Reported | Pump plan3: | Not Reported |
| Heat pump1: | 0 | Yield meas: | Not Reported |
| Heat pump2: | Not Reported | Pump hour2: | 0 |
| Location m: | 0 | Pump deter: | Not Reported |
| Location c: | Not Reported | Pump test : | 0 |
| Slot lengt: | Not Reported | | |
| Inspector: | Not Reported | | |
| Inspector : | Not Reported | | |
| Inspection: | 0 | | |
| Pump motor: | Not Reported | | |
| Pump plan2: | 0 | | |
| Pump rate: | Not Reported | | |
| Pump hour1: | 0 | | |
| Pump stati: | Not Reported | | |
| Pump groun: | Not Reported | | |
| X longdd: | -93.66666667 | | |
| Y latdd: | 32.37638889 | | |

GEOCHECK® - PHYSICAL SETTING SOURCE MAP FINDINGS

| | | | |
|-------------|-------------------------|-------------|-----------------|
| Pump down : | Not Reported | | |
| Pa remarks: | Not Reported | | |
| Pa signat1: | Not Reported | Pa signat2: | 0 |
| Pa details: | Not Reported | | |
| Casing di2: | Not Reported | Casing len: | Not Reported |
| Contact: | Not Reported | Casing di3: | Not Reported |
| Screen di2: | Not Reported | | |
| Wwo seq nu: | 0 | | |
| Screen di3: | Not Reported | Parish nam: | CADDO |
| Aquifer na: | [TO BE DETERMINED] | | |
| Use descri: | oil/gas well rig supply | | |
| Well statu: | Active | Site id: | LATD40000020441 |

**I39
SW
1/2 - 1 Mile
Higher**

LA WELLS LATD40000016512

| | | | |
|-------------|-----------------|-------------|--------------|
| Water wel1: | 388858 | State code: | 22 |
| Water wel2: | 017-5889Z | Local well: | 5889Z |
| Parish num: | 017 | Latitude: | 322229 |
| Identifica: | 322229093412201 | Sequence n: | 01 |
| Longitude: | 934122 | Well depth: | 166 |
| Owners nam: | BASKIN, ROBERT | Well subus: | PA |
| Well use: | H | Geologic u: | 124WLCX |
| Date compl: | Not Reported | Revised lo: | Not Reported |
| Available : | Not Reported | Drill log: | Not Reported |
| Revised la: | Not Reported | Chem analy: | Not Reported |
| Elec log: | Not Reported | Pump test: | Not Reported |
| Mechanic a: | Not Reported | Drillers 1: | UNKNOWN |
| Bio analys: | Not Reported | Section: | 015 |
| Avail info: | Not Reported | Range: | 13W |
| Drillers 2: | 000 | Elevation: | 155 |
| Township: | 16N | Water leve: | 0.00 |
| Hole depth: | 166 | Source of : | Not Reported |
| Quad num: | 052C | Date regis: | Not Reported |
| Date measu: | Not Reported | Plugged b1: | CONTINENTAL |
| Date of ad: | 1994-02-08 | Yield: | Not Reported |
| Date plugg: | 01/92 | Casing di1: | 4 |
| Plugged b2: | 004 | Screen di1: | Not Reported |
| Drawdown: | Not Reported | Serial num: | Not Reported |
| Casing mat: | Not Reported | Latitude d: | 0 |
| Screen int: | Not Reported | | |
| Owners num: | Not Reported | Longitude2: | 0 |
| Latitude m: | 0 | | |
| Latitude s: | 0 | Create use: | SONRIS_DBA |
| Longitude1: | 0 | Update use: | SONRIS_DBA |
| Longitude3: | Not Reported | Industria1: | Not Reported |
| Create dat: | 2010 720 | Replacemen: | Not Reported |
| Update dat: | 2012 130 | Public su1: | Not Reported |
| Parish cod: | 09 | Pumpdown c: | Not Reported |
| Owner stat: | Not Reported | Extension2: | Not Reported |
| Industria2: | Not Reported | Screen typ: | Not Reported |
| Public su2: | Not Reported | Ground eve: | Not Reported |
| Extension1: | Not Reported | | |
| Extension3: | Not Reported | | |
| Gravel pac: | N | | |

GEOCHECK® - PHYSICAL SETTING SOURCE MAP FINDINGS

| | | | |
|-------------|--------------------------------|-------------|-----------------|
| Diameter o: | Not Reported | Site city: | Not Reported |
| Site zip: | Not Reported | Site addr: | Not Reported |
| Remarks: | Not Reported | | |
| Authorize1: | Not Reported | Authorize2: | 0 |
| Heat pump1: | 0 | | |
| Heat pump2: | Not Reported | Location l: | Not Reported |
| Location m: | 0 | | |
| Location c: | Not Reported | Cemented f: | Not Reported |
| Slot lengt: | Not Reported | Slot size: | Not Reported |
| Inspector: | Not Reported | | |
| Inspector : | Not Reported | | |
| Inspection: | 0 | Pump setti: | Not Reported |
| Pump motor: | Not Reported | Pump plan1: | 0 |
| Pump plan2: | 0 | Pump plan3: | Not Reported |
| Pump rate: | Not Reported | Yield meas: | Not Reported |
| Pump hour1: | 0 | Pump hour2: | 0 |
| Pump stati: | Not Reported | Pump deter: | Not Reported |
| Pump groun: | Not Reported | Pump test : | 0 |
| X longdd: | -93.68944444 | | |
| Y latdd: | 32.37472222 | | |
| Pump down : | Not Reported | | |
| Pa remarks: | Not Reported | Pa signat2: | 0 |
| Pa signat1: | Not Reported | | |
| Pa details: | Not Reported | | |
| Casing di2: | Not Reported | Casing len: | Not Reported |
| Contact: | Not Reported | Casing di3: | Not Reported |
| Screen di2: | Not Reported | | |
| Wwo seq nu: | 0 | | |
| Screen di3: | Not Reported | Parish nam: | CADDO |
| Aquifer na: | WILCOX AQUIFER | | |
| Use descri: | plugged and abandoned domestic | | |
| Well statu: | Plugged and Abandoned | Site id: | LATD40000016512 |

**140
SW
1/2 - 1 Mile
Higher**

LA WELLS LATD40000017616

| | | | |
|-------------|-----------------|-------------|--------------|
| Water wel1: | 388886 | State code: | 22 |
| Water wel2: | 017-5917Z | Local well: | 5917Z |
| Parish num: | 017 | Latitude: | 322228 |
| Identifica: | 322228093412101 | Sequence n: | 01 |
| Longitude: | 934121 | Well depth: | 166 |
| Owners nam: | BASKIN, ROBERT | Well subus: | PA |
| Well use: | H | Geologic u: | 124WLCX |
| Date compl: | Not Reported | | |
| Available : | Not Reported | Revised lo: | Not Reported |
| Revised la: | Not Reported | Drill log: | Not Reported |
| Elec log: | Not Reported | Chem analy: | Not Reported |
| Mechanic a: | Not Reported | Pump test: | Not Reported |
| Bio analys: | Not Reported | Drillers 1: | UNKNOWN |
| Avail info: | Not Reported | Section: | 015 |
| Drillers 2: | 000 | Range: | 13W |
| Township: | 16N | Elevation: | 155 |
| Hole depth: | 166 | Water leve: | 0.00 |
| Quad num: | 052C | Source of : | Not Reported |
| Date measu: | Not Reported | Date regis: | Not Reported |
| Date of ad: | 1994-02-08 | | |

GEOCHECK® - PHYSICAL SETTING SOURCE MAP FINDINGS

| | | | |
|-------------|--------------------------------|-------------|----------------|
| Date plugg: | 02/92 | Plugged b1: | CONTINENTAL |
| Plugged b2: | 004 | Yield: | Not Reported |
| Drawdown: | Not Reported | Casing di1: | 4 |
| Casing mat: | Not Reported | Screen di1: | Not Reported |
| Screen int: | Not Reported | Serial num: | Not Reported |
| Owners num: | 3 | Latitude d: | 0 |
| Latitude m: | 0 | | |
| Latitude s: | 0 | Longitude2: | 0 |
| Longitude1: | 0 | | |
| Longitude3: | Not Reported | Create use: | SONRIS_DBA |
| Create dat: | 2010 720 | Update use: | SONRIS_DBA |
| Update dat: | 2012 130 | Industria1: | Not Reported |
| Parish cod: | 09 | Replacemen: | Not Reported |
| Owner stat: | Not Reported | Public su1: | Not Reported |
| Industria2: | Not Reported | Pumpdown c: | Not Reported |
| Public su2: | Not Reported | Extension2: | Not Reported |
| Extension1: | Not Reported | Screen typ: | Not Reported |
| Extension3: | Not Reported | Ground eve: | Not Reported |
| Gravel pac: | N | Site city: | Not Reported |
| Diameter o: | Not Reported | Site addre: | Not Reported |
| Site zip: | Not Reported | | |
| Remarks: | Not Reported | Authorize2: | 0 |
| Authorize1: | Not Reported | | |
| Heat pump1: | 0 | Location l: | Not Reported |
| Heat pump2: | Not Reported | | |
| Location m: | 0 | Cemented f: | Not Reported |
| Location c: | Not Reported | Slot size: | Not Reported |
| Slot lengt: | Not Reported | | |
| Inspector: | Not Reported | Pump setti: | Not Reported |
| Inspector : | Not Reported | Pump plan1: | 0 |
| Inspection: | 0 | Pump plan3: | Not Reported |
| Pump motor: | Not Reported | Yield meas: | Not Reported |
| Pump plan2: | 0 | Pump hour2: | 0 |
| Pump rate: | Not Reported | Pump deter: | Not Reported |
| Pump hour1: | 0 | Pump test : | 0 |
| Pump stati: | Not Reported | | |
| Pump groun: | Not Reported | Pa signat2: | 0 |
| X longdd: | -93.68916667 | | |
| Y latdd: | 32.37444444 | Casing len: | Not Reported |
| Pump down : | Not Reported | Casing di3: | Not Reported |
| Pa remarks: | Not Reported | | |
| Pa signat1: | Not Reported | Parish nam: | CADDO |
| Pa details: | Not Reported | | |
| Casing di2: | Not Reported | Site id: | LATD4000017616 |
| Contact: | Not Reported | | |
| Screen di2: | Not Reported | | |
| Wwo seq nu: | 0 | | |
| Screen di3: | Not Reported | | |
| Aquifer na: | WILCOX AQUIFER | | |
| Use descri: | plugged and abandoned domestic | | |
| Well statu: | Plugged and Abandoned | | |

**J41
SSW
1/2 - 1 Mile
Lower**

LA WELLS LATD40000150530

GEOCHECK® - PHYSICAL SETTING SOURCE MAP FINDINGS

| | | | |
|-------------|--------------------------|-------------|--------------|
| Water wel1: | 394109 | State code: | 22 |
| Water wel2: | 017-11139Z | Local well: | 11139Z |
| Parish num: | 017 | Latitude: | 322220 |
| Identifica: | 322220093410900 | Sequence n: | 00 |
| Longitude: | 934109 | Well depth: | 230 |
| Owners nam: | SLAUGHTER, JIMM | Well subus: | Not Reported |
| Well use: | H | Geologic u: | 00000000 |
| Date compl: | 04/08 | Revised lo: | Not Reported |
| Available : | Driller Log, Water Level | Drill log: | D |
| Revised la: | Not Reported | Chem analy: | Not Reported |
| Elec log: | Not Reported | Pump test: | Not Reported |
| Mechanic a: | Not Reported | Drillers 1: | CONTINENTAL |
| Bio analys: | Not Reported | Section: | 038 |
| Avail info: | W | Range: | 13W |
| Drillers 2: | 004 | Elevation: | 155 |
| Township: | 16N | Water leve: | 42.00 |
| Hole depth: | 240 | Source of : | D |
| Quad num: | 052C | Date regis: | 05/08 |
| Date measu: | 04/24/08 | Plugged b1: | Not Reported |
| Date of ad: | 2010-06-03 | Yield: | Not Reported |
| Date plugg: | Not Reported | Casing di1: | 4 |
| Plugged b2: | Not Reported | Screen di1: | 4 |
| Drawdown: | Not Reported | Serial num: | Not Reported |
| Casing mat: | PLASTIC | Latitude d: | 0 |
| Screen int: | 200-230 | Longitude2: | 0 |
| Owners num: | 1 | Create use: | SONRIS_DBA |
| Latitude m: | 0 | Update use: | SONRIS_DBA |
| Latitude s: | 0 | Industria1: | Not Reported |
| Longitude1: | 0 | Replacemen: | Not Reported |
| Longitude3: | Not Reported | Public su1: | Not Reported |
| Create dat: | 2010 720 | Pumpdown c: | Not Reported |
| Update dat: | 2012 130 | Extension2: | Not Reported |
| Parish cod: | 09 | Screen typ: | Not Reported |
| Owner stat: | Not Reported | Ground eve: | Not Reported |
| Industria2: | Not Reported | Site city: | Not Reported |
| Public su2: | Not Reported | Site addre: | Not Reported |
| Extension1: | Not Reported | Authorize2: | 0 |
| Extension3: | Not Reported | Location l: | Not Reported |
| Gravel pac: | N | Cemented f: | Not Reported |
| Diameter o: | Not Reported | Slot size: | Not Reported |
| Site zip: | Not Reported | Pump setti: | Not Reported |
| Remarks: | Not Reported | Pump plan1: | 0 |
| Authorize1: | Not Reported | Pump plan3: | Not Reported |
| Heat pump1: | 0 | Yield meas: | Not Reported |
| Heat pump2: | Not Reported | Pump hour2: | 0 |
| Location m: | 0 | Pump deter: | Not Reported |
| Location c: | Not Reported | Pump test : | 0 |
| Slot lengt: | Not Reported | | |
| Inspector: | Not Reported | | |
| Inspector : | Not Reported | | |
| Inspection: | 0 | | |
| Pump motor: | Not Reported | | |
| Pump plan2: | 0 | | |
| Pump rate: | Not Reported | | |
| Pump hour1: | 0 | | |
| Pump stati: | Not Reported | | |
| Pump groun: | Not Reported | | |
| X longdd: | -93.68583333 | | |
| Y latdd: | 32.37222222 | | |

GEOCHECK® - PHYSICAL SETTING SOURCE MAP FINDINGS

| | | | |
|-------------|--------------------|-------------|-----------------|
| Pump down : | Not Reported | | |
| Pa remarks: | Not Reported | | |
| Pa signat1: | Not Reported | Pa signat2: | 0 |
| Pa details: | Not Reported | | |
| Casing di2: | Not Reported | Casing len: | Not Reported |
| Contact: | Not Reported | Casing di3: | Not Reported |
| Screen di2: | Not Reported | | |
| Wwo seq nu: | 0 | | |
| Screen di3: | Not Reported | Parish nam: | CADDO |
| Aquifer na: | [TO BE DETERMINED] | | |
| Use descri: | domestic | | |
| Well statu: | Active | Site id: | LATD40000150530 |

42
WSW
1/2 - 1 Mile
Lower

LA WELLS LATD40000016920

| | | | |
|-------------|--------------------------|-------------|--------------|
| Water wel1: | 388166 | State code: | 22 |
| Water wel2: | 017-5197Z | Local well: | 5197Z |
| Parish num: | 017 | Latitude: | 322244 |
| Identifica: | 322244093413301 | Sequence n: | 01 |
| Longitude: | 934133 | Well depth: | 300 |
| Owners nam: | LORICK, JOHN | Well subus: | Not Reported |
| Well use: | H | Geologic u: | 124WLCX |
| Date compl: | 11/83 | | |
| Available : | Driller Log, Water Level | Revised lo: | Not Reported |
| Revised la: | Not Reported | Drill log: | D |
| Elec log: | Not Reported | Chem analy: | Not Reported |
| Mechanic a: | Not Reported | Pump test: | Not Reported |
| Bio analys: | Not Reported | Drillers 1: | ARK-LA-TEX |
| Avail info: | W | Section: | 016 |
| Drillers 2: | 023 | Range: | 13W |
| Township: | 16N | Elevation: | Not Reported |
| Hole depth: | 300 | Water leve: | 140.00 |
| Quad num: | 052A | Source of : | D |
| Date measu: | 11/16/83 | Date regis: | 01/84 |
| Date of ad: | 1993-04-02 | Plugged b1: | Not Reported |
| Date plugg: | Not Reported | Yield: | 6 |
| Plugged b2: | Not Reported | Casing di1: | 4 |
| Drawdown: | 30 | Screen di1: | Not Reported |
| Casing mat: | PLASTIC | Serial num: | Not Reported |
| Screen int: | Not Reported | Latitude d: | 0 |
| Owners num: | Not Reported | | |
| Latitude m: | 0 | Longitude2: | 0 |
| Latitude s: | 0 | | |
| Longitude1: | 0 | | |
| Longitude3: | Not Reported | Create use: | SONRIS_DBA |
| Create dat: | 2010 720 | Update use: | SONRIS_DBA |
| Update dat: | 2012 130 | Industria1: | Not Reported |
| Parish cod: | 09 | Replacemen: | Not Reported |
| Owner stat: | Not Reported | Public su1: | Not Reported |
| Industria2: | Not Reported | Pumpdown c: | Not Reported |
| Public su2: | Not Reported | Extension2: | Not Reported |
| Extension1: | Not Reported | Screen typ: | Not Reported |
| Extension3: | Not Reported | Ground eve: | Not Reported |
| Gravel pac: | N | | |

GEOCHECK® - PHYSICAL SETTING SOURCE MAP FINDINGS

| | | | |
|-------------|----------------|-------------|----------------|
| Diameter o: | Not Reported | Site city: | Not Reported |
| Site zip: | Not Reported | Site addr: | Not Reported |
| Remarks: | Not Reported | | |
| Authorize1: | Not Reported | Authorize2: | 0 |
| Heat pump1: | 0 | | |
| Heat pump2: | Not Reported | Location l: | Not Reported |
| Location m: | 0 | | |
| Location c: | Not Reported | Cemented f: | Not Reported |
| Slot lengt: | Not Reported | Slot size: | Not Reported |
| Inspector: | Not Reported | | |
| Inspector : | Not Reported | | |
| Inspection: | 0 | Pump setti: | Not Reported |
| Pump motor: | Not Reported | Pump plan1: | 0 |
| Pump plan2: | 0 | Pump plan3: | Not Reported |
| Pump rate: | Not Reported | Yield meas: | Not Reported |
| Pump hour1: | 0 | Pump hour2: | 0 |
| Pump stati: | Not Reported | Pump deter: | Not Reported |
| Pump groun: | Not Reported | Pump test : | 0 |
| X longdd: | -93.6925 | | |
| Y latdd: | 32.37888889 | | |
| Pump down : | Not Reported | | |
| Pa remarks: | Not Reported | Pa signat2: | 0 |
| Pa signat1: | Not Reported | | |
| Pa details: | Not Reported | | |
| Casing di2: | Not Reported | Casing len: | Not Reported |
| Contact: | Not Reported | Casing di3: | Not Reported |
| Screen di2: | Not Reported | | |
| Wwo seq nu: | 0 | | |
| Screen di3: | Not Reported | Parish nam: | CADDO |
| Aquifer na: | WILCOX AQUIFER | | |
| Use descri: | domestic | | |
| Well statu: | Active | Site id: | LATD4000016920 |

J43
SSW
1/2 - 1 Mile
Lower

LA WELLS LATD40000188970

| | | | |
|-------------|--------------------------|-------------|--------------|
| Water wel1: | 390771 | State code: | 22 |
| Water wel2: | 017-7802Z | Local well: | 7802Z |
| Parish num: | 017 | Latitude: | 322220 |
| Identifica: | 322220093411001 | Sequence n: | 01 |
| Longitude: | 934110 | Well depth: | 230 |
| Owners nam: | BAKER, STEVE | Well subus: | Not Reported |
| Well use: | H | Geologic u: | 124WLCX |
| Date compl: | 03/94 | | |
| Available : | Driller Log, Water Level | Revised lo: | Not Reported |
| Revised la: | Not Reported | Drill log: | D |
| Elec log: | Not Reported | Chem analy: | Not Reported |
| Mechanic a: | Not Reported | Pump test: | Not Reported |
| Bio analys: | Not Reported | Drillers 1: | CONTINENTAL |
| Avail info: | W | Section: | 038 |
| Drillers 2: | 004 | Range: | 13W |
| Township: | 16N | Elevation: | 160 |
| Hole depth: | 238 | Water leve: | 63.90 |
| Quad num: | 052C | Source of : | D |
| Date measu: | 03/30/94 | Date regis: | 04/94 |
| Date of ad: | 1995-04-27 | | |

GEOCHECK® - PHYSICAL SETTING SOURCE MAP FINDINGS

| | | | |
|-------------|----------------|-------------|-----------------|
| Date plugg: | Not Reported | Plugged b1: | Not Reported |
| Plugged b2: | Not Reported | Yield: | Not Reported |
| Drawdown: | Not Reported | Casing di1: | 5 |
| Casing mat: | PLASTIC | Screen di1: | 4 |
| Screen int: | 200-230 | Serial num: | Not Reported |
| Owners num: | Not Reported | Latitude d: | 0 |
| Latitude m: | 0 | | |
| Latitude s: | 0 | Longitude2: | 0 |
| Longitude1: | 0 | | |
| Longitude3: | Not Reported | Create use: | SONRIS_DBA |
| Create dat: | 2010 720 | Update use: | SONRIS_DBA |
| Update dat: | 2012 130 | Industria1: | Not Reported |
| Parish cod: | 09 | Replacemen: | Not Reported |
| Owner stat: | Not Reported | Public su1: | Not Reported |
| Industria2: | Not Reported | Pumpdown c: | Not Reported |
| Public su2: | Not Reported | Extension2: | Not Reported |
| Extension1: | Not Reported | Screen typ: | Not Reported |
| Extension3: | Not Reported | Ground eve: | Not Reported |
| Gravel pac: | N | Site city: | Not Reported |
| Diameter o: | Not Reported | Site addre: | Not Reported |
| Site zip: | Not Reported | | |
| Remarks: | Not Reported | Authorize2: | 0 |
| Authorize1: | Not Reported | | |
| Heat pump1: | 0 | Location l: | Not Reported |
| Heat pump2: | Not Reported | | |
| Location m: | 0 | Cemented f: | Not Reported |
| Location c: | Not Reported | Slot size: | Not Reported |
| Slot lengt: | Not Reported | | |
| Inspector: | Not Reported | Pump setti: | Not Reported |
| Inspector : | Not Reported | Pump plan1: | 0 |
| Inspection: | 0 | Pump plan3: | Not Reported |
| Pump motor: | Not Reported | Yield meas: | Not Reported |
| Pump plan2: | 0 | Pump hour2: | 0 |
| Pump rate: | Not Reported | Pump deter: | Not Reported |
| Pump hour1: | 0 | Pump test : | 0 |
| Pump stati: | Not Reported | | |
| Pump groun: | Not Reported | Pa signat2: | 0 |
| X longdd: | -93.68611111 | | |
| Y latdd: | 32.37222222 | Casing len: | Not Reported |
| Pump down : | Not Reported | Casing di3: | Not Reported |
| Pa remarks: | Not Reported | | |
| Pa signat1: | Not Reported | Parish nam: | CADD0 |
| Pa details: | Not Reported | | |
| Casing di2: | Not Reported | Site id: | LATD40000188970 |
| Contact: | Not Reported | | |
| Screen di2: | Not Reported | | |
| Wwo seq nu: | 0 | | |
| Screen di3: | Not Reported | | |
| Aquifer na: | WILCOX AQUIFER | | |
| Use descri: | domestic | | |
| Well statu: | Active | | |

K44
South
1/2 - 1 Mile
Lower

LA WELLS LATD40000145268

GEOCHECK® - PHYSICAL SETTING SOURCE MAP FINDINGS

| | | | |
|-------------|--------------------------|-------------|--------------|
| Water wel1: | 390536 | State code: | 22 |
| Water wel2: | 017-7567Z | Local well: | 7567Z |
| Parish num: | 017 | Latitude: | 322214 |
| Identifica: | 322214093404401 | Sequence n: | 01 |
| Longitude: | 934044 | Well depth: | 180 |
| Owners nam: | DICKSON, PAUL | Well subus: | Not Reported |
| Well use: | H | Geologic u: | 124WLCX |
| Date compl: | 05/93 | Revised lo: | Not Reported |
| Available : | Driller Log, Water Level | Drill log: | D |
| Revised la: | Not Reported | Chem analy: | Not Reported |
| Elec log: | Not Reported | Pump test: | Not Reported |
| Mechanic a: | Not Reported | Drillers 1: | CONTINENTAL |
| Bio analys: | Not Reported | Section: | 038 |
| Avail info: | W | Range: | 13W |
| Drillers 2: | 004 | Elevation: | 150 |
| Township: | 16N | Water leve: | 59.10 |
| Hole depth: | 180 | Source of : | D |
| Quad num: | 052C | Date regis: | 06/93 |
| Date measu: | 05/14/93 | Plugged b1: | Not Reported |
| Date of ad: | 1994-12-02 | Yield: | Not Reported |
| Date plugg: | Not Reported | Casing di1: | 5 |
| Plugged b2: | Not Reported | Screen di1: | 3 |
| Drawdown: | Not Reported | Serial num: | Not Reported |
| Casing mat: | PLASTIC | Latitude d: | 0 |
| Screen int: | 160-180 | Longitude2: | 0 |
| Owners num: | Not Reported | Create use: | SONRIS_DBA |
| Latitude m: | 0 | Update use: | SONRIS_DBA |
| Latitude s: | 0 | Industria1: | Not Reported |
| Longitude1: | 0 | Replacemen: | Not Reported |
| Longitude3: | Not Reported | Public su1: | Not Reported |
| Create dat: | 2010 720 | Pumpdown c: | Not Reported |
| Update dat: | 2012 130 | Extension2: | Not Reported |
| Parish cod: | 09 | Screen typ: | Not Reported |
| Owner stat: | Not Reported | Ground eve: | Not Reported |
| Industria2: | Not Reported | Site city: | Not Reported |
| Public su2: | Not Reported | Site addre: | Not Reported |
| Extension1: | Not Reported | Authorize2: | 0 |
| Extension3: | Not Reported | Location l: | Not Reported |
| Gravel pac: | N | Cemented f: | Not Reported |
| Diameter o: | Not Reported | Slot size: | Not Reported |
| Site zip: | Not Reported | Pump setti: | Not Reported |
| Remarks: | Not Reported | Pump plan1: | 0 |
| Authorize1: | Not Reported | Pump plan3: | Not Reported |
| Heat pump1: | 0 | Yield meas: | Not Reported |
| Heat pump2: | Not Reported | Pump hour2: | 0 |
| Location m: | 0 | Pump deter: | Not Reported |
| Location c: | Not Reported | Pump test : | 0 |
| Slot lengt: | Not Reported | | |
| Inspector: | Not Reported | | |
| Inspector : | Not Reported | | |
| Inspection: | 0 | | |
| Pump motor: | Not Reported | | |
| Pump plan2: | 0 | | |
| Pump rate: | Not Reported | | |
| Pump hour1: | 0 | | |
| Pump stati: | Not Reported | | |
| Pump groun: | Not Reported | | |
| X longdd: | -93.67888889 | | |
| Y latdd: | 32.37055556 | | |

GEOCHECK® - PHYSICAL SETTING SOURCE MAP FINDINGS

| | | | |
|-------------|----------------|-------------|-----------------|
| Pump down : | Not Reported | | |
| Pa remarks: | Not Reported | | |
| Pa signat1: | Not Reported | Pa signat2: | 0 |
| Pa details: | Not Reported | | |
| Casing di2: | Not Reported | Casing len: | Not Reported |
| Contact: | Not Reported | Casing di3: | Not Reported |
| Screen di2: | Not Reported | | |
| Wwo seq nu: | 0 | | |
| Screen di3: | Not Reported | Parish nam: | CADDO |
| Aquifer na: | WILCOX AQUIFER | | |
| Use descri: | domestic | | |
| Well statu: | Active | Site id: | LATD40000145268 |

K45
South
1/2 - 1 Mile
Lower

FED USGS

USGS40000412682

| | | | |
|-----------------------------|-------------------------------------|--------------------------|--------------|
| Org. Identifier: | USGS-LA | | |
| Formal name: | USGS Louisiana Water Science Center | | |
| Monloc Identifier: | USGS-322213093404701 | | |
| Monloc name: | Cd- 331 | | |
| Monloc type: | Well | | |
| Monloc desc: | Not Reported | | |
| Huc code: | 11140206 | Drainagearea value: | Not Reported |
| Drainagearea Units: | Not Reported | Contrib drainagearea: | Not Reported |
| Contrib drainagearea units: | Not Reported | Latitude: | 32.3704334 |
| Longitude: | -93.6799001 | Sourcemap scale: | 62500 |
| Horiz Acc measure: | 5 | Horiz Acc measure units: | seconds |
| Horiz Collection method: | Interpolated from map | | |
| Horiz coord refsys: | NAD83 | Vert measure val: | 153.13 |
| Vert measure units: | feet | Vertacc measure val: | .1 |
| Vert accmeasure units: | feet | | |
| Vertcollection method: | Level or other surveying method | | |
| Vert coord refsys: | NGVD29 | Countrycode: | US |
| Aquifername: | Alluvial aquifers | | |
| Formation type: | Red River Alluvial Aquifer | | |
| Aquifer type: | Not Reported | | |
| Construction date: | 19561113 | Welldepth: | 64 |
| Welldepth units: | ft | Wellholedepth: | 66 |
| Wellholedepth units: | ft | | |

Ground-water levels, Number of Measurements: 335

| Date | Feet below Surface | Feet to Sealevel | Date | Feet below Surface | Feet to Sealevel |
|------------|--------------------|------------------|------------|--------------------|------------------|
| 1989-03-23 | 10.70 | | 1988-03-10 | 11.48 | |
| 1987-09-01 | 14.22 | | 1987-08-04 | 13.70 | |
| 1987-07-07 | 12.80 | | 1987-06-02 | 11.81 | |
| 1987-05-06 | 10.99 | | 1987-04-06 | 9.78 | |
| 1987-03-04 | 8.37 | | 1987-02-02 | 10.57 | |
| 1987-01-05 | 10.26 | | 1986-12-03 | 11.54 | |
| 1986-11-03 | 14.05 | | 1986-10-15 | 14.38 | |
| 1986-09-17 | 14.24 | | 1986-08-06 | 13.49 | |
| 1986-06-30 | 12.23 | | 1986-06-03 | 13.76 | |
| 1986-04-29 | 13.67 | | 1986-04-09 | 13.55 | |
| 1986-03-11 | 13.15 | | 1986-02-19 | 12.94 | |
| 1986-01-15 | 13.35 | | 1985-12-17 | 13.08 | |

GEOCHECK® - PHYSICAL SETTING SOURCE MAP FINDINGS

Ground-water levels, continued.

| Date | Feet below Surface | Feet to Sealevel | Date | Feet below Surface | Feet to Sealevel |
|------------|-----------------------|---------------------|------------|-----------------------|---------------------|
| 1985-11-19 | 14.22 | | 1985-10-22 | 14.82 | |
| 1985-09-16 | 14.73 | | 1985-08-12 | 14.29 | |
| 1985-07-15 | 13.72 | | 1985-06-17 | 13.11 | |
| 1985-05-14 | 12.05 | | 1985-04-08 | 11.89 | |
| 1985-03-05 | 12.77 | | 1985-02-11 | 12.79 | |
| 1985-01-15 | 13.32 | | 1984-12-06 | 13.41 | |
| 1984-11-16 | 13.28 | | 1984-10-26 | 12.08 | |
| 1984-09-11 | 14.73 | | 1984-08-06 | 14.33 | |
| 1984-07-16 | 14.01 | | 1984-06-12 | 13.18 | |
| 1984-05-14 | 12.41 | | 1984-04-16 | 12.32 | |
| 1984-03-06 | 12.27 | | 1984-02-07 | 13.62 | |
| 1984-01-04 | 13.75 | | 1983-12-06 | 14.55 | |
| 1983-11-01 | 15.10 | | 1983-10-04 | 14.84 | |
| 1983-09-06 | 14.57 | | 1983-08-02 | 13.77 | |
| 1983-07-05 | 13.05 | | 1983-06-01 | 12.54 | |
| 1983-05-03 | 13.33 | | 1983-04-07 | 12.83 | |
| 1983-02-01 | 14.42 | | 1983-01-03 | 14.69 | |
| 1982-12-07 | 15.64 | | 1982-11-02 | 16.46 | |
| 1982-10-04 | 16.68 | | 1982-08-30 | 16.49 | |
| 1982-08-03 | 16.07 | | 1982-06-29 | 15.59 | |
| 1982-06-01 | 15.08 | | 1982-05-03 | 14.75 | |
| 1982-04-05 | 14.99 | | 1982-03-02 | 15.21 | |
| 1982-02-01 | 15.53 | | 1982-01-07 | 15.81 | |
| 1981-12-09 | 15.85 | | 1981-11-09 | 15.80 | |
| 1981-10-13 | 16.23 | | 1981-08-31 | 16.20 | |
| 1981-08-03 | 15.79 | | 1981-07-07 | 15.18 | |
| 1981-06-02 | 15.65 | | 1981-05-05 | 15.70 | |
| 1981-03-30 | 15.82 | | 1981-03-03 | 15.60 | |
| 1981-02-04 | 15.88 | | 1981-01-07 | 15.78 | |
| 1980-12-04 | 15.67 | | 1980-11-10 | 15.83 | |
| 1980-10-07 | 15.52 | | 1980-09-08 | 15.08 | |
| 1980-08-06 | 14.13 | | 1980-07-01 | 12.92 | |
| 1980-06-04 | 11.91 | | 1980-05-05 | 11.51 | |
| 1980-03-31 | 11.85 | | 1980-03-04 | 12.31 | |
| 1980-02-04 | 12.69 | | 1980-01-07 | 13.14 | |
| 1979-12-05 | 13.27 | | 1979-11-05 | 13.84 | |
| 1979-09-28 | 13.50 | | 1979-08-28 | 12.79 | |
| 1979-08-01 | 11.73 | | 1979-07-02 | 12.23 | |
| 1979-06-06 | 10.80 | | 1979-05-03 | 11.83 | |
| 1979-04-05 | 12.52 | | 1979-03-16 | 13.18 | |
| 1979-02-13 | 14.10 | | 1979-01-10 | 15.60 | |
| 1978-12-13 | 16.10 | | 1978-10-31 | 16.63 | |
| 1978-08-15 | 16.40 | | 1978-07-26 | 15.80 | |
| 1978-06-16 | 15.80 | | 1978-05-12 | 15.30 | |
| 1978-04-12 | 15.40 | | 1978-03-15 | 15.50 | |
| 1978-02-16 | 15.30 | | 1978-01-12 | 15.80 | |
| 1977-12-18 | 15.70 | | 1977-11-09 | 16.70 | |
| 1977-10-13 | 15.50 | | 1977-08-09 | 14.90 | |
| 1977-07-12 | 14.50 | | 1977-05-13 | 13.00 | |
| 1977-04-06 | 12.60 | | 1977-03-10 | 13.00 | |
| 1977-02-06 | 13.50 | | 1977-01-13 | 14.20 | |
| 1976-12-02 | 14.30 | | 1976-11-09 | 14.20 | |
| 1976-10-07 | 13.90 | | 1976-09-21 | 13.78 | |
| 1976-09-16 | 14.30 | | 1976-08-13 | 13.30 | |
| 1976-07-26 | 13.00 | | 1976-06-15 | 13.10 | |

GEOCHECK® - PHYSICAL SETTING SOURCE MAP FINDINGS

Ground-water levels, continued.

| Date | Feet below Surface | Feet to Sealevel | Date | Feet below Surface | Feet to Sealevel |
|------------|-----------------------|---------------------|------------|-----------------------|---------------------|
| 1976-05-11 | 12.60 | | 1976-04-06 | 11.80 | |
| 1976-03-30 | 11.60 | | 1976-02-12 | 12.90 | |
| 1976-01-07 | 12.60 | | 1975-12-03 | 12.50 | |
| 1975-11-05 | 12.40 | | 1975-10-06 | 12.20 | |
| 1975-09-08 | 11.80 | | 1975-08-04 | 10.60 | |
| 1975-07-09 | 10.00 | | 1975-06-03 | 8.70 | |
| 1975-06-02 | 8.70 | | 1975-05-23 | 8.20 | |
| 1975-04-03 | 8.90 | | 1975-04-02 | 8.90 | |
| 1975-03-12 | 9.30 | | 1975-02-12 | 9.20 | |
| 1975-02-11 | 9.20 | | 1975-01-15 | 9.70 | |
| 1974-12-04 | 10.70 | | 1974-12-03 | 10.70 | |
| 1974-11-05 | 11.30 | | 1974-10-02 | 11.60 | |
| 1974-09-04 | 12.50 | | 1974-08-06 | 12.40 | |
| 1974-07-02 | 11.90 | | 1974-06-05 | 10.70 | |
| 1974-05-08 | 10.70 | | 1974-04-03 | 10.10 | |
| 1974-03-06 | 9.70 | | 1974-02-05 | 9.60 | |
| 1974-01-25 | 11.20 | | 1973-12-06 | 12.30 | |
| 1973-11-14 | 12.50 | | 1973-10-03 | 13.10 | |
| 1973-09-18 | 13.10 | | 1973-08-02 | 12.70 | |
| 1973-07-10 | 12.70 | | 1973-06-06 | 13.00 | |
| 1973-05-02 | 12.50 | | 1973-04-25 | 12.60 | |
| 1973-04-03 | 13.10 | | 1973-03-08 | 13.80 | |
| 1973-02-06 | 14.20 | | 1973-01-10 | 14.70 | |
| 1972-12-13 | 15.20 | | 1972-10-31 | 16.10 | |
| 1972-10-03 | 16.40 | | 1972-09-06 | 16.30 | |
| 1972-08-01 | 15.90 | | 1972-07-11 | 15.70 | |
| 1972-06-13 | 15.30 | | 1972-05-02 | 14.50 | |
| 1972-04-04 | 14.30 | | 1972-03-01 | 14.40 | |
| 1972-02-08 | 14.50 | | 1972-01-13 | 14.60 | |
| 1971-12-27 | 15.20 | | 1971-12-14 | 15.30 | |
| 1971-11-02 | 15.90 | | 1971-10-05 | 15.80 | |
| 1971-09-08 | 15.60 | | 1971-08-03 | 15.60 | |
| 1971-06-30 | 15.20 | | 1971-06-02 | 14.80 | |
| 1971-05-04 | 14.40 | | 1971-04-13 | 14.00 | |
| 1971-03-01 | 14.10 | | 1971-02-01 | 14.40 | |
| 1971-01-05 | 14.20 | | 1970-12-08 | 14.40 | |
| 1970-11-02 | 14.60 | | 1970-09-29 | 14.90 | |
| 1970-09-01 | 14.60 | | 1970-08-03 | 14.30 | |
| 1970-07-09 | 14.10 | | 1970-06-01 | 13.40 | |
| 1970-05-04 | 13.20 | | 1970-04-06 | 13.00 | |
| 1970-03-02 | 13.50 | | 1970-02-02 | 13.80 | |
| 1970-01-05 | 13.80 | | 1969-12-01 | 14.10 | |
| 1969-11-03 | 14.70 | | 1969-10-06 | 14.50 | |
| 1969-09-02 | 14.00 | | 1969-08-04 | 13.20 | |
| 1969-07-10 | 12.50 | | 1969-06-09 | 11.30 | |
| 1969-05-01 | 10.60 | | 1969-04-03 | 11.10 | |
| 1969-03-06 | 11.80 | | 1969-02-03 | 12.40 | |
| 1969-01-06 | 12.40 | | 1968-12-09 | 13.10 | |
| 1968-11-04 | 13.60 | | 1968-10-07 | 13.30 | |
| 1968-09-09 | 13.40 | | 1968-07-01 | 13.00 | |
| 1968-06-04 | 12.80 | | 1968-05-06 | 13.20 | |
| 1968-04-04 | 13.80 | | 1967-06-05 | 15.30 | |
| 1967-05-01 | 16.10 | | 1967-04-03 | 15.60 | |
| 1967-03-06 | 15.50 | | 1967-02-07 | 16.30 | |
| 1967-01-09 | 16.40 | | 1966-12-05 | 16.00 | |

GEOCHECK® - PHYSICAL SETTING SOURCE MAP FINDINGS

Ground-water levels, continued.

| Date | Feet below Surface | Feet to Sealevel | Date | Feet below Surface | Feet to Sealevel |
|------------|-----------------------|---------------------|------------|-----------------------|---------------------|
| 1966-11-07 | 16.00 | | 1966-10-04 | 15.80 | |
| 1966-09-06 | 15.70 | | 1966-08-01 | 15.40 | |
| 1966-07-05 | 15.20 | | 1966-06-06 | 14.40 | |
| 1966-05-31 | 14.40 | | 1966-05-23 | 14.30 | |
| 1966-05-16 | 14.90 | | 1966-05-13 | 14.30 | |
| 1966-05-12 | 14.40 | | 1966-05-11 | 14.40 | |
| 1966-05-10 | 14.40 | | 1966-05-09 | 14.40 | |
| 1966-05-06 | 14.40 | | 1966-05-05 | 14.40 | |
| 1966-05-04 | 14.50 | | 1966-05-03 | 14.30 | |
| 1966-04-04 | 15.40 | | 1966-03-08 | 15.30 | |
| 1966-02-07 | 15.90 | | 1966-01-03 | 16.30 | |
| 1965-12-06 | 16.20 | | 1965-11-01 | 16.20 | |
| 1965-10-04 | 16.10 | | 1965-09-07 | 15.90 | |
| 1965-08-02 | 15.30 | | 1965-07-06 | 14.80 | |
| 1965-06-08 | 14.30 | | 1965-05-03 | 14.30 | |
| 1965-04-19 | 14.20 | | 1965-04-12 | 14.20 | |
| 1965-04-05 | 14.30 | | 1965-03-29 | 14.70 | |
| 1965-03-22 | 14.60 | | 1965-03-15 | 14.60 | |
| 1965-03-08 | 14.60 | | 1965-03-01 | 14.70 | |
| 1965-02-23 | 14.80 | | 1965-02-15 | 14.80 | |
| 1965-02-01 | 15.50 | | 1965-01-04 | 15.70 | |
| 1964-12-07 | 15.90 | | 1964-09-09 | 15.60 | |
| 1964-08-03 | 15.30 | | 1964-07-06 | 14.90 | |
| 1964-06-01 | 14.80 | | 1964-05-03 | 13.80 | |
| 1964-04-06 | 14.20 | | 1964-03-03 | 14.50 | |
| 1964-02-03 | 14.70 | | 1964-01-06 | 14.50 | |
| 1963-12-02 | 14.50 | | 1963-10-07 | 14.30 | |
| 1963-09-03 | 13.90 | | 1963-08-02 | 13.20 | |
| 1963-07-02 | 12.40 | | 1963-06-04 | 11.54 | |
| 1963-05-03 | 10.27 | | 1963-04-08 | 9.27 | |
| 1960-06-02 | 9.07 | | 1960-05-04 | 8.00 | |
| 1960-03-09 | 6.40 | | 1960-02-03 | 7.11 | |
| 1959-12-31 | 8.20 | | 1959-12-01 | 9.34 | |
| 1959-11-03 | 9.69 | | 1959-09-29 | 9.70 | |
| 1959-09-11 | 9.42 | | 1959-07-29 | 8.36 | |
| 1959-04-27 | 5.97 | | 1958-10-21 | 6.74 | |
| 1958-08-06 | 7.32 | | 1958-06-28 | 4.04 | |
| 1958-06-13 | 7.07 | | 1958-05-02 | 1.85 | |
| 1958-04-02 | 6.21 | | 1958-02-28 | 6.44 | |
| 1958-02-01 | 6.14 | | 1957-12-30 | 6.50 | |
| 1957-12-04 | 7.00 | | 1957-10-31 | 9.57 | |
| 1957-08-06 | 10.64 | | 1957-06-25 | 9.25 | |
| 1957-05-29 | 9.92 | | 1957-04-29 | 10.07 | |
| 1957-03-25 | 11.58 | | 1957-02-26 | 11.76 | |
| 1957-01-15 | 12.89 | | 1956-12-21 | 12.85 | |
| 1956-11-19 | 12.95 | | | | |

46
WSW
1/2 - 1 Mile
Higher

LA WELLS LATD40000016659

GEOCHECK® - PHYSICAL SETTING SOURCE MAP FINDINGS

| | | | |
|-------------|--------------------------|-------------|--------------|
| Water wel1: | 388173 | State code: | 22 |
| Water wel2: | 017-5204Z | Local well: | 5204Z |
| Parish num: | 017 | Latitude: | 322239 |
| Identifica: | 322239093413201 | Sequence n: | 01 |
| Longitude: | 934132 | Well depth: | 270 |
| Owners nam: | THARPE, JIMMY G | Well subus: | Not Reported |
| Well use: | H | Geologic u: | 124WLCX |
| Date compl: | 03/84 | | |
| Available : | Driller Log, Water Level | | |
| Revised la: | Not Reported | Revised lo: | Not Reported |
| Elec log: | Not Reported | Drill log: | D |
| Mechanic a: | Not Reported | Chem analy: | Not Reported |
| Bio analys: | Not Reported | Pump test: | Not Reported |
| Avail info: | W | Drillers 1: | ARK-LA-TEX |
| Drillers 2: | 023 | Section: | 016 |
| Township: | 16N | Range: | 13W |
| Hole depth: | 270 | Elevation: | Not Reported |
| Quad num: | 052A | Water leve: | 130.00 |
| Date measu: | 03/28/84 | Source of : | D |
| Date of ad: | 1993-04-05 | Date regis: | 04/84 |
| Date plugg: | Not Reported | Plugged b1: | Not Reported |
| Plugged b2: | Not Reported | Yield: | 8 |
| Drawdown: | 30 | Casing di1: | 4 |
| Casing mat: | PLASTIC | Screen di1: | 1.50 |
| Screen int: | 180-270 | Serial num: | Not Reported |
| Owners num: | Not Reported | Latitude d: | 0 |
| Latitude m: | 0 | | |
| Latitude s: | 0 | | |
| Longitude1: | 0 | Longitude2: | 0 |
| Longitude3: | Not Reported | | |
| Create dat: | 2010 720 | Create use: | SONRIS_DBA |
| Update dat: | 2012 130 | Update use: | SONRIS_DBA |
| Parish cod: | 09 | Industria1: | Not Reported |
| Owner stat: | Not Reported | Replacemen: | Not Reported |
| Industria2: | Not Reported | Public su1: | Not Reported |
| Public su2: | Not Reported | Pumpdown c: | Not Reported |
| Extension1: | Not Reported | Extension2: | Not Reported |
| Extension3: | Not Reported | Screen typ: | Not Reported |
| Gravel pac: | N | Ground eve: | Not Reported |
| Diameter o: | Not Reported | Site city: | Not Reported |
| Site zip: | Not Reported | Site addre: | Not Reported |
| Remarks: | Not Reported | | |
| Authorize1: | Not Reported | Authorize2: | 0 |
| Heat pump1: | 0 | | |
| Heat pump2: | Not Reported | Location l: | Not Reported |
| Location m: | 0 | | |
| Location c: | Not Reported | Cemented f: | Not Reported |
| Slot lengt: | Not Reported | Slot size: | Not Reported |
| Inspector: | Not Reported | | |
| Inspector : | Not Reported | | |
| Inspection: | 0 | Pump setti: | Not Reported |
| Pump motor: | Not Reported | Pump plan1: | 0 |
| Pump plan2: | 0 | Pump plan3: | Not Reported |
| Pump rate: | Not Reported | Yield meas: | Not Reported |
| Pump hour1: | 0 | Pump hour2: | 0 |
| Pump stati: | Not Reported | Pump deter: | Not Reported |
| Pump groun: | Not Reported | Pump test : | 0 |
| X longdd: | -93.69222222 | | |
| Y latdd: | 32.3775 | | |

GEOCHECK® - PHYSICAL SETTING SOURCE MAP FINDINGS

| | | | |
|-------------|----------------|-------------|-----------------|
| Pump down : | Not Reported | | |
| Pa remarks: | Not Reported | | |
| Pa signat1: | Not Reported | Pa signat2: | 0 |
| Pa details: | Not Reported | | |
| Casing di2: | Not Reported | Casing len: | Not Reported |
| Contact: | Not Reported | Casing di3: | Not Reported |
| Screen di2: | Not Reported | | |
| Wwo seq nu: | 0 | | |
| Screen di3: | Not Reported | Parish nam: | CADDO |
| Aquifer na: | WILCOX AQUIFER | | |
| Use descri: | domestic | | |
| Well statu: | Active | Site id: | LATD40000016659 |

**L47
SSW
1/2 - 1 Mile
Higher**

LA WELLS LATD40000017872

| | | | |
|-------------|-----------------|-------------|---------------|
| Water wel1: | 393848 | State code: | 22 |
| Water wel2: | 017-10878Z | Local well: | 10878Z |
| Parish num: | 017 | Latitude: | 322215 |
| Identifica: | 322215093405901 | Sequence n: | 01 |
| Longitude: | 934059 | Well depth: | 300 |
| Owners nam: | CAMTERRA RESOUR | Well subus: | PA |
| Well use: | S | Geologic u: | 00000000 |
| Date compl: | 08/07 | Revised lo: | Not Reported |
| Available : | Driller Log | Drill log: | D |
| Revised la: | Not Reported | Chem analy: | Not Reported |
| Elec log: | Not Reported | Pump test: | Not Reported |
| Mechanic a: | Not Reported | Drillers 1: | SCRUGGS, INC. |
| Bio analys: | Not Reported | Section: | 015 |
| Avail info: | Not Reported | Range: | 13W |
| Drillers 2: | 208 | Elevation: | 150 |
| Township: | 16N | Water leve: | 0.00 |
| Hole depth: | 300 | Source of : | Not Reported |
| Quad num: | Not Reported | Date regis: | 09/07 |
| Date measu: | Not Reported | Plugged b1: | SCRUGGS, INC. |
| Date of ad: | 2007-09-11 | Yield: | Not Reported |
| Date plugg: | 08/07 | Casing di1: | Not Reported |
| Plugged b2: | 208 | Screen di1: | Not Reported |
| Drawdown: | Not Reported | Serial num: | Not Reported |
| Casing mat: | Not Reported | Latitude d: | 0 |
| Screen int: | Not Reported | | |
| Owners num: | CES | Longitude2: | 0 |
| Latitude m: | 0 | | |
| Latitude s: | 0 | Create use: | SONRIS_DBA |
| Longitude1: | 0 | Update use: | SONRIS_DBA |
| Longitude3: | Not Reported | Industria1: | Not Reported |
| Create dat: | 2010 720 | Replacemen: | Not Reported |
| Update dat: | 2012 130 | Public su1: | Not Reported |
| Parish cod: | 09 | Pumpdown c: | Not Reported |
| Owner stat: | Not Reported | Extension2: | Not Reported |
| Industria2: | Not Reported | Screen typ: | Not Reported |
| Public su2: | Not Reported | Ground eve: | Not Reported |
| Extension1: | Not Reported | | |
| Extension3: | Not Reported | | |
| Gravel pac: | N | | |

GEOCHECK® - PHYSICAL SETTING SOURCE MAP FINDINGS

| | | | |
|-------------|----------------------------------|-------------|-----------------|
| Diameter o: | Not Reported | Site city: | Not Reported |
| Site zip: | Not Reported | Site addr: | Not Reported |
| Remarks: | Not Reported | | |
| Authorize1: | Not Reported | Authorize2: | 0 |
| Heat pump1: | 0 | | |
| Heat pump2: | Not Reported | Location l: | Not Reported |
| Location m: | 0 | | |
| Location c: | Not Reported | Cemented f: | Not Reported |
| Slot lengt: | Not Reported | Slot size: | Not Reported |
| Inspector: | Not Reported | | |
| Inspector : | Not Reported | | |
| Inspection: | 0 | Pump setti: | Not Reported |
| Pump motor: | Not Reported | Pump plan1: | 0 |
| Pump plan2: | 0 | Pump plan3: | Not Reported |
| Pump rate: | Not Reported | Yield meas: | Not Reported |
| Pump hour1: | 0 | Pump hour2: | 0 |
| Pump stati: | Not Reported | Pump deter: | Not Reported |
| Pump groun: | Not Reported | Pump test : | 0 |
| X longdd: | -93.68305556 | | |
| Y latdd: | 32.37083333 | | |
| Pump down : | Not Reported | | |
| Pa remarks: | Not Reported | Pa signat2: | 0 |
| Pa signat1: | Not Reported | | |
| Pa details: | Not Reported | | |
| Casing di2: | Not Reported | Casing len: | Not Reported |
| Contact: | Not Reported | Casing di3: | Not Reported |
| Screen di2: | Not Reported | | |
| Wwo seq nu: | 0 | | |
| Screen di3: | Not Reported | Parish nam: | CADDO |
| Aquifer na: | [TO BE DETERMINED] | | |
| Use descri: | plugged and abandoned rig supply | | |
| Well statu: | Plugged and Abandoned | Site id: | LATD40000017872 |

**K48
South
1/2 - 1 Mile
Lower**

LA WELLS LATD40000017739

| | | | |
|-------------|--------------------------|-------------|--------------|
| Water wel1: | 387857 | State code: | 22 |
| Water wel2: | 017-824 | Local well: | 824 |
| Parish num: | 017 | Latitude: | 322213 |
| Identifica: | 322213093404301 | Sequence n: | 01 |
| Longitude: | 934043 | Well depth: | 61 |
| Owners nam: | DICKSON, PAUL | Well subus: | Not Reported |
| Well use: | I | Geologic u: | 112RRVA |
| Date compl: | 05/93 | | |
| Available : | Driller Log, Water Level | Revised lo: | Not Reported |
| Revised la: | Not Reported | Drill log: | D |
| Elec log: | Not Reported | Chem analy: | Not Reported |
| Mechanic a: | Not Reported | Pump test: | Not Reported |
| Bio analys: | Not Reported | Drillers 1: | CONTINENTAL |
| Avail info: | W | Section: | 038 |
| Drillers 2: | 004 | Range: | 13W |
| Township: | 16N | Elevation: | 155 |
| Hole depth: | 65 | Water leve: | 7.10 |
| Quad num: | 052C | Source of : | D |
| Date measu: | 05/21/93 | Date regis: | 06/93 |
| Date of ad: | 1996-08-06 | | |

GEOCHECK® - PHYSICAL SETTING SOURCE MAP FINDINGS

| | | | |
|-------------|----------------------------|-------------|-----------------|
| Date plugg: | Not Reported | Plugged b1: | Not Reported |
| Plugged b2: | Not Reported | Yield: | 600 |
| Drawdown: | Not Reported | Casing di1: | 10 |
| Casing mat: | STEEL | Screen di1: | 10 |
| Screen int: | 46-61 | Serial num: | Not Reported |
| Owners num: | Not Reported | Latitude d: | 0 |
| Latitude m: | 0 | | |
| Latitude s: | 0 | Longitude2: | 0 |
| Longitude1: | 0 | | |
| Longitude3: | Not Reported | Create use: | SONRIS_DBA |
| Create dat: | 2010 720 | Update use: | SONRIS_DBA |
| Update dat: | 2012 130 | Industria1: | Not Reported |
| Parish cod: | 09 | Replacemen: | Not Reported |
| Owner stat: | Not Reported | Public su1: | Not Reported |
| Industria2: | Not Reported | Pumpdown c: | Not Reported |
| Public su2: | Not Reported | Extension2: | Not Reported |
| Extension1: | Not Reported | Screen typ: | Not Reported |
| Extension3: | Not Reported | Ground eve: | Not Reported |
| Gravel pac: | N | Site city: | Not Reported |
| Diameter o: | Not Reported | Site addre: | Not Reported |
| Site zip: | Not Reported | | |
| Remarks: | Not Reported | Authorize2: | 0 |
| Authorize1: | Not Reported | | |
| Heat pump1: | 0 | Location l: | Not Reported |
| Heat pump2: | Not Reported | | |
| Location m: | 0 | Cemented f: | Not Reported |
| Location c: | Not Reported | Slot size: | Not Reported |
| Slot lengt: | Not Reported | | |
| Inspector: | Not Reported | Pump setti: | Not Reported |
| Inspector : | Not Reported | Pump plan1: | 0 |
| Inspection: | 0 | Pump plan3: | Not Reported |
| Pump motor: | Not Reported | Yield meas: | Not Reported |
| Pump plan2: | 0 | Pump hour2: | 0 |
| Pump rate: | Not Reported | Pump deter: | Not Reported |
| Pump hour1: | 0 | Pump test : | 0 |
| Pump stati: | Not Reported | | |
| Pump groun: | Not Reported | Pa signat2: | 0 |
| X longdd: | -93.67861111 | | |
| Y latdd: | 32.37027778 | Casing len: | Not Reported |
| Pump down : | Not Reported | Casing di3: | Not Reported |
| Pa remarks: | Not Reported | | |
| Pa signat1: | Not Reported | Parish nam: | CADD0 |
| Pa details: | Not Reported | | |
| Casing di2: | Not Reported | Site id: | LATD40000017739 |
| Contact: | Not Reported | | |
| Screen di2: | Not Reported | | |
| Wwo seq nu: | 0 | | |
| Screen di3: | Not Reported | | |
| Aquifer na: | RED RIVER ALLUVIAL AQUIFER | | |
| Use descri: | irrigation | | |
| Well statu: | Active | | |

K49
South
1/2 - 1 Mile
Lower

LA WELLS LATD40000191676

GEOCHECK® - PHYSICAL SETTING SOURCE MAP FINDINGS

| | | | |
|-------------|--|--|--------------|
| Water wel1: | 387357 | State code: | 22 |
| Water wel2: | 017-331 | Local well: | 331 |
| Parish num: | 017 | Latitude: | 322213 |
| Identifica: | 322213093404701 | Sequence n: | 01 |
| Longitude: | 934047 | Well depth: | 64 |
| Owners nam: | U S GEOL SURVEY | Well subus: | W |
| Well use: | O | Geologic u: | 112RRVA |
| Date compl: | 11/56 | Driller Log, Quality of Water, Water Level | |
| Available : | Driller Log, Quality of Water, Water Level | | |
| Revised Ia: | Not Reported | Revised lo: | Not Reported |
| Elec log: | Not Reported | Drill log: | D |
| Mechanic a: | Not Reported | Chem analy: | Q |
| Bio analys: | Not Reported | Pump test: | Not Reported |
| Avail info: | W | Drillers 1: | U.S.G.S. |
| Drillers 2: | 002 | Section: | 038 |
| Township: | 16N | Range: | 13W |
| Hole depth: | 66 | Elevation: | 153 |
| Quad num: | Not Reported | Water leve: | 12.95 |
| Date measu: | 11/19/56 | Source of : | A |
| Date of ad: | 1992-08-06 | Date regis: | Not Reported |
| Date plugg: | Not Reported | Plugged b1: | Not Reported |
| Plugged b2: | Not Reported | Yield: | Not Reported |
| Drawdown: | Not Reported | Casing di1: | 1.25 |
| Casing mat: | METAL | Screen di1: | 1.25 |
| Screen int: | 61-64 | Serial num: | Not Reported |
| Owners num: | Not Reported | Latitude d: | 0 |
| Latitude m: | 0 | | |
| Latitude s: | 0 | | |
| Longitude1: | 0 | Longitude2: | 0 |
| Longitude3: | Not Reported | | |
| Create dat: | 2010 720 | Create use: | SONRIS_DBA |
| Update dat: | 2012 130 | Update use: | SONRIS_DBA |
| Parish cod: | 09 | Industria1: | Not Reported |
| Owner stat: | Not Reported | Replacemen: | Not Reported |
| Industria2: | Not Reported | Public su1: | Not Reported |
| Public su2: | Not Reported | Pumpdown c: | Not Reported |
| Extension1: | Not Reported | Extension2: | Not Reported |
| Extension3: | Not Reported | Screen typ: | Not Reported |
| Gravel pac: | N | Ground eve: | Not Reported |
| Diameter o: | Not Reported | Site city: | Not Reported |
| Site zip: | Not Reported | Site addre: | Not Reported |
| Remarks: | Not Reported | | |
| Authorize1: | Not Reported | Authorize2: | 0 |
| Heat pump1: | 0 | | |
| Heat pump2: | Not Reported | Location l: | Not Reported |
| Location m: | 0 | | |
| Location c: | Not Reported | Cemented f: | Not Reported |
| Slot lengt: | Not Reported | Slot size: | Not Reported |
| Inspector: | Not Reported | | |
| Inspector : | Not Reported | | |
| Inspection: | 0 | Pump setti: | Not Reported |
| Pump motor: | Not Reported | Pump plan1: | 0 |
| Pump plan2: | 0 | Pump plan3: | Not Reported |
| Pump rate: | Not Reported | Yield meas: | Not Reported |
| Pump hour1: | 0 | Pump hour2: | 0 |
| Pump stati: | Not Reported | Pump deter: | Not Reported |
| Pump groun: | Not Reported | Pump test : | 0 |
| X longdd: | -93.67972222 | | |
| Y latdd: | 32.37027778 | | |

GEOCHECK® - PHYSICAL SETTING SOURCE MAP FINDINGS

| | | | |
|-------------|----------------------------|-------------|-----------------|
| Pump down : | Not Reported | | |
| Pa remarks: | Not Reported | | |
| Pa signat1: | Not Reported | Pa signat2: | 0 |
| Pa details: | Not Reported | | |
| Casing di2: | Not Reported | Casing len: | Not Reported |
| Contact: | Not Reported | Casing di3: | Not Reported |
| Screen di2: | Not Reported | | |
| Wwo seq nu: | 0 | | |
| Screen di3: | Not Reported | Parish nam: | CADDO |
| Aquifer na: | RED RIVER ALLUVIAL AQUIFER | | |
| Use descri: | water level observation | | |
| Well statu: | Active | Site id: | LATD40000191676 |

**50
NW
1/2 - 1 Mile
Higher**

LA WELLS LATD40000124689

| | | | |
|-------------|-----------------|-------------|-----------------|
| Water wel1: | 388645 | | |
| Water wel2: | 017-5676Z | State code: | 22 |
| Parish num: | 017 | Local well: | 5676Z |
| Identifica: | 322336093411601 | Latitude: | 322336 |
| Longitude: | 934116 | Sequence n: | 01 |
| Owners nam: | SAWYER DRLG | Well depth: | 90 |
| Well use: | S | Well subus: | PA |
| Date compl: | 08/85 | Geologic u: | 124WLCX |
| Available : | Driller Log | | |
| Revised la: | Not Reported | Revised lo: | Not Reported |
| Elec log: | Not Reported | Drill log: | D |
| Mechanic a: | Not Reported | Chem analy: | Not Reported |
| Bio analys: | Not Reported | Pump test: | Not Reported |
| Avail info: | Not Reported | Drillers 1: | TALLEY, JOHN L. |
| Drillers 2: | 006 | Section: | 010 |
| Township: | 16N | Range: | 13W |
| Hole depth: | 90 | Elevation: | 162 |
| Quad num: | 052 | Water leve: | 0.00 |
| Date measu: | Not Reported | Source of : | Not Reported |
| Date of ad: | 1995-01-24 | Date regis: | 09/86 |
| Date plugg: | 09/86 | Plugged b1: | SCRUGGS, INC. |
| Plugged b2: | 208 | Yield: | Not Reported |
| Drawdown: | Not Reported | Casing di1: | 4 |
| Casing mat: | PLASTIC | Screen di1: | 4 |
| Screen int: | 50-90 | Serial num: | Not Reported |
| Owners num: | WEBB 1 | Latitude d: | 0 |
| Latitude m: | 0 | | |
| Latitude s: | 0 | | |
| Longitude1: | 0 | Longitude2: | 0 |
| Longitude3: | Not Reported | | |
| Create dat: | 2010 720 | Create use: | SONRIS_DBA |
| Update dat: | 2012 130 | Update use: | SONRIS_DBA |
| Parish cod: | 09 | Industria1: | Not Reported |
| Owner stat: | Not Reported | Replacemen: | Not Reported |
| Industria2: | Not Reported | Public su1: | Not Reported |
| Public su2: | Not Reported | Pumpdown c: | Not Reported |
| Extension1: | Not Reported | Extension2: | Not Reported |
| Extension3: | Not Reported | Screen typ: | Not Reported |
| Gravel pac: | N | Ground eve: | Not Reported |

GEOCHECK® - PHYSICAL SETTING SOURCE MAP FINDINGS

| | | | |
|-------------|----------------------------------|-------------|-----------------|
| Diameter o: | Not Reported | Site city: | Not Reported |
| Site zip: | Not Reported | Site addr: | Not Reported |
| Remarks: | Not Reported | | |
| Authorize1: | Not Reported | Authorize2: | 0 |
| Heat pump1: | 0 | | |
| Heat pump2: | Not Reported | Location l: | Not Reported |
| Location m: | 0 | | |
| Location c: | Not Reported | Cemented f: | Not Reported |
| Slot lengt: | Not Reported | Slot size: | Not Reported |
| Inspector: | Not Reported | | |
| Inspector : | Not Reported | | |
| Inspection: | 0 | Pump setti: | Not Reported |
| Pump motor: | Not Reported | Pump plan1: | 0 |
| Pump plan2: | 0 | Pump plan3: | Not Reported |
| Pump rate: | Not Reported | Yield meas: | Not Reported |
| Pump hour1: | 0 | Pump hour2: | 0 |
| Pump stati: | Not Reported | Pump deter: | Not Reported |
| Pump groun: | Not Reported | Pump test : | 0 |
| X longdd: | -93.68777778 | | |
| Y latdd: | 32.39333333 | | |
| Pump down : | Not Reported | | |
| Pa remarks: | Not Reported | Pa signat2: | 0 |
| Pa signat1: | Not Reported | | |
| Pa details: | Not Reported | | |
| Casing di2: | Not Reported | Casing len: | Not Reported |
| Contact: | Not Reported | Casing di3: | Not Reported |
| Screen di2: | Not Reported | | |
| Wwo seq nu: | 0 | | |
| Screen di3: | Not Reported | Parish nam: | CADDO |
| Aquifer na: | WILCOX AQUIFER | | |
| Use descri: | plugged and abandoned rig supply | | |
| Well statu: | Plugged and Abandoned | Site id: | LATD40000124689 |

**M51
SW
1/2 - 1 Mile
Higher**

LA WELLS LATD40000018312

| | | | |
|-------------|--------------------------|-------------|--------------|
| Water wel1: | 391752 | State code: | 22 |
| Water wel2: | 017-8783Z | Local well: | 8783Z |
| Parish num: | 017 | Latitude: | 322229 |
| Identifica: | 322229093412601 | Sequence n: | 01 |
| Longitude: | 934126 | Well depth: | 245 |
| Owners nam: | MCFADDEN, WILL | Well subus: | Not Reported |
| Well use: | H | Geologic u: | 124WLCX |
| Date compl: | 10/98 | | |
| Available : | Driller Log, Water Level | Revised lo: | Not Reported |
| Revised la: | Not Reported | Drill log: | D |
| Elec log: | Not Reported | Chem analy: | Not Reported |
| Mechanic a: | Not Reported | Pump test: | Not Reported |
| Bio analys: | Not Reported | Drillers 1: | HARDIN |
| Avail info: | W | Section: | 015 |
| Drillers 2: | 062 | Range: | 13W |
| Township: | 16N | Elevation: | 155 |
| Hole depth: | 245 | Water leve: | 100.00 |
| Quad num: | 052C | Source of : | D |
| Date measu: | 10/06/98 | Date regis: | 11/98 |
| Date of ad: | 2001-07-27 | | |

GEOCHECK® - PHYSICAL SETTING SOURCE MAP FINDINGS

| | | | |
|-------------|----------------|-------------|-----------------|
| Date plugg: | Not Reported | Plugged b1: | Not Reported |
| Plugged b2: | Not Reported | Yield: | Not Reported |
| Drawdown: | Not Reported | Casing di1: | 4 |
| Casing mat: | PLASTIC | Screen di1: | 4 |
| Screen int: | 205-245 | Serial num: | Not Reported |
| Owners num: | Not Reported | Latitude d: | 0 |
| Latitude m: | 0 | | |
| Latitude s: | 0 | Longitude2: | 0 |
| Longitude1: | 0 | | |
| Longitude3: | Not Reported | Create use: | SONRIS_DBA |
| Create dat: | 2010 720 | Update use: | SONRIS_DBA |
| Update dat: | 2012 130 | Industria1: | Not Reported |
| Parish cod: | 09 | Replacemen: | Not Reported |
| Owner stat: | Not Reported | Public su1: | Not Reported |
| Industria2: | Not Reported | Pumpdown c: | Not Reported |
| Public su2: | Not Reported | Extension2: | Not Reported |
| Extension1: | Not Reported | Screen typ: | Not Reported |
| Extension3: | Not Reported | Ground eve: | Not Reported |
| Gravel pac: | N | Site city: | Not Reported |
| Diameter o: | Not Reported | Site addre: | Not Reported |
| Site zip: | Not Reported | | |
| Remarks: | Not Reported | Authorize2: | 0 |
| Authorize1: | Not Reported | | |
| Heat pump1: | 0 | Location l: | Not Reported |
| Heat pump2: | Not Reported | | |
| Location m: | 0 | Cemented f: | Not Reported |
| Location c: | Not Reported | Slot size: | Not Reported |
| Slot lengt: | Not Reported | | |
| Inspector: | Not Reported | Pump setti: | Not Reported |
| Inspector : | Not Reported | Pump plan1: | 0 |
| Inspection: | 0 | Pump plan3: | Not Reported |
| Pump motor: | Not Reported | Yield meas: | Not Reported |
| Pump plan2: | 0 | Pump hour2: | 0 |
| Pump rate: | Not Reported | Pump deter: | Not Reported |
| Pump hour1: | 0 | Pump test : | 0 |
| Pump stati: | Not Reported | | |
| Pump groun: | Not Reported | Pa signat2: | 0 |
| X longdd: | -93.69055556 | | |
| Y latdd: | 32.37472222 | Casing len: | Not Reported |
| Pump down : | Not Reported | Casing di3: | Not Reported |
| Pa remarks: | Not Reported | | |
| Pa signat1: | Not Reported | Parish nam: | CADDO |
| Pa details: | Not Reported | | |
| Casing di2: | Not Reported | Site id: | LATD40000018312 |
| Contact: | Not Reported | | |
| Screen di2: | Not Reported | | |
| Wwo seq nu: | 0 | | |
| Screen di3: | Not Reported | | |
| Aquifer na: | WILCOX AQUIFER | | |
| Use descri: | domestic | | |
| Well statu: | Active | | |

52
ESE
1/2 - 1 Mile
Higher

LA WELLS LATD40000183123

GEOCHECK® - PHYSICAL SETTING SOURCE MAP FINDINGS

| | | | |
|-------------|-----------------|-------------|-----------------|
| Water wel1: | 388147 | State code: | 22 |
| Water wel2: | 017-5178Z | Local well: | 5178Z |
| Parish num: | 017 | Latitude: | 322240 |
| Identifica: | 322240093395201 | Sequence n: | 01 |
| Longitude: | 933952 | Well depth: | 90 |
| Owners nam: | SAWYER DRLG | Well subus: | PA |
| Well use: | S | Geologic u: | 124WLCX |
| Date compl: | 11/84 | | |
| Available : | Driller Log | Revised lo: | Not Reported |
| Revised la: | Not Reported | Drill log: | D |
| Elec log: | Not Reported | Chem analy: | Not Reported |
| Mechanic a: | Not Reported | Pump test: | Not Reported |
| Bio analys: | Not Reported | Drillers 1: | TALLEY, JOHN L. |
| Avail info: | Not Reported | Section: | 014 |
| Drillers 2: | 006 | Range: | 13W |
| Township: | 16N | Elevation: | 156 |
| Hole depth: | 90 | Water leve: | 0.00 |
| Quad num: | 052 | Source of : | Not Reported |
| Date measu: | Not Reported | Date regis: | 01/85 |
| Date of ad: | 1995-01-24 | Plugged b1: | SCRUGGS, INC. |
| Date plugg: | 09/86 | Yield: | Not Reported |
| Plugged b2: | 208 | Casing di1: | 4 |
| Drawdown: | Not Reported | Screen di1: | 4 |
| Casing mat: | PLASTIC | Serial num: | Not Reported |
| Screen int: | 50-90 | Latitude d: | 0 |
| Owners num: | EGAN 1 | | |
| Latitude m: | 0 | Longitude2: | 0 |
| Latitude s: | 0 | | |
| Longitude1: | 0 | Create use: | SONRIS_DBA |
| Longitude3: | Not Reported | Update use: | SONRIS_DBA |
| Create dat: | 2010 720 | Industria1: | Not Reported |
| Update dat: | 2012 130 | Replacemen: | Not Reported |
| Parish cod: | 09 | Public su1: | Not Reported |
| Owner stat: | Not Reported | Pumpdown c: | Not Reported |
| Industria2: | Not Reported | Extension2: | Not Reported |
| Public su2: | Not Reported | Screen typ: | Not Reported |
| Extension1: | Not Reported | Ground eve: | Not Reported |
| Extension3: | Not Reported | Site city: | Not Reported |
| Gravel pac: | N | Site addre: | Not Reported |
| Diameter o: | Not Reported | | |
| Site zip: | Not Reported | Authorize2: | 0 |
| Remarks: | Not Reported | | |
| Authorize1: | Not Reported | Location l: | Not Reported |
| Heat pump1: | 0 | | |
| Heat pump2: | Not Reported | Cemented f: | Not Reported |
| Location m: | 0 | Slot size: | Not Reported |
| Location c: | Not Reported | | |
| Slot lengt: | Not Reported | Pump setti: | Not Reported |
| Inspector: | Not Reported | Pump plan1: | 0 |
| Inspector : | Not Reported | Pump plan3: | Not Reported |
| Inspection: | 0 | Yield meas: | Not Reported |
| Pump motor: | Not Reported | Pump hour2: | 0 |
| Pump plan2: | 0 | Pump deter: | Not Reported |
| Pump rate: | Not Reported | Pump test : | 0 |
| Pump hour1: | 0 | | |
| Pump stati: | Not Reported | | |
| Pump groun: | Not Reported | | |
| X longdd: | -93.66444444 | | |
| Y latdd: | 32.37777778 | | |

GEOCHECK® - PHYSICAL SETTING SOURCE MAP FINDINGS

| | | | |
|-------------|----------------------------------|-------------|-----------------|
| Pump down : | Not Reported | | |
| Pa remarks: | Not Reported | | |
| Pa signat1: | Not Reported | Pa signat2: | 0 |
| Pa details: | Not Reported | | |
| Casing di2: | Not Reported | Casing len: | Not Reported |
| Contact: | Not Reported | Casing di3: | Not Reported |
| Screen di2: | Not Reported | | |
| Wwo seq nu: | 0 | | |
| Screen di3: | Not Reported | Parish nam: | CADDO |
| Aquifer na: | WILCOX AQUIFER | | |
| Use descri: | plugged and abandoned rig supply | | |
| Well statu: | Plugged and Abandoned | Site id: | LATD40000183123 |

**M53
SW
1/2 - 1 Mile
Lower**

LA WELLS LATD40000018649

| | | | |
|-------------|-----------------|-------------|--------------|
| Water wel1: | 391219 | State code: | 22 |
| Water wel2: | 017-8250Z | Local well: | 8250Z |
| Parish num: | 017 | Latitude: | 322225 |
| Identifica: | 322225093412501 | Sequence n: | 01 |
| Longitude: | 934125 | Well depth: | 240 |
| Owners nam: | SMITH, JIMMY DR | Well subus: | PA |
| Well use: | B | Geologic u: | 11200NWM |
| Date compl: | Not Reported | Revised lo: | Not Reported |
| Available : | Not Reported | Drill log: | Not Reported |
| Revised la: | Not Reported | Chem analy: | Not Reported |
| Elec log: | Not Reported | Pump test: | Not Reported |
| Mechanic a: | Not Reported | Drillers 1: | CONTINENTAL |
| Bio analys: | Not Reported | Section: | 038 |
| Avail info: | Not Reported | Range: | 13W |
| Drillers 2: | 004 | Elevation: | 150 |
| Township: | 16N | Water leve: | 0.00 |
| Hole depth: | 240 | Source of : | Not Reported |
| Quad num: | 052C | Date regis: | 06/96 |
| Date measu: | Not Reported | Plugged b1: | CONTINENTAL |
| Date of ad: | 1998-03-30 | Yield: | Not Reported |
| Date plugg: | 05/96 | Casing di1: | Not Reported |
| Plugged b2: | 004 | Screen di1: | Not Reported |
| Drawdown: | Not Reported | Serial num: | Not Reported |
| Casing mat: | Not Reported | Latitude d: | 0 |
| Screen int: | Not Reported | | |
| Owners num: | Not Reported | Longitude2: | 0 |
| Latitude m: | 0 | | |
| Latitude s: | 0 | Create use: | SONRIS_DBA |
| Longitude1: | 0 | Update use: | SONRIS_DBA |
| Longitude3: | Not Reported | Industria1: | Not Reported |
| Create dat: | 2010 720 | Replacemen: | Not Reported |
| Update dat: | 2012 130 | Public su1: | Not Reported |
| Parish cod: | 09 | Pumpdown c: | Not Reported |
| Owner stat: | Not Reported | Extension2: | Not Reported |
| Industria2: | Not Reported | Screen typ: | Not Reported |
| Public su2: | Not Reported | Ground eve: | Not Reported |
| Extension1: | Not Reported | | |
| Extension3: | Not Reported | | |
| Gravel pac: | N | | |

GEOCHECK® - PHYSICAL SETTING SOURCE MAP FINDINGS

| | | | |
|-------------|--------------------------------|-------------|----------------|
| Diameter o: | Not Reported | Site city: | Not Reported |
| Site zip: | Not Reported | Site addr: | Not Reported |
| Remarks: | Not Reported | | |
| Authorize1: | Not Reported | Authorize2: | 0 |
| Heat pump1: | 0 | | |
| Heat pump2: | Not Reported | Location l: | Not Reported |
| Location m: | 0 | | |
| Location c: | Not Reported | Cemented f: | Not Reported |
| Slot lengt: | Not Reported | Slot size: | Not Reported |
| Inspector: | Not Reported | | |
| Inspector : | Not Reported | | |
| Inspection: | 0 | Pump setti: | Not Reported |
| Pump motor: | Not Reported | Pump plan1: | 0 |
| Pump plan2: | 0 | Pump plan3: | Not Reported |
| Pump rate: | Not Reported | Yield meas: | Not Reported |
| Pump hour1: | 0 | Pump hour2: | 0 |
| Pump stati: | Not Reported | Pump deter: | Not Reported |
| Pump groun: | Not Reported | Pump test : | 0 |
| X longdd: | -93.69027778 | | |
| Y latdd: | 32.37361111 | | |
| Pump down : | Not Reported | | |
| Pa remarks: | Not Reported | Pa signat2: | 0 |
| Pa signat1: | Not Reported | | |
| Pa details: | Not Reported | | |
| Casing di2: | Not Reported | Casing len: | Not Reported |
| Contact: | Not Reported | Casing di3: | Not Reported |
| Screen di2: | Not Reported | | |
| Wwo seq nu: | 0 | | |
| Screen di3: | Not Reported | Parish nam: | CADDO |
| Aquifer na: | [NO WELL MADE] | | |
| Use descri: | plugged and abandoned borehole | | |
| Well statu: | Plugged and Abandoned | Site id: | LATD4000018649 |

**54
SE
1/2 - 1 Mile
Higher**

LA WELLS LATD40000178207

| | | | |
|-------------|--------------------------|-------------|--------------|
| Water wel1: | 393113 | State code: | 22 |
| Water wel2: | 017-10143Z | Local well: | 10143Z |
| Parish num: | 017 | Latitude: | 322226 |
| Identifica: | 322226093400101 | Sequence n: | 01 |
| Longitude: | 934001 | Well depth: | 80 |
| Owners nam: | J W OPERATING | Well subus: | Not Reported |
| Well use: | S | Geologic u: | 112RRVA |
| Date compl: | 02/05 | | |
| Available : | Driller Log, Water Level | Revised lo: | 934001 |
| Revised la: | 322626 | Drill log: | D |
| Elec log: | Not Reported | Chem analy: | Not Reported |
| Mechanic a: | Not Reported | Pump test: | Not Reported |
| Bio analys: | Not Reported | Drillers 1: | KEITHVILLE |
| Avail info: | W | Section: | 003 |
| Drillers 2: | 018 | Range: | 13W |
| Township: | 16N | Elevation: | 0164 |
| Hole depth: | 80 | Water leve: | 8.00 |
| Quad num: | 052C | Source of : | D |
| Date measu: | 02/25/05 | Date regis: | 06/05 |
| Date of ad: | 2005-08-08 | | |

GEOCHECK® - PHYSICAL SETTING SOURCE MAP FINDINGS

| | | | |
|-------------|----------------------------|-------------|---|
| Date plugg: | 10/03/2013 | Plugged b1: | Not Reported |
| Plugged b2: | 208 | Yield: | Not Reported |
| Drawdown: | Not Reported | Casing di1: | 4 |
| Casing mat: | PLASTIC | Screen di1: | 4 |
| Screen int: | 60-80 | Serial num: | 230917 |
| Owners num: | SMITH 14-2 | Latitude d: | 0 |
| Latitude m: | 0 | | |
| Latitude s: | 0 | Longitude2: | 0 |
| Longitude1: | 0 | | |
| Longitude3: | Not Reported | Create use: | SONRIS_DBA |
| Create dat: | 2010 720 | Update use: | TERITH |
| Update dat: | 2014 4 3 | Industria1: | Not Reported |
| Parish cod: | 09 | Replacemen: | Not Reported |
| Owner stat: | Not Reported | Public su1: | Not Reported |
| Industria2: | Not Reported | Pumpdown c: | Not Reported |
| Public su2: | Not Reported | Extension2: | Not Reported |
| Extension1: | Not Reported | Screen typ: | Not Reported |
| Extension3: | Not Reported | Ground eve: | Not Reported |
| Gravel pac: | N | Site city: | Not Reported |
| Diameter o: | Not Reported | Site addre: | Not Reported |
| Site zip: | Not Reported | | |
| Remarks: | Not Reported | Authorize2: | 0 |
| Authorize1: | Not Reported | | |
| Heat pump1: | 0 | Location l: | Not Reported |
| Heat pump2: | Not Reported | | |
| Location m: | 0 | Cemented f: | Not Reported |
| Location c: | Not Reported | Slot size: | Not Reported |
| Slot lengt: | Not Reported | | |
| Inspector: | RJF/PAA | Pump setti: | Not Reported |
| Inspector : | Not Reported | Pump plan1: | 0 |
| Inspection: | 2014 324 | Pump plan3: | Not Reported |
| Pump motor: | Not Reported | Yield meas: | Not Reported |
| Pump plan2: | 0 | Pump hour2: | 0 |
| Pump rate: | Not Reported | Pump deter: | Not Reported |
| Pump hour1: | 0 | Pump test : | 0 |
| Pump stati: | Not Reported | | |
| Pump groun: | Not Reported | Pa signat2: | 20131018 |
| X longdd: | -93.66694444 | Pa details: | USING TREMMIE PIPE, PLUGGED WELL FROM BOTTOM TO TOP WITH 8 PORTLAND |
| Y latdd: | 32.37388889 | Casing di2: | Not Reported |
| Pump down : | Not Reported | Contact: | Not Reported |
| Pa remarks: | Not Reported | Screen di2: | Not Reported |
| Pa signat1: | GEORGE HAYWARD | Wwo seq nu: | 0 |
| Casing di2: | Not Reported | Screen di3: | Not Reported |
| Contact: | Not Reported | Aquifer na: | RED RIVER ALLUVIAL AQUIFER |
| Screen di2: | Not Reported | Use descri: | oil/gas well rig supply |
| Wwo seq nu: | 0 | Well statu: | Plugged and Abandoned |
| Screen di3: | Not Reported | Site id: | LATD40000178207 |
| Aquifer na: | RED RIVER ALLUVIAL AQUIFER | | |
| Use descri: | oil/gas well rig supply | | |
| Well statu: | Plugged and Abandoned | | |

**N55
SSW
1/2 - 1 Mile
Higher**

LA WELLS LATD40000186624

GEOCHECK® - PHYSICAL SETTING SOURCE MAP FINDINGS

| | | | |
|-------------|--------------------------|-------------|----------------|
| Water wel1: | 390586 | State code: | 22 |
| Water wel2: | 017-7617Z | Local well: | 7617Z |
| Parish num: | 017 | Latitude: | 322217 |
| Identifica: | 322217093411401 | Sequence n: | 01 |
| Longitude: | 934114 | Well depth: | 220 |
| Owners nam: | FOLKS, GARY | Well subus: | Not Reported |
| Well use: | H | Geologic u: | 124WLCX |
| Date compl: | 06/93 | | |
| Available : | Driller Log, Water Level | | |
| Revised Ia: | Not Reported | Revised lo: | Not Reported |
| Elec log: | Not Reported | Drill log: | D |
| Mechanic a: | Not Reported | Chem analy: | Not Reported |
| Bio analys: | Not Reported | Pump test: | Not Reported |
| Avail info: | W | Drillers 1: | PRESLEY, ROGER |
| Drillers 2: | 102 | Section: | 038 |
| Township: | 16N | Range: | 13W |
| Hole depth: | 220 | Elevation: | 165 |
| Quad num: | 052C | Water leve: | 70.00 |
| Date measu: | 06/03/93 | Source of : | D |
| Date of ad: | 1994-12-02 | Date regis: | 07/93 |
| Date plugg: | Not Reported | Plugged b1: | Not Reported |
| Plugged b2: | Not Reported | Yield: | Not Reported |
| Drawdown: | Not Reported | Casing di1: | 4X4X4X4 |
| Casing mat: | PLASTIC | Screen di1: | 4 |
| Screen int: | MULTIPLE | Serial num: | Not Reported |
| Owners num: | Not Reported | Latitude d: | 0 |
| Latitude m: | 0 | | |
| Latitude s: | 0 | | |
| Longitude1: | 0 | Longitude2: | 0 |
| Longitude3: | Not Reported | | |
| Create dat: | 2010 720 | Create use: | SONRIS_DBA |
| Update dat: | 2012 130 | Update use: | SONRIS_DBA |
| Parish cod: | 09 | Industria1: | Not Reported |
| Owner stat: | Not Reported | Replacemen: | Not Reported |
| Industria2: | Not Reported | Public su1: | Not Reported |
| Public su2: | Not Reported | Pumpdown c: | Not Reported |
| Extension1: | Not Reported | Extension2: | Not Reported |
| Extension3: | Not Reported | Screen typ: | Not Reported |
| Gravel pac: | N | Ground eve: | Not Reported |
| Diameter o: | Not Reported | Site city: | Not Reported |
| Site zip: | Not Reported | Site addre: | Not Reported |
| Remarks: | Not Reported | | |
| Authorize1: | Not Reported | Authorize2: | 0 |
| Heat pump1: | 0 | | |
| Heat pump2: | Not Reported | Location l: | Not Reported |
| Location m: | 0 | | |
| Location c: | Not Reported | Cemented f: | Not Reported |
| Slot lengt: | Not Reported | Slot size: | Not Reported |
| Inspector: | Not Reported | | |
| Inspector : | Not Reported | | |
| Inspection: | 0 | Pump setti: | Not Reported |
| Pump motor: | Not Reported | Pump plan1: | 0 |
| Pump plan2: | 0 | Pump plan3: | Not Reported |
| Pump rate: | Not Reported | Yield meas: | Not Reported |
| Pump hour1: | 0 | Pump hour2: | 0 |
| Pump stati: | Not Reported | Pump deter: | Not Reported |
| Pump groun: | Not Reported | Pump test : | 0 |
| X longdd: | -93.68722222 | | |
| Y latdd: | 32.37138889 | | |

GEOCHECK® - PHYSICAL SETTING SOURCE MAP FINDINGS

| | | | |
|-------------|----------------|-------------|-----------------|
| Pump down : | Not Reported | | |
| Pa remarks: | Not Reported | | |
| Pa signat1: | Not Reported | Pa signat2: | 0 |
| Pa details: | Not Reported | | |
| Casing di2: | Not Reported | Casing len: | Not Reported |
| Contact: | Not Reported | Casing di3: | Not Reported |
| Screen di2: | Not Reported | | |
| Wwo seq nu: | 0 | | |
| Screen di3: | Not Reported | Parish nam: | CADDO |
| Aquifer na: | WILCOX AQUIFER | | |
| Use descri: | domestic | | |
| Well statu: | Active | Site id: | LATD40000186624 |

56
SSE
1/2 - 1 Mile
Lower

LA WELLS LATD40000195489

| | | | |
|-------------|--------------------------|-------------|--------------|
| Water wel1: | 393429 | | |
| Water wel2: | 017-10459Z | State code: | 22 |
| Parish num: | 017 | Local well: | 10459Z |
| Identifica: | 322215093401701 | Latitude: | 322215 |
| Longitude: | 934017 | Sequence n: | 01 |
| Owners nam: | J W OPERATING | Well depth: | 60 |
| Well use: | S | Well subus: | Not Reported |
| Date compl: | 12/05 | Geologic u: | 112RRVA |
| Available : | Driller Log, Water Level | | |
| Revised la: | Not Reported | Revised lo: | Not Reported |
| Elec log: | Not Reported | Drill log: | D |
| Mechanic a: | Not Reported | Chem analy: | Not Reported |
| Bio analys: | Not Reported | Pump test: | Not Reported |
| Avail info: | W | Drillers 1: | KEITHVILLE |
| Drillers 2: | 018 | Section: | 038 |
| Township: | 16N | Range: | 13W |
| Hole depth: | 60 | Elevation: | 153 |
| Quad num: | 052C | Water leve: | 10.00 |
| Date measu: | 12/28/05 | Source of : | D |
| Date of ad: | 2006-04-06 | Date regis: | 02/06 |
| Date plugg: | 05/20/2011 | Plugged b1: | Not Reported |
| Plugged b2: | 208 | Yield: | Not Reported |
| Drawdown: | Not Reported | Casing di1: | 4 |
| Casing mat: | PLASTIC | Screen di1: | 4 |
| Screen int: | 40-60 | Serial num: | 232527 |
| Owners num: | JETER 14-1 | Latitude d: | 0 |
| Latitude m: | 0 | | |
| Latitude s: | 0 | | |
| Longitude1: | 0 | Longitude2: | 0 |
| Longitude3: | Not Reported | | |
| Create dat: | 2010 720 | Create use: | SONRIS_DBA |
| Update dat: | 2012 130 | Update use: | SONRIS_DBA |
| Parish cod: | 09 | Industria1: | Not Reported |
| Owner stat: | Not Reported | Replacemen: | Not Reported |
| Industria2: | Not Reported | Public su1: | Not Reported |
| Public su2: | Not Reported | Pumpdown c: | Not Reported |
| Extension1: | Not Reported | Extension2: | Not Reported |
| Extension3: | Not Reported | Screen typ: | Not Reported |
| Gravel pac: | N | Ground eve: | Not Reported |

GEOCHECK® - PHYSICAL SETTING SOURCE MAP FINDINGS

| | | | |
|-------------|--|-------------|-----------------|
| Diameter o: | Not Reported | Site city: | Not Reported |
| Site zip: | Not Reported | Site addr: | Not Reported |
| Remarks: | Not Reported | | |
| Authorize1: | Not Reported | Authorize2: | 0 |
| Heat pump1: | 0 | | |
| Heat pump2: | Not Reported | Location l: | Not Reported |
| Location m: | 0 | | |
| Location c: | Not Reported | Cemented f: | Not Reported |
| Slot lengt: | Not Reported | Slot size: | Not Reported |
| Inspector: | JB | | |
| Inspector : | Not Reported | | |
| Inspection: | 2011 723 | Pump setti: | Not Reported |
| Pump motor: | Not Reported | Pump plan1: | 0 |
| Pump plan2: | 0 | Pump plan3: | Not Reported |
| Pump rate: | Not Reported | Yield meas: | Not Reported |
| Pump hour1: | 0 | Pump hour2: | 0 |
| Pump stati: | Not Reported | Pump deter: | Not Reported |
| Pump groun: | Not Reported | Pump test : | 0 |
| X longdd: | -93.67138889 | | |
| Y latdd: | 32.37083333 | | |
| Pump down : | Not Reported | | |
| Pa remarks: | Not Reported | | |
| Pa signat1: | GEORGE HAYWARD | Pa signat2: | 2011 614 |
| Pa details: | PLUGGED 4" WELL FROM BOTTOM TO TOP WITH 9 PORTLAND | | |
| Casing di2: | Not Reported | Casing len: | Not Reported |
| Contact: | Not Reported | Casing di3: | Not Reported |
| Screen di2: | Not Reported | | |
| Wwo seq nu: | 0 | | |
| Screen di3: | Not Reported | Parish nam: | CADDO |
| Aquifer na: | RED RIVER ALLUVIAL AQUIFER | | |
| Use descri: | oil/gas well rig supply | | |
| Well statu: | Plugged and Abandoned | Site id: | LATD40000195489 |

**L57
SSW
1/2 - 1 Mile
Higher**

LA WELLS LATD40000016848

| | | | |
|-------------|--------------------------|-------------|--------------|
| Water wel1: | 389742 | State code: | 22 |
| Water wel2: | 017-6773Z | Local well: | 6773Z |
| Parish num: | 017 | Latitude: | 322212 |
| Identifica: | 322212093410202 | Sequence n: | 02 |
| Longitude: | 934102 | Well depth: | 126 |
| Owners nam: | WEBB, CREIGHTON | Well subus: | Not Reported |
| Well use: | H | Geologic u: | 124WLCX |
| Date compl: | 09/90 | | |
| Available : | Driller Log, Water Level | Revised lo: | Not Reported |
| Revised la: | Not Reported | Drill log: | D |
| Elec log: | Not Reported | Chem analy: | Not Reported |
| Mechanic a: | Not Reported | Pump test: | Not Reported |
| Bio analys: | Not Reported | Drillers 1: | CONTINENTAL |
| Avail info: | W | Section: | 038 |
| Drillers 2: | 004 | Range: | 13W |
| Township: | 16N | Elevation: | 172 |
| Hole depth: | 135 | Water leve: | 76.50 |
| Quad num: | 052C | Source of : | D |
| Date measu: | 09/11/90 | Date regis: | 09/90 |
| Date of ad: | 1992-09-24 | | |

GEOCHECK® - PHYSICAL SETTING SOURCE MAP FINDINGS

| | | | |
|-------------|----------------|-------------|-----------------|
| Date plugg: | Not Reported | Plugged b1: | Not Reported |
| Plugged b2: | Not Reported | Yield: | Not Reported |
| Drawdown: | Not Reported | Casing di1: | 4 |
| Casing mat: | PLASTIC | Screen di1: | 4 |
| Screen int: | 18-126 | Serial num: | Not Reported |
| Owners num: | Not Reported | Latitude d: | 0 |
| Latitude m: | 0 | | |
| Latitude s: | 0 | Longitude2: | 0 |
| Longitude1: | 0 | | |
| Longitude3: | Not Reported | Create use: | SONRIS_DBA |
| Create dat: | 2010 720 | Update use: | SONRIS_DBA |
| Update dat: | 2012 130 | Industria1: | Not Reported |
| Parish cod: | 09 | Replacemen: | Not Reported |
| Owner stat: | Not Reported | Public su1: | Not Reported |
| Industria2: | Not Reported | Pumpdown c: | Not Reported |
| Public su2: | Not Reported | Extension2: | Not Reported |
| Extension1: | Not Reported | Screen typ: | Not Reported |
| Extension3: | Not Reported | Ground eve: | Not Reported |
| Gravel pac: | N | Site city: | Not Reported |
| Diameter o: | Not Reported | Site addre: | Not Reported |
| Site zip: | Not Reported | | |
| Remarks: | Not Reported | Authorize2: | 0 |
| Authorize1: | Not Reported | | |
| Heat pump1: | 0 | Location l: | Not Reported |
| Heat pump2: | Not Reported | | |
| Location m: | 0 | Cemented f: | Not Reported |
| Location c: | Not Reported | Slot size: | Not Reported |
| Slot lengt: | Not Reported | | |
| Inspector: | Not Reported | Pump setti: | Not Reported |
| Inspector : | Not Reported | Pump plan1: | 0 |
| Inspection: | 0 | Pump plan3: | Not Reported |
| Pump motor: | Not Reported | Yield meas: | Not Reported |
| Pump plan2: | 0 | Pump hour2: | 0 |
| Pump rate: | Not Reported | Pump deter: | Not Reported |
| Pump hour1: | 0 | Pump test : | 0 |
| Pump stati: | Not Reported | | |
| Pump groun: | Not Reported | Pa signat2: | 0 |
| X longdd: | -93.68388889 | | |
| Y latdd: | 32.37 | Casing len: | Not Reported |
| Pump down : | Not Reported | Casing di3: | Not Reported |
| Pa remarks: | Not Reported | | |
| Pa signat1: | Not Reported | Parish nam: | CADDO |
| Pa details: | Not Reported | | |
| Casing di2: | Not Reported | Site id: | LATD40000016848 |
| Contact: | Not Reported | | |
| Screen di2: | Not Reported | | |
| Wwo seq nu: | 0 | | |
| Screen di3: | Not Reported | | |
| Aquifer na: | WILCOX AQUIFER | | |
| Use descri: | domestic | | |
| Well statu: | Active | | |

L58
SSW
1/2 - 1 Mile
Higher

LA WELLS LATD40000143671

GEOCHECK® - PHYSICAL SETTING SOURCE MAP FINDINGS

| | | | |
|-------------|-----------------|-------------|---------------|
| Water wel1: | 389741 | State code: | 22 |
| Water wel2: | 017-6772Z | Local well: | 6772Z |
| Parish num: | 017 | Latitude: | 322212 |
| Identifica: | 322212093410201 | Sequence n: | 01 |
| Longitude: | 934102 | Well depth: | 130 |
| Owners nam: | WEBB, CREIGHTON | Well subus: | PA |
| Well use: | H | Geologic u: | 124WLCX |
| Date compl: | 1970 | | |
| Available : | Not Reported | Revised lo: | Not Reported |
| Revised la: | Not Reported | Drill log: | Not Reported |
| Elec log: | Not Reported | Chem analy: | Not Reported |
| Mechanic a: | Not Reported | Pump test: | Not Reported |
| Bio analys: | Not Reported | Drillers 1: | BRUMMETT, W M |
| Avail info: | Not Reported | Section: | 038 |
| Drillers 2: | 000 | Range: | 13W |
| Township: | 16N | Elevation: | 172 |
| Hole depth: | 130 | Water leve: | 0.00 |
| Quad num: | 052C | Source of : | Not Reported |
| Date measu: | Not Reported | Date regis: | Not Reported |
| Date of ad: | 1993-08-09 | Plugged b1: | CONTINENTAL |
| Date plugg: | 09/90 | Yield: | Not Reported |
| Plugged b2: | 004 | Casing di1: | 4 |
| Drawdown: | Not Reported | Screen di1: | Not Reported |
| Casing mat: | Not Reported | Serial num: | Not Reported |
| Screen int: | Not Reported | Latitude d: | 0 |
| Owners num: | Not Reported | | |
| Latitude m: | 0 | Longitude2: | 0 |
| Latitude s: | 0 | | |
| Longitude1: | 0 | Create use: | SONRIS_DBA |
| Longitude3: | Not Reported | Update use: | SONRIS_DBA |
| Create dat: | 2010 720 | Industria1: | Not Reported |
| Update dat: | 2012 130 | Replacemen: | Not Reported |
| Parish cod: | 09 | Public su1: | Not Reported |
| Owner stat: | Not Reported | Pumpdown c: | Not Reported |
| Industria2: | Not Reported | Extension2: | Not Reported |
| Public su2: | Not Reported | Screen typ: | Not Reported |
| Extension1: | Not Reported | Ground eve: | Not Reported |
| Extension3: | Not Reported | Site city: | Not Reported |
| Gravel pac: | N | Site addre: | Not Reported |
| Diameter o: | Not Reported | | |
| Site zip: | Not Reported | Authorize2: | 0 |
| Remarks: | Not Reported | | |
| Authorize1: | Not Reported | Location l: | Not Reported |
| Heat pump1: | 0 | | |
| Heat pump2: | Not Reported | Cemented f: | Not Reported |
| Location m: | 0 | Slot size: | Not Reported |
| Location c: | Not Reported | | |
| Slot lengt: | Not Reported | Pump setti: | Not Reported |
| Inspector: | Not Reported | Pump plan1: | 0 |
| Inspector : | Not Reported | Pump plan3: | Not Reported |
| Inspection: | 0 | Yield meas: | Not Reported |
| Pump motor: | Not Reported | Pump hour2: | 0 |
| Pump plan2: | 0 | Pump deter: | Not Reported |
| Pump rate: | Not Reported | Pump test : | 0 |
| Pump hour1: | 0 | | |
| Pump stati: | Not Reported | | |
| Pump groun: | Not Reported | | |
| X longdd: | -93.68388889 | | |
| Y latdd: | 32.37 | | |

GEOCHECK® - PHYSICAL SETTING SOURCE MAP FINDINGS

| | | | |
|-------------|--------------------------------|-------------|-----------------|
| Pump down : | Not Reported | | |
| Pa remarks: | Not Reported | | |
| Pa signat1: | Not Reported | Pa signat2: | 0 |
| Pa details: | Not Reported | | |
| Casing di2: | Not Reported | Casing len: | Not Reported |
| Contact: | Not Reported | Casing di3: | Not Reported |
| Screen di2: | Not Reported | | |
| Wwo seq nu: | 0 | | |
| Screen di3: | Not Reported | Parish nam: | CADDO |
| Aquifer na: | WILCOX AQUIFER | | |
| Use descri: | plugged and abandoned domestic | | |
| Well statu: | Plugged and Abandoned | Site id: | LATD40000143671 |

**N59
SSW
1/2 - 1 Mile
Higher**

LA WELLS LATD40000016424

| | | | |
|-------------|--------------------------|-------------|----------------|
| Water wel1: | 390480 | | |
| Water wel2: | 017-7511Z | State code: | 22 |
| Parish num: | 017 | Local well: | 7511Z |
| Identifica: | 322216093411402 | Latitude: | 322216 |
| Longitude: | 934114 | Sequence n: | 02 |
| Owners nam: | FOSTER, SHELIA | Well depth: | 260 |
| Well use: | H | Well subus: | Not Reported |
| Date compl: | 03/93 | Geologic u: | 124WLCX |
| Available : | Driller Log, Water Level | | |
| Revised la: | Not Reported | Revised lo: | Not Reported |
| Elec log: | Not Reported | Drill log: | D |
| Mechanic a: | Not Reported | Chem analy: | Not Reported |
| Bio analys: | Not Reported | Pump test: | Not Reported |
| Avail info: | W | Drillers 1: | PRESLEY, ROGER |
| Drillers 2: | 102 | Section: | 038 |
| Township: | 16N | Range: | 13W |
| Hole depth: | 260 | Elevation: | 170 |
| Quad num: | 052C | Water leve: | 100.00 |
| Date measu: | 03/08/93 | Source of : | D |
| Date of ad: | 1994-12-02 | Date regis: | 04/93 |
| Date plugg: | Not Reported | Plugged b1: | Not Reported |
| Plugged b2: | Not Reported | Yield: | Not Reported |
| Drawdown: | Not Reported | Casing di1: | 4X4X4 |
| Casing mat: | PLASTIC | Screen di1: | 4 |
| Screen int: | MULTIPLE | Serial num: | Not Reported |
| Owners num: | Not Reported | Latitude d: | 0 |
| Latitude m: | 0 | | |
| Latitude s: | 0 | | |
| Longitude1: | 0 | Longitude2: | 0 |
| Longitude3: | Not Reported | | |
| Create dat: | 2010 720 | Create use: | SONRIS_DBA |
| Update dat: | 2012 130 | Update use: | SONRIS_DBA |
| Parish cod: | 09 | Industria1: | Not Reported |
| Owner stat: | Not Reported | Replacemen: | Not Reported |
| Industria2: | Not Reported | Public su1: | Not Reported |
| Public su2: | Not Reported | Pumpdown c: | Not Reported |
| Extension1: | Not Reported | Extension2: | Not Reported |
| Extension3: | Not Reported | Screen typ: | Not Reported |
| Gravel pac: | N | Ground eve: | Not Reported |

GEOCHECK® - PHYSICAL SETTING SOURCE MAP FINDINGS

| | | | |
|-------------|----------------|-------------|----------------|
| Diameter o: | Not Reported | Site city: | Not Reported |
| Site zip: | Not Reported | Site addr: | Not Reported |
| Remarks: | Not Reported | | |
| Authorize1: | Not Reported | Authorize2: | 0 |
| Heat pump1: | 0 | | |
| Heat pump2: | Not Reported | Location l: | Not Reported |
| Location m: | 0 | | |
| Location c: | Not Reported | Cemented f: | Not Reported |
| Slot lengt: | Not Reported | Slot size: | Not Reported |
| Inspector: | Not Reported | | |
| Inspector : | Not Reported | | |
| Inspection: | 0 | Pump setti: | Not Reported |
| Pump motor: | Not Reported | Pump plan1: | 0 |
| Pump plan2: | 0 | Pump plan3: | Not Reported |
| Pump rate: | Not Reported | Yield meas: | Not Reported |
| Pump hour1: | 0 | Pump hour2: | 0 |
| Pump stati: | Not Reported | Pump deter: | Not Reported |
| Pump groun: | Not Reported | Pump test : | 0 |
| X longdd: | -93.68722222 | | |
| Y latdd: | 32.37111111 | | |
| Pump down : | Not Reported | | |
| Pa remarks: | Not Reported | Pa signat2: | 0 |
| Pa signat1: | Not Reported | | |
| Pa details: | Not Reported | | |
| Casing di2: | Not Reported | Casing len: | Not Reported |
| Contact: | Not Reported | Casing di3: | Not Reported |
| Screen di2: | Not Reported | | |
| Wwo seq nu: | 0 | | |
| Screen di3: | Not Reported | Parish nam: | CADDO |
| Aquifer na: | WILCOX AQUIFER | | |
| Use descri: | domestic | | |
| Well statu: | Active | Site id: | LATD4000016424 |

**N60
SSW
1/2 - 1 Mile
Higher**

LA WELLS LATD40000127586

| | | | |
|-------------|--------------------------|-------------|----------------|
| Water wel1: | 390450 | State code: | 22 |
| Water wel2: | 017-7481Z | Local well: | 7481Z |
| Parish num: | 017 | Latitude: | 322216 |
| Identifica: | 322216093411401 | Sequence n: | 01 |
| Longitude: | 934114 | Well depth: | 204 |
| Owners nam: | BROWN, STEVE | Well subus: | Not Reported |
| Well use: | H | Geologic u: | 124WLCX |
| Date compl: | 10/92 | | |
| Available : | Driller Log, Water Level | Revised lo: | Not Reported |
| Revised la: | Not Reported | Drill log: | D |
| Elec log: | Not Reported | Chem analy: | Not Reported |
| Mechanic a: | Not Reported | Pump test: | Not Reported |
| Bio analys: | Not Reported | Drillers 1: | PRESLEY, ROGER |
| Avail info: | W | Section: | 015 |
| Drillers 2: | 102 | Range: | 13W |
| Township: | 16N | Elevation: | 190 |
| Hole depth: | 204 | Water leve: | 105.00 |
| Quad num: | 052C | Source of : | D |
| Date measu: | 10/27/92 | Date regis: | 03/93 |
| Date of ad: | 1994-12-08 | | |

GEOCHECK® - PHYSICAL SETTING SOURCE MAP FINDINGS

| | | | |
|-------------|----------------|-------------|-----------------|
| Date plugg: | Not Reported | Plugged b1: | Not Reported |
| Plugged b2: | Not Reported | Yield: | Not Reported |
| Drawdown: | Not Reported | Casing di1: | 4X4 |
| Casing mat: | PLASTIC | Screen di1: | 4 |
| Screen int: | 138-180 | Serial num: | Not Reported |
| Owners num: | Not Reported | Latitude d: | 0 |
| Latitude m: | 0 | | |
| Latitude s: | 0 | Longitude2: | 0 |
| Longitude1: | 0 | | |
| Longitude3: | Not Reported | Create use: | SONRIS_DBA |
| Create dat: | 2010 720 | Update use: | SONRIS_DBA |
| Update dat: | 2012 130 | Industria1: | Not Reported |
| Parish cod: | 09 | Replacemen: | Not Reported |
| Owner stat: | Not Reported | Public su1: | Not Reported |
| Industria2: | Not Reported | Pumpdown c: | Not Reported |
| Public su2: | Not Reported | Extension2: | Not Reported |
| Extension1: | Not Reported | Screen typ: | Not Reported |
| Extension3: | Not Reported | Ground eve: | Not Reported |
| Gravel pac: | N | Site city: | Not Reported |
| Diameter o: | Not Reported | Site addre: | Not Reported |
| Site zip: | Not Reported | | |
| Remarks: | Not Reported | Authorize2: | 0 |
| Authorize1: | Not Reported | | |
| Heat pump1: | 0 | Location l: | Not Reported |
| Heat pump2: | Not Reported | | |
| Location m: | 0 | Cemented f: | Not Reported |
| Location c: | Not Reported | Slot size: | Not Reported |
| Slot lengt: | Not Reported | | |
| Inspector: | Not Reported | | |
| Inspector : | Not Reported | | |
| Inspection: | 0 | Pump setti: | Not Reported |
| Pump motor: | Not Reported | Pump plan1: | 0 |
| Pump plan2: | 0 | Pump plan3: | Not Reported |
| Pump rate: | Not Reported | Yield meas: | Not Reported |
| Pump hour1: | 0 | Pump hour2: | 0 |
| Pump stati: | Not Reported | Pump deter: | Not Reported |
| Pump groun: | Not Reported | Pump test : | 0 |
| X longdd: | -93.68722222 | | |
| Y latdd: | 32.37111111 | | |
| Pump down : | Not Reported | | |
| Pa remarks: | Not Reported | Pa signat2: | 0 |
| Pa signat1: | Not Reported | | |
| Pa details: | Not Reported | Casing len: | Not Reported |
| Casing di2: | Not Reported | Casing di3: | Not Reported |
| Contact: | Not Reported | | |
| Screen di2: | Not Reported | | |
| Wwo seq nu: | 0 | Parish nam: | CADDO |
| Screen di3: | Not Reported | | |
| Aquifer na: | WILCOX AQUIFER | | |
| Use descri: | domestic | Site id: | LATD40000127586 |
| Well statu: | Active | | |

**M61
SW
1/2 - 1 Mile
Higher**

LA WELLS LATD40000094827

GEOCHECK® - PHYSICAL SETTING SOURCE MAP FINDINGS

| | | | |
|-------------|--------------------------|-------------|--------------|
| Water wel1: | 391216 | State code: | 22 |
| Water wel2: | 017-8247Z | Local well: | 8247Z |
| Parish num: | 017 | Latitude: | 322225 |
| Identifica: | 322225093412701 | Sequence n: | 01 |
| Longitude: | 934127 | Well depth: | 58 |
| Owners nam: | SMITH, JIMMY DR | Well subus: | Not Reported |
| Well use: | H | Geologic u: | 112RRVA |
| Date compl: | 05/96 | Revised lo: | Not Reported |
| Available : | Driller Log, Water Level | Drill log: | D |
| Revised la: | Not Reported | Chem analy: | Not Reported |
| Elec log: | Not Reported | Pump test: | Not Reported |
| Mechanic a: | Not Reported | Drillers 1: | CONTINENTAL |
| Bio analys: | Not Reported | Section: | 038 |
| Avail info: | W | Range: | 13W |
| Drillers 2: | 004 | Elevation: | 150 |
| Township: | 16N | Water leve: | 15.25 |
| Hole depth: | 63 | Source of : | D |
| Quad num: | 052C | Date regis: | 06/96 |
| Date measu: | 05/31/96 | Plugged b1: | Not Reported |
| Date of ad: | 1996-09-10 | Yield: | Not Reported |
| Date plugg: | Not Reported | Casing di1: | 5 |
| Plugged b2: | Not Reported | Screen di1: | 5 |
| Drawdown: | Not Reported | Serial num: | Not Reported |
| Casing mat: | PLASTIC | Latitude d: | 0 |
| Screen int: | 48-58 | Longitude2: | 0 |
| Owners num: | Not Reported | Create use: | SONRIS_DBA |
| Latitude m: | 0 | Update use: | SONRIS_DBA |
| Latitude s: | 0 | Industria1: | Not Reported |
| Longitude1: | 0 | Replacemen: | Not Reported |
| Longitude3: | Not Reported | Public su1: | Not Reported |
| Create dat: | 2010 720 | Pumpdown c: | Not Reported |
| Update dat: | 2012 130 | Extension2: | Not Reported |
| Parish cod: | 09 | Screen typ: | Not Reported |
| Owner stat: | Not Reported | Ground eve: | Not Reported |
| Industria2: | Not Reported | Site city: | Not Reported |
| Public su2: | Not Reported | Site addre: | Not Reported |
| Extension1: | Not Reported | Authorize2: | 0 |
| Extension3: | Not Reported | Location l: | Not Reported |
| Gravel pac: | N | Cemented f: | Not Reported |
| Diameter o: | Not Reported | Slot size: | Not Reported |
| Site zip: | Not Reported | Pump setti: | Not Reported |
| Remarks: | Not Reported | Pump plan1: | 0 |
| Authorize1: | Not Reported | Pump plan3: | Not Reported |
| Heat pump1: | 0 | Yield meas: | Not Reported |
| Heat pump2: | Not Reported | Pump hour2: | 0 |
| Location m: | 0 | Pump deter: | Not Reported |
| Location c: | Not Reported | Pump test : | 0 |
| Slot lengt: | Not Reported | | |
| Inspector: | Not Reported | | |
| Inspector : | Not Reported | | |
| Inspection: | 0 | | |
| Pump motor: | Not Reported | | |
| Pump plan2: | 0 | | |
| Pump rate: | Not Reported | | |
| Pump hour1: | 0 | | |
| Pump stati: | Not Reported | | |
| Pump groun: | Not Reported | | |
| X longdd: | -93.69083333 | | |
| Y latdd: | 32.37361111 | | |

GEOCHECK® - PHYSICAL SETTING SOURCE MAP FINDINGS

| | | | |
|-------------|----------------------------|-------------|-----------------|
| Pump down : | Not Reported | | |
| Pa remarks: | Not Reported | | |
| Pa signat1: | Not Reported | Pa signat2: | 0 |
| Pa details: | Not Reported | | |
| Casing di2: | Not Reported | Casing len: | Not Reported |
| Contact: | Not Reported | Casing di3: | Not Reported |
| Screen di2: | Not Reported | | |
| Wwo seq nu: | 0 | | |
| Screen di3: | Not Reported | Parish nam: | CADDO |
| Aquifer na: | RED RIVER ALLUVIAL AQUIFER | | |
| Use descri: | domestic | | |
| Well statu: | Active | Site id: | LATD40000094827 |

**62
SSW
1/2 - 1 Mile
Higher**

LA WELLS LATD40000190427

| | | | |
|-------------|--|-------------|--------------|
| Water wel1: | 388038 | | |
| Water wel2: | 017-5069Z | State code: | 22 |
| Parish num: | 017 | Local well: | 5069Z |
| Identifica: | 322211093410301 | Latitude: | 322211 |
| Longitude: | 934103 | Sequence n: | 01 |
| Owners nam: | ROBERT, ROBERT | Well depth: | 201 |
| Well use: | H | Well subus: | Not Reported |
| Date compl: | 03/81 | Geologic u: | 124WLCX |
| Available : | Driller Log, Quality of Water, Water Level | | |
| Revised la: | Not Reported | Revised lo: | Not Reported |
| Elec log: | Not Reported | Drill log: | D |
| Mechanic a: | Not Reported | Chem analy: | Q |
| Bio analys: | Not Reported | Pump test: | Not Reported |
| Avail info: | W | Drillers 1: | BRUMMETT W M |
| Drillers 2: | 000 | Section: | 038 |
| Township: | 16N | Range: | 13W |
| Hole depth: | 201 | Elevation: | Not Reported |
| Quad num: | Not Reported | Water leve: | 90.00 |
| Date measu: | 03/00/81 | Source of : | D |
| Date of ad: | 1996-12-30 | Date regis: | Not Reported |
| Date plugg: | Not Reported | Plugged b1: | Not Reported |
| Plugged b2: | Not Reported | Yield: | 10 |
| Drawdown: | Not Reported | Casing di1: | 4 |
| Casing mat: | STEEL | Screen di1: | 1.50 |
| Screen int: | 138-197 | Serial num: | Not Reported |
| Owners num: | Not Reported | Latitude d: | 0 |
| Latitude m: | 0 | | |
| Latitude s: | 0 | | |
| Longitude1: | 0 | Longitude2: | 0 |
| Longitude3: | Not Reported | | |
| Create dat: | 2010 720 | Create use: | SONRIS_DBA |
| Update dat: | 2012 130 | Update use: | SONRIS_DBA |
| Parish cod: | 09 | Industria1: | Not Reported |
| Owner stat: | Not Reported | Replacemen: | Not Reported |
| Industria2: | Not Reported | Public su1: | Not Reported |
| Public su2: | Not Reported | Pumpdown c: | Not Reported |
| Extension1: | Not Reported | Extension2: | Not Reported |
| Extension3: | Not Reported | Screen typ: | Not Reported |
| Gravel pac: | N | Ground eve: | Not Reported |

GEOCHECK® - PHYSICAL SETTING SOURCE MAP FINDINGS

| | | | |
|-------------|----------------|-------------|-----------------|
| Diameter o: | Not Reported | Site city: | Not Reported |
| Site zip: | Not Reported | Site addr: | Not Reported |
| Remarks: | Not Reported | | |
| Authorize1: | Not Reported | Authorize2: | 0 |
| Heat pump1: | 0 | | |
| Heat pump2: | Not Reported | Location l: | Not Reported |
| Location m: | 0 | | |
| Location c: | Not Reported | Cemented f: | Not Reported |
| Slot lengt: | Not Reported | Slot size: | Not Reported |
| Inspector: | Not Reported | | |
| Inspector : | Not Reported | | |
| Inspection: | 0 | Pump setti: | Not Reported |
| Pump motor: | Not Reported | Pump plan1: | 0 |
| Pump plan2: | 0 | Pump plan3: | Not Reported |
| Pump rate: | Not Reported | Yield meas: | Not Reported |
| Pump hour1: | 0 | Pump hour2: | 0 |
| Pump stati: | Not Reported | Pump deter: | Not Reported |
| Pump groun: | Not Reported | Pump test : | 0 |
| X longdd: | -93.68416667 | | |
| Y latdd: | 32.36972222 | | |
| Pump down : | Not Reported | | |
| Pa remarks: | Not Reported | Pa signat2: | 0 |
| Pa signat1: | Not Reported | | |
| Pa details: | Not Reported | | |
| Casing di2: | Not Reported | Casing len: | Not Reported |
| Contact: | Not Reported | Casing di3: | Not Reported |
| Screen di2: | Not Reported | | |
| Wwo seq nu: | 0 | | |
| Screen di3: | Not Reported | Parish nam: | CADDO |
| Aquifer na: | WILCOX AQUIFER | | |
| Use descri: | domestic | | |
| Well statu: | Active | Site id: | LATD40000190427 |

**N63
SSW
1/2 - 1 Mile
Higher**

LA WELLS LATD40000145485

| | | | |
|-------------|--------------------------|-------------|---------------|
| Water wel1: | 392572 | State code: | 22 |
| Water wel2: | 017-9602Z | Local well: | 9602Z |
| Parish num: | 017 | Latitude: | 322214 |
| Identifica: | 322214093411501 | Sequence n: | 01 |
| Longitude: | 934115 | Well depth: | 93 |
| Owners nam: | GASKINS, GARY | Well subus: | Not Reported |
| Well use: | H | Geologic u: | 112RRVA |
| Date compl: | 05/02 | | |
| Available : | Driller Log, Water Level | Revised lo: | Not Reported |
| Revised la: | Not Reported | Drill log: | D |
| Elec log: | Not Reported | Chem analy: | Not Reported |
| Mechanic a: | Not Reported | Pump test: | Not Reported |
| Bio analys: | Not Reported | Drillers 1: | FOORD, WM. L. |
| Avail info: | W | Section: | 015 |
| Drillers 2: | 283 | Range: | 13W |
| Township: | 16N | Elevation: | 179 |
| Hole depth: | 100 | Water leve: | 38.00 |
| Quad num: | 052C | Source of : | D |
| Date measu: | 05/02/02 | Date regis: | 06/02 |
| Date of ad: | 2002-09-10 | | |

GEOCHECK® - PHYSICAL SETTING SOURCE MAP FINDINGS

| | | | |
|-------------|----------------------------|-------------|-----------------|
| Date plugg: | Not Reported | Plugged b1: | Not Reported |
| Plugged b2: | Not Reported | Yield: | Not Reported |
| Drawdown: | Not Reported | Casing di1: | 4 |
| Casing mat: | PLASTIC | Screen di1: | 4 |
| Screen int: | 83-93 | Serial num: | Not Reported |
| Owners num: | Not Reported | Latitude d: | 0 |
| Latitude m: | 0 | | |
| Latitude s: | 0 | Longitude2: | 0 |
| Longitude1: | 0 | | |
| Longitude3: | Not Reported | Create use: | SONRIS_DBA |
| Create dat: | 2010 720 | Update use: | SONRIS_DBA |
| Update dat: | 2012 130 | Industria1: | Not Reported |
| Parish cod: | 09 | Replacemen: | Not Reported |
| Owner stat: | Not Reported | Public su1: | Not Reported |
| Industria2: | Not Reported | Pumpdown c: | Not Reported |
| Public su2: | Not Reported | Extension2: | Not Reported |
| Extension1: | Not Reported | Screen typ: | Not Reported |
| Extension3: | Not Reported | Ground eve: | Not Reported |
| Gravel pac: | N | Site city: | Not Reported |
| Diameter o: | Not Reported | Site addre: | Not Reported |
| Site zip: | Not Reported | | |
| Remarks: | Not Reported | Authorize2: | 0 |
| Authorize1: | Not Reported | | |
| Heat pump1: | 0 | Location l: | Not Reported |
| Heat pump2: | Not Reported | | |
| Location m: | 0 | Cemented f: | Not Reported |
| Location c: | Not Reported | Slot size: | Not Reported |
| Slot lengt: | Not Reported | | |
| Inspector: | Not Reported | | |
| Inspector : | Not Reported | | |
| Inspection: | 0 | Pump setti: | Not Reported |
| Pump motor: | Not Reported | Pump plan1: | 0 |
| Pump plan2: | 0 | Pump plan3: | Not Reported |
| Pump rate: | Not Reported | Yield meas: | Not Reported |
| Pump hour1: | 0 | Pump hour2: | 0 |
| Pump stati: | Not Reported | Pump deter: | Not Reported |
| Pump groun: | Not Reported | Pump test : | 0 |
| X longdd: | -93.6875 | | |
| Y latdd: | 32.37055556 | | |
| Pump down : | Not Reported | | |
| Pa remarks: | Not Reported | Pa signat2: | 0 |
| Pa signat1: | Not Reported | | |
| Pa details: | Not Reported | Casing len: | Not Reported |
| Casing di2: | Not Reported | Casing di3: | Not Reported |
| Contact: | Not Reported | | |
| Screen di2: | Not Reported | | |
| Wwo seq nu: | 0 | | |
| Screen di3: | Not Reported | Parish nam: | CADDO |
| Aquifer na: | RED RIVER ALLUVIAL AQUIFER | | |
| Use descri: | domestic | | |
| Well statu: | Active | Site id: | LATD40000145485 |

**N64
SSW
1/2 - 1 Mile
Higher**

LA WELLS LATD40000118722

GEOCHECK® - PHYSICAL SETTING SOURCE MAP FINDINGS

| | | | |
|-------------|--------------------------|-------------|--------------|
| Water wel1: | 389384 | State code: | 22 |
| Water wel2: | 017-6415Z | Local well: | 6415Z |
| Parish num: | 017 | Latitude: | 322213 |
| Identifica: | 322213093411301 | Sequence n: | 01 |
| Longitude: | 934113 | Well depth: | 115 |
| Owners nam: | FULLILOVE, JACK | Well subus: | Not Reported |
| Well use: | H | Geologic u: | 124WLCX |
| Date compl: | 06/89 | | |
| Available : | Driller Log, Water Level | | |
| Revised Ia: | Not Reported | Revised lo: | Not Reported |
| Elec log: | Not Reported | Drill log: | D |
| Mechanic a: | Not Reported | Chem analy: | Not Reported |
| Bio analys: | Not Reported | Pump test: | Not Reported |
| Avail info: | W | Drillers 1: | ARK-LA-TEX |
| Drillers 2: | 023 | Section: | 038 |
| Township: | 16N | Range: | 13W |
| Hole depth: | 115 | Elevation: | 200 |
| Quad num: | 052C | Water leve: | 45.00 |
| Date measu: | 06/05/89 | Source of : | D |
| Date of ad: | 1990-02-13 | Date regis: | 06/89 |
| Date plugg: | Not Reported | Plugged b1: | Not Reported |
| Plugged b2: | Not Reported | Yield: | Not Reported |
| Drawdown: | Not Reported | Casing di1: | 4 |
| Casing mat: | PLASTIC | Screen di1: | 4 |
| Screen int: | 100-115 | Serial num: | Not Reported |
| Owners num: | Not Reported | Latitude d: | 0 |
| Latitude m: | 0 | | |
| Latitude s: | 0 | | |
| Longitude1: | 0 | Longitude2: | 0 |
| Longitude3: | Not Reported | | |
| Create dat: | 2010 720 | Create use: | SONRIS_DBA |
| Update dat: | 2012 130 | Update use: | SONRIS_DBA |
| Parish cod: | 09 | Industria1: | Not Reported |
| Owner stat: | Not Reported | Replacemen: | Not Reported |
| Industria2: | Not Reported | Public su1: | Not Reported |
| Public su2: | Not Reported | Pumpdown c: | Not Reported |
| Extension1: | Not Reported | Extension2: | Not Reported |
| Extension3: | Not Reported | Screen typ: | Not Reported |
| Gravel pac: | N | Ground eve: | Not Reported |
| Diameter o: | Not Reported | Site city: | Not Reported |
| Site zip: | Not Reported | Site addre: | Not Reported |
| Remarks: | Not Reported | | |
| Authorize1: | Not Reported | Authorize2: | 0 |
| Heat pump1: | 0 | | |
| Heat pump2: | Not Reported | Location l: | Not Reported |
| Location m: | 0 | | |
| Location c: | Not Reported | Cemented f: | Not Reported |
| Slot lengt: | Not Reported | Slot size: | Not Reported |
| Inspector: | Not Reported | | |
| Inspector : | Not Reported | | |
| Inspection: | 0 | Pump setti: | Not Reported |
| Pump motor: | Not Reported | Pump plan1: | 0 |
| Pump plan2: | 0 | Pump plan3: | Not Reported |
| Pump rate: | Not Reported | Yield meas: | Not Reported |
| Pump hour1: | 0 | Pump hour2: | 0 |
| Pump stati: | Not Reported | Pump deter: | Not Reported |
| Pump groun: | Not Reported | Pump test : | 0 |
| X longdd: | -93.68694444 | | |
| Y latdd: | 32.37027778 | | |

GEOCHECK® - PHYSICAL SETTING SOURCE MAP FINDINGS

| | | | |
|-------------|----------------|-------------|-----------------|
| Pump down : | Not Reported | | |
| Pa remarks: | Not Reported | | |
| Pa signat1: | Not Reported | Pa signat2: | 0 |
| Pa details: | Not Reported | | |
| Casing di2: | Not Reported | Casing len: | Not Reported |
| Contact: | Not Reported | Casing di3: | Not Reported |
| Screen di2: | Not Reported | | |
| Wwo seq nu: | 0 | | |
| Screen di3: | Not Reported | Parish nam: | CADDO |
| Aquifer na: | WILCOX AQUIFER | | |
| Use descri: | domestic | | |
| Well statu: | Active | Site id: | LATD40000118722 |

GEOCHECK® - PHYSICAL SETTING SOURCE MAP FINDINGS

Map ID
Direction
Distance

Database EDR ID Number

1

East
1/8 - 1/4 Mile

OIL_GAS LAOG90000244298

| | | | |
|-------------------|-------------------|-------------------|-------------------|
| Objectid: | 244298 | Well serial num: | 240179 |
| Wlc line id: | 1 | Coordinate syste: | 01 |
| Received date: | 01-SEP-2009 | Lambert x: | 1637417 |
| Lambert y: | 626358 | Zone : | N |
| Create date: | 01-SEP-2009 | Create username: | PAULAC |
| Update date: | 24-NOV-2011 | Update username: | CON_USER |
| Coordinate sourc: | 02 | Coordinate prior: | 1 |
| Ground elevation: | 156 | Longsec: | Not Reported |
| Longmin: | Not Reported | Longdeg: | Not Reported |
| Latsec: | Not Reported | Latmin: | Not Reported |
| Latdeg: | Not Reported | Latdd: | Not Reported |
| Longdd: | Not Reported | Coordval: | 13 |
| G utmx: | 436536.075486103 | G utmy: | 3583128.89064445 |
| Glaty: | 32.3833528574011 | G longx: | -93.6747090968001 |
| Column28: | Not Reported | | |
| Calcglongx: | -93.6747090968001 | | |
| Calcglaty: | 32.3833528574011 | | |
| Site id: | LAOG90000244298 | | |

2

SE
1/4 - 1/2 Mile

OIL_GAS LAOG90000238860

| | | | |
|-------------------|-------------------|-------------------|-------------------|
| Objectid: | 238860 | Well serial num: | 238921 |
| Wlc line id: | 1 | Coordinate syste: | 01 |
| Received date: | 14-OCT-2008 | Lambert x: | 1637143 |
| Lambert y: | 624932 | Zone : | N |
| Create date: | 14-OCT-2008 | Create username: | DEBRAP |
| Update date: | 24-NOV-2011 | Update username: | CON_USER |
| Coordinate sourc: | 02 | Coordinate prior: | 1 |
| Ground elevation: | 156.2 | Longsec: | 31.3 |
| Longmin: | 40 | Longdeg: | 93 |
| Latsec: | 45.4 | Latmin: | 22 |
| Latdeg: | 32 | Latdd: | Not Reported |
| Longdd: | Not Reported | Coordval: | 13 |
| G utmx: | 436454.553467993 | G utmy: | 3582693.99733981 |
| Glaty: | 32.3794252001318 | G longx: | -93.6755465413405 |
| Column28: | Not Reported | | |
| Calcglongx: | -93.6755465413405 | | |
| Calcglaty: | 32.3794252001318 | | |
| Site id: | LAOG90000238860 | | |

3

WSW
1/4 - 1/2 Mile

OIL_GAS LAOG90000140149

GEOCHECK® - PHYSICAL SETTING SOURCE MAP FINDINGS

| | | | |
|-------------------|------------------|-------------------|------------------|
| Objectid: | 140149 | Well serial num: | 195467 |
| Wlc line id: | 1 | Coordinate syste: | 01 |
| Received date: | 01-OCT-1984 | Lambert x: | 1634500 |
| Lambert y: | 625710 | Zone : | N |
| Create date: | 02-MAY-1999 | Create username: | CONVALL |
| Update date: | 06-OCT-2009 | Update username: | OPS\$OOC |
| Coordinate sourc: | 03 | Coordinate prior: | Not Reported |
| Ground elevation: | Not Reported | Longsec: | 2.244 |
| Longmin: | 41 | Longdeg: | 93 |
| Latsec: | 52.785 | Latmin: | 22 |
| Latdeg: | 32 | Latdd: | Not Reported |
| Longdd: | Not Reported | Coordval: | 17 |
| G utmx: | 435646.635223124 | G utmy: | 3582929.20734004 |
| Glaty: | 32.3815006291854 | Glongx: | -93.684150922262 |
| Column28: | Not Reported | | |
| Calcglongx: | -93.684150922262 | | |
| Calcglaty: | 32.3815006291854 | | |
| Site id: | LAOG90000140149 | | |

**A4
West
1/4 - 1/2 Mile**

OIL_GAS LAOG90000252703

| | | | |
|-------------------|-------------------|-------------------|-------------------|
| Objectid: | 252703 | Well serial num: | 243715 |
| Wlc line id: | 1 | Coordinate syste: | 01 |
| Received date: | 23-AUG-2011 | Lambert x: | 1633918 |
| Lambert y: | 626525 | Zone : | N |
| Create date: | 23-AUG-2011 | Create username: | DEBRAP |
| Update date: | 24-NOV-2011 | Update username: | CON_USER |
| Coordinate sourc: | 02 | Coordinate prior: | 1 |
| Ground elevation: | 159.97 | Longsec: | 9.132 |
| Longmin: | 41 | Longdeg: | 93 |
| Latsec: | .784 | Latmin: | 23 |
| Latdeg: | 32 | Latdd: | Not Reported |
| Longdd: | Not Reported | Coordval: | 13 |
| G utmx: | 435469.679657299 | G utmy: | 3583174.95012368 |
| Glaty: | 32.3837071591655 | Glongx: | -93.6860488032101 |
| Column28: | Not Reported | | |
| Calcglongx: | -93.6860488032101 | | |
| Calcglaty: | 32.3837071591655 | | |
| Site id: | LAOG90000252703 | | |

**A5
West
1/4 - 1/2 Mile**

OIL_GAS LAOG90000251276

| | | | |
|-------------------|-------------|-------------------|----------|
| Objectid: | 251276 | Well serial num: | 243582 |
| Wlc line id: | 1 | Coordinate syste: | 01 |
| Received date: | 26-JUL-2011 | Lambert x: | 1633899 |
| Lambert y: | 626525 | Zone : | N |
| Create date: | 26-JUL-2011 | Create username: | DEBRAP |
| Update date: | 24-NOV-2011 | Update username: | CON_USER |
| Coordinate sourc: | 02 | Coordinate prior: | 1 |
| Ground elevation: | 158.2 | Longsec: | 9.361 |
| Longmin: | 41 | Longdeg: | 93 |
| Latsec: | .782 | Latmin: | 23 |

GEOCHECK® - PHYSICAL SETTING SOURCE MAP FINDINGS

| | | | |
|-------------|-------------------|-----------|-------------------|
| Latdeg: | 32 | Latdd: | Not Reported |
| Longdd: | Not Reported | Coordval: | 13 |
| G utmx: | 435463.890198478 | G utmy: | 3583174.92398536 |
| Glaty: | 32.3837065878154 | Glongx: | -93.6861103473118 |
| Column28: | Not Reported | | |
| Calcglongx: | -93.6861103473118 | | |
| Calcglaty: | 32.3837065878154 | | |
| Site id: | LAOG90000251276 | | |

B6
SE
1/2 - 1 Mile

OIL_GAS LAOG90000236940

| | | | |
|-------------------|-------------------|-------------------|-------------------|
| Objectid: | 236940 | Well serial num: | 238806 |
| Wlc line id: | 1 | Coordinate syste: | 01 |
| Received date: | 26-SEP-2008 | Lambert x: | 1637812 |
| Lambert y: | 624123 | Zone : | N |
| Create date: | 26-SEP-2008 | Create username: | DEBRAP |
| Update date: | 01-DEC-2011 | Update username: | CON_USER |
| Coordinate sourc: | 02 | Coordinate prior: | 1 |
| Ground elevation: | 159.2 | Longsec: | 23.4 |
| Longmin: | 40 | Longdeg: | 93 |
| Latsec: | 37.4 | Latmin: | 22 |
| Latdeg: | 32 | Latdd: | Not Reported |
| Longdd: | Not Reported | Coordval: | 13 |
| G utmx: | 436659.517998396 | G utmy: | 3582448.41081683 |
| Glaty: | 32.3772215060111 | Glongx: | -93.6733512801738 |
| Column28: | Not Reported | | |
| Calcglongx: | -93.6733512801738 | | |
| Calcglaty: | 32.3772215060111 | | |
| Site id: | LAOG90000236940 | | |

B7
SE
1/2 - 1 Mile

OIL_GAS LAOG90000235821

| | | | |
|-------------------|-------------------|-------------------|-------------------|
| Objectid: | 235821 | Well serial num: | 237358 |
| Wlc line id: | 1 | Coordinate syste: | 01 |
| Received date: | 27-MAR-2008 | Lambert x: | 1637812 |
| Lambert y: | 624123 | Zone : | N |
| Create date: | 28-MAR-2008 | Create username: | DEBRAP |
| Update date: | 24-NOV-2011 | Update username: | CON_USER |
| Coordinate sourc: | 02 | Coordinate prior: | 1 |
| Ground elevation: | 159.2 | Longsec: | 23.4 |
| Longmin: | 40 | Longdeg: | 93 |
| Latsec: | 37.4 | Latmin: | 22 |
| Latdeg: | 32 | Latdd: | Not Reported |
| Longdd: | Not Reported | Coordval: | 13 |
| G utmx: | 436659.517998396 | G utmy: | 3582448.41081683 |
| Glaty: | 32.3772215060111 | Glongx: | -93.6733512801738 |
| Column28: | Not Reported | | |
| Calcglongx: | -93.6733512801738 | | |
| Calcglaty: | 32.3772215060111 | | |
| Site id: | LAOG90000235821 | | |

GEOCHECK® - PHYSICAL SETTING SOURCE MAP FINDINGS

Map ID
Direction
Distance

Database EDR ID Number

8

SSW
1/2 - 1 Mile

OIL_GAS LAOG90000239095

| | | | |
|-------------------|-------------------|-------------------|-------------------|
| Objectid: | 239095 | Well serial num: | 237638 |
| Wlc line id: | 1 | Coordinate syste: | 01 |
| Received date: | 08-MAY-2008 | Lambert x: | 1635348 |
| Lambert y: | 622889 | Zone : | N |
| Create date: | 08-MAY-2008 | Create username: | DEBRAP |
| Update date: | 24-NOV-2011 | Update username: | CON_USER |
| Coordinate sourc: | 02 | Coordinate prior: | 1 |
| Ground elevation: | 154 | Longsec: | 51.999 |
| Longmin: | 40 | Longdeg: | 93 |
| Latsec: | 24.961 | Latmin: | 22 |
| Latdeg: | 32 | Latdd: | Not Reported |
| Longdd: | Not Reported | Coordval: | 13 |
| G utmx: | 435910.425260145 | G utmy: | 3582068.99896058 |
| Glaty: | 32.3737561901166 | Glongx: | -93.6812884693384 |
| Column28: | Not Reported | | |
| Calcglongx: | -93.6812884693384 | | |
| Calcglaty: | 32.3737561901166 | | |
| Site id: | LAOG90000239095 | | |

9

SE
1/2 - 1 Mile

OIL_GAS LAOG90000231287

| | | | |
|-------------------|-------------------|-------------------|-------------------|
| Objectid: | 231287 | Well serial num: | 234370 |
| Wlc line id: | 1 | Coordinate syste: | 01 |
| Received date: | 20-OCT-2006 | Lambert x: | 1638282 |
| Lambert y: | 623320 | Zone : | N |
| Create date: | 20-OCT-2006 | Create username: | PENNYL |
| Update date: | 24-NOV-2011 | Update username: | CON_USER |
| Coordinate sourc: | 02 | Coordinate prior: | 1 |
| Ground elevation: | 156.6 | Longsec: | 17.8 |
| Longmin: | 40 | Longdeg: | 93 |
| Latsec: | 29.5 | Latmin: | 22 |
| Latdeg: | 32 | Latdd: | Not Reported |
| Longdd: | Not Reported | Coordval: | 13 |
| G utmx: | 436803.837688053 | G utmy: | 3582204.37791261 |
| Glaty: | 32.37502835376 | Glongx: | -93.6718008678141 |
| Column28: | Not Reported | | |
| Calcglongx: | -93.6718008678141 | | |
| Calcglaty: | 32.37502835376 | | |
| Site id: | LAOG90000231287 | | |

10

SE
1/2 - 1 Mile

OIL_GAS LAOG90000237563

GEOCHECK® - PHYSICAL SETTING SOURCE MAP FINDINGS

| | | | |
|-------------------|-------------------|-------------------|-------------------|
| Objectid: | 237563 | Well serial num: | 236572 |
| Wlc line id: | 1 | Coordinate syste: | 01 |
| Received date: | 29-OCT-2007 | Lambert x: | 1639395 |
| Lambert y: | 623948 | Zone : | N |
| Create date: | 29-OCT-2007 | Create username: | PENNYL |
| Update date: | 24-NOV-2011 | Update username: | CON_USER |
| Coordinate sourc: | 02 | Coordinate prior: | 1 |
| Ground elevation: | 158.6 | Longsec: | 4.9 |
| Longmin: | 40 | Longdeg: | 93 |
| Latsec: | 35.9 | Latmin: | 22 |
| Latdeg: | 32 | Latdd: | Not Reported |
| Longdd: | Not Reported | Coordval: | 13 |
| G utmx: | 437142.10836591 | G utmy: | 3582397.27155206 |
| Glaty: | 32.3767874892351 | Longx: | -93.6682179300516 |
| Column28: | Not Reported | | |
| Calcglongx: | -93.6682179300516 | | |
| Calcglaty: | 32.3767874892351 | | |
| Site id: | LAOG90000237563 | | |

**11
WNW
1/2 - 1 Mile**

OIL_GAS LAOG90000210488

| | | | |
|-------------------|-------------------|-------------------|-------------------|
| Objectid: | 210488 | Well serial num: | 152 |
| Wlc line id: | 1 | Coordinate syste: | 01 |
| Received date: | 07-OCT-2003 | Lambert x: | 1632659 |
| Lambert y: | 628260 | Zone : | N |
| Create date: | 08-OCT-2003 | Create username: | SONRIS_DBA |
| Update date: | 24-NOV-2011 | Update username: | CON_USER |
| Coordinate sourc: | 05 | Coordinate prior: | 1 |
| Ground elevation: | Not Reported | Longsec: | Not Reported |
| Longmin: | Not Reported | Longdeg: | Not Reported |
| Latsec: | Not Reported | Latmin: | Not Reported |
| Latdeg: | Not Reported | Latdd: | 32.388283 |
| Longdd: | 93.69001 | Coordval: | 9 |
| G utmx: | 435083.662146343 | G utmy: | 3583701.88468794 |
| Glaty: | 32.3884380296197 | Longx: | -93.6901886048505 |
| Column28: | Not Reported | | |
| Calcglongx: | -93.6901886048505 | | |
| Calcglaty: | 32.3884380296197 | | |
| Site id: | LAOG90000210488 | | |

**C12
SSE
1/2 - 1 Mile**

OIL_GAS LAOG90000232110

| | | | |
|-------------------|-------------|-------------------|----------|
| Objectid: | 232110 | Well serial num: | 233567 |
| Wlc line id: | 1 | Coordinate syste: | 01 |
| Received date: | 09-JUN-2006 | Lambert x: | 1638294 |
| Lambert y: | 622588 | Zone : | N |
| Create date: | 09-JUN-2006 | Create username: | PENNYL |
| Update date: | 24-NOV-2011 | Update username: | CON_USER |
| Coordinate sourc: | 02 | Coordinate prior: | 1 |
| Ground elevation: | 153.5 | Longsec: | 17.6 |
| Longmin: | 40 | Longdeg: | 93 |
| Latsec: | 22.3 | Latmin: | 22 |

GEOCHECK® - PHYSICAL SETTING SOURCE MAP FINDINGS

| | | | |
|-------------|-------------------|-----------|-------------------|
| Latdeg: | 32 | Latdd: | Not Reported |
| Longdd: | Not Reported | Coordval: | 13 |
| G utmx: | 436808.504452327 | G utmy: | 3581981.34732743 |
| Glaty: | 32.3730167347643 | Glongx: | -93.6717363780861 |
| Column28: | Not Reported | | |
| Calcglongx: | -93.6717363780861 | | |
| Calcglaty: | 32.3730167347643 | | |
| Site id: | LAOG90000232110 | | |

**C13
SSE
1/2 - 1 Mile**

OIL_GAS LAOG90000121057

| | | | |
|-------------------|-------------------|-------------------|-------------------|
| Objectid: | 121057 | Well serial num: | 166024 |
| Wlc line id: | 1 | Coordinate syste: | 01 |
| Received date: | 01-NOV-1979 | Lambert x: | 1638190 |
| Lambert y: | 622409 | Zone : | N |
| Create date: | 02-MAY-1999 | Create username: | CONVALL |
| Update date: | 24-NOV-2011 | Update username: | CON_USER |
| Coordinate sourc: | 03 | Coordinate prior: | 1 |
| Ground elevation: | Not Reported | Longsec: | 18.8 |
| Longmin: | 40 | Longdeg: | 93 |
| Latsec: | 20.528 | Latmin: | 22 |
| Latdeg: | 32 | Latdd: | Not Reported |
| Longdd: | Not Reported | Coordval: | 17 |
| G utmx: | 436777.062201879 | G utmy: | 3581926.66077041 |
| Glaty: | 32.3725216451776 | Glongx: | -93.6720669448746 |
| Column28: | Not Reported | | |
| Calcglongx: | -93.6720669448746 | | |
| Calcglaty: | 32.3725216451776 | | |
| Site id: | LAOG90000121057 | | |

**14
ESE
1/2 - 1 Mile**

OIL_GAS LAOG90000235411

| | | | |
|-------------------|-------------------|-------------------|-------------------|
| Objectid: | 235411 | Well serial num: | 235415 |
| Wlc line id: | 1 | Coordinate syste: | 01 |
| Received date: | 25-APR-2007 | Lambert x: | 1639816 |
| Lambert y: | 623906 | Zone : | N |
| Create date: | 25-APR-2007 | Create username: | DEBRAP |
| Update date: | 24-NOV-2011 | Update username: | CON_USER |
| Coordinate sourc: | 02 | Coordinate prior: | 1 |
| Ground elevation: | 151.1 | Longsec: | 0 |
| Longmin: | 40 | Longdeg: | 93 |
| Latsec: | 35.5 | Latmin: | 22 |
| Latdeg: | 32 | Latdd: | Not Reported |
| Longdd: | Not Reported | Coordval: | 13 |
| G utmx: | 437270.447337439 | G utmy: | 3582385.05493102 |
| Glaty: | 32.376684509828 | Glongx: | -93.6668528783328 |
| Column28: | Not Reported | | |
| Calcglongx: | -93.6668528783328 | | |
| Calcglaty: | 32.376684509828 | | |
| Site id: | LAOG90000235411 | | |

GEOCHECK® - PHYSICAL SETTING SOURCE MAP FINDINGS

Map ID
Direction
Distance

Database EDR ID Number

15
ESE
1/2 - 1 Mile

OIL_GAS LAOG90000231245

| | | | |
|-------------------|------------------|-------------------|------------------|
| Objectid: | 231245 | Well serial num: | 195467 |
| Wlc line id: | 2 | Coordinate syste: | 01 |
| Received date: | 28-SEP-2006 | Lambert x: | 1640139 |
| Lambert y: | 624345 | Zone : | N |
| Create date: | 28-SEP-2006 | Create username: | DANIELA |
| Update date: | 24-NOV-2011 | Update username: | CON_USER |
| Coordinate sourc: | 05 | Coordinate prior: | 1 |
| Ground elevation: | 156 | Longsec: | 1.556 |
| Longmin: | 18 | Longdeg: | 93 |
| Latsec: | 59.819 | Latmin: | 16 |
| Latdeg: | 32 | Latdd: | Not Reported |
| Longdd: | Not Reported | Coordval: | 9 |
| G utmx: | 437368.261227101 | G utmy: | 3582519.26804237 |
| Glaty: | 32.3779006961116 | Glongx: | -93.66582199608 |
| Column28: | Not Reported | | |
| Calcglongx: | -93.66582199608 | | |
| Calcglaty: | 32.3779006961116 | | |
| Site id: | LAOG90000231245 | | |

16
SSW
1/2 - 1 Mile

OIL_GAS LAOG90000236536

| | | | |
|-------------------|-------------------|-------------------|-------------------|
| Objectid: | 236536 | Well serial num: | 236171 |
| Wlc line id: | 1 | Coordinate syste: | 01 |
| Received date: | 20-AUG-2007 | Lambert x: | 1634725 |
| Lambert y: | 621962 | Zone : | N |
| Create date: | 20-AUG-2007 | Create username: | PENNYL |
| Update date: | 24-NOV-2011 | Update username: | CON_USER |
| Coordinate sourc: | 02 | Coordinate prior: | 1 |
| Ground elevation: | 150 | Longsec: | 59.146 |
| Longmin: | 40 | Longdeg: | 93 |
| Latsec: | 15.723 | Latmin: | 22 |
| Latdeg: | 32 | Latdd: | Not Reported |
| Longdd: | Not Reported | Coordval: | 13 |
| G utmx: | 435721.872372086 | G utmy: | 3581785.67317945 |
| Glaty: | 32.3711895656098 | Glongx: | -93.6832734811734 |
| Column28: | Not Reported | | |
| Calcglongx: | -93.6832734811734 | | |
| Calcglaty: | 32.3711895656098 | | |
| Site id: | LAOG90000236536 | | |

17
NW
1/2 - 1 Mile

OIL_GAS LAOG90000143907

GEOCHECK® - PHYSICAL SETTING SOURCE MAP FINDINGS

| | | | |
|-------------------|-------------------|-------------------|-------------------|
| Objectid: | 143907 | Well serial num: | 199239 |
| Wlc line id: | 1 | Coordinate syste: | 01 |
| Received date: | 01-MAY-1985 | Lambert x: | 1632910 |
| Lambert y: | 629390 | Zone : | N |
| Create date: | 02-MAY-1999 | Create username: | CONVALL |
| Update date: | 24-NOV-2011 | Update username: | CON_USER |
| Coordinate sourc: | 01 | Coordinate prior: | 1 |
| Ground elevation: | Not Reported | Longsec: | 21.255 |
| Longmin: | 41 | Longdeg: | 93 |
| Latsec: | 29.027 | Latmin: | 23 |
| Latdeg: | 32 | Latdd: | Not Reported |
| Longdd: | Not Reported | Coordval: | 5 |
| G utmx: | 435158.585491894 | G utmy: | 3584046.55245104 |
| Glaty: | 32.3915514980824 | G longx: | -93.6894156921279 |
| Column28: | Not Reported | | |
| Calcglongx: | -93.6894156921279 | | |
| Calcglaty: | 32.3915514980824 | | |
| Site id: | LAOG90000143907 | | |

D18

SE

1/2 - 1 Mile

OIL_GAS

LAOG90000181327

| | | | |
|-------------------|-------------------|-------------------|-------------------|
| Objectid: | 181327 | Well serial num: | 973370 |
| Wlc line id: | 1 | Coordinate syste: | 01 |
| Received date: | 29-MAR-2006 | Lambert x: | 1639738 |
| Lambert y: | 623058 | Zone : | N |
| Create date: | 29-MAR-2006 | Create username: | GLYNISD |
| Update date: | 24-NOV-2011 | Update username: | CON_USER |
| Coordinate sourc: | 02 | Coordinate prior: | 1 |
| Ground elevation: | 164 | Longsec: | .8 |
| Longmin: | 40 | Longdeg: | 93 |
| Latsec: | 27.1 | Latmin: | 22 |
| Latdeg: | 32 | Latdd: | Not Reported |
| Longdd: | Not Reported | Coordval: | 13 |
| G utmx: | 437247.850759912 | G utmy: | 3582126.55392967 |
| Glaty: | 32.3743513887306 | G longx: | -93.6670759480301 |
| Column28: | Not Reported | | |
| Calcglongx: | -93.6670759480301 | | |
| Calcglaty: | 32.3743513887306 | | |
| Site id: | LAOG90000181327 | | |

D19

SE

1/2 - 1 Mile

OIL_GAS

LAOG90000224909

| | | | |
|-------------------|-------------|-------------------|----------|
| Objectid: | 224909 | Well serial num: | 230917 |
| Wlc line id: | 1 | Coordinate syste: | 01 |
| Received date: | 22-FEB-2005 | Lambert x: | 1639700 |
| Lambert y: | 622982 | Zone : | N |
| Create date: | 22-FEB-2005 | Create username: | PAULAC |
| Update date: | 24-NOV-2011 | Update username: | CON_USER |
| Coordinate sourc: | 02 | Coordinate prior: | 1 |
| Ground elevation: | 163.8 | Longsec: | 1.3 |
| Longmin: | 40 | Longdeg: | 93 |
| Latsec: | 26.3 | Latmin: | 22 |

GEOCHECK® - PHYSICAL SETTING SOURCE MAP FINDINGS

| | | | |
|-------------|------------------|-----------|------------------|
| Latdeg: | 32 | Latdd: | Not Reported |
| Longdd: | Not Reported | Coordval: | 13 |
| G utmx: | 437236.376932638 | G utmy: | 3582103.34363871 |
| Glaty: | 32.3741413705752 | Glongx: | -93.667196373923 |
| Column28: | Not Reported | | |
| Calcglongx: | -93.667196373923 | | |
| Calcglaty: | 32.3741413705752 | | |
| Site id: | LAOG90000224909 | | |

20
North
1/2 - 1 Mile

OIL_GAS LAOG90000261341

| | | | |
|-------------------|-----------------|-------------------|---------------|
| Objectid: | 261341 | Well serial num: | 245889 |
| Wlc line id: | 1 | Coordinate syste: | 01 |
| Received date: | 17-JAN-2013 | Lambert x: | 1636069 |
| Lambert y: | 631190 | Zone : | N |
| Create date: | 17-JAN-2013 | Create username: | PAULAC |
| Update date: | 18-JAN-2013 | Update username: | CON_USER |
| Coordinate sourc: | 02 | Coordinate prior: | 1 |
| Ground elevation: | 156 | Longsec: | 44.64 |
| Longmin: | 40 | Longdeg: | 93 |
| Latsec: | 47.18 | Latmin: | 23 |
| Latdeg: | 32 | Latdd: | Not Reported |
| Longdd: | Not Reported | Coordval: | 13 |
| G utmx: | 436118.668661 | G utmy: | 3584599.38446 |
| Glaty: | 32.396593797 | Glongx: | -93.679245719 |
| Column28: | Not Reported | | |
| Calcglongx: | -93.679245719 | | |
| Calcglaty: | 32.396593797 | | |
| Site id: | LAOG90000261341 | | |

21
SSE
1/2 - 1 Mile

OIL_GAS LAOG90000229393

| | | | |
|-------------------|-------------------|-------------------|-------------------|
| Objectid: | 229393 | Well serial num: | 232527 |
| Wlc line id: | 1 | Coordinate syste: | 01 |
| Received date: | 09-DEC-2005 | Lambert x: | 1638186 |
| Lambert y: | 621596 | Zone : | N |
| Create date: | 09-DEC-2005 | Create username: | PENNYL |
| Update date: | 24-NOV-2011 | Update username: | CON_USER |
| Coordinate sourc: | 02 | Coordinate prior: | 1 |
| Ground elevation: | 153.6 | Longsec: | 18.7 |
| Longmin: | 40 | Longdeg: | 93 |
| Latsec: | 12.5 | Latmin: | 22 |
| Latdeg: | 32 | Latdd: | Not Reported |
| Longdd: | Not Reported | Coordval: | 13 |
| G utmx: | 436776.965525902 | G utmy: | 3581678.92642946 |
| Glaty: | 32.3702869125254 | Glongx: | -93.6720514343215 |
| Column28: | Not Reported | | |
| Calcglongx: | -93.6720514343215 | | |
| Calcglaty: | 32.3702869125254 | | |
| Site id: | LAOG90000229393 | | |

GEOCHECK® - PHYSICAL SETTING SOURCE MAP FINDINGS

Map ID
Direction
Distance

Database EDR ID Number

E22
NW
1/2 - 1 Mile

OIL_GAS LAOG90000147149

| | | | |
|-------------------|-------------------|-------------------|-------------------|
| Objectid: | 147149 | Well serial num: | 201019 |
| Wlc line id: | 1 | Coordinate syste: | 01 |
| Received date: | 01-MAY-1986 | Lambert x: | 1633188 |
| Lambert y: | 630363 | Zone : | N |
| Create date: | 02-MAY-1999 | Create username: | CONVALL |
| Update date: | 24-NOV-2011 | Update username: | CON_USER |
| Coordinate sourc: | 03 | Coordinate prior: | 1 |
| Ground elevation: | Not Reported | Longsec: | 18.138 |
| Longmin: | 41 | Longdeg: | 93 |
| Latsec: | 38.685 | Latmin: | 23 |
| Latdeg: | 32 | Latdd: | Not Reported |
| Longdd: | Not Reported | Coordval: | 17 |
| G utmx: | 435241.95240991 | G utmy: | 3584343.41770284 |
| Glaty: | 32.3942342459175 | G longx: | -93.6885496832766 |
| Column28: | Not Reported | | |
| Calcglongx: | -93.6885496832766 | | |
| Calcglaty: | 32.3942342459175 | | |
| Site id: | LAOG90000147149 | | |

E23
NW
1/2 - 1 Mile

OIL_GAS LAOG90000143908

| | | | |
|-------------------|-------------------|-------------------|-------------------|
| Objectid: | 143908 | Well serial num: | 199239 |
| Wlc line id: | 2 | Coordinate syste: | 01 |
| Received date: | 01-MAY-1986 | Lambert x: | 1633188 |
| Lambert y: | 630363 | Zone : | N |
| Create date: | 02-MAY-1999 | Create username: | CONVALL |
| Update date: | 06-OCT-2009 | Update username: | OPS\$OOC |
| Coordinate sourc: | 03 | Coordinate prior: | Not Reported |
| Ground elevation: | Not Reported | Longsec: | 18.138 |
| Longmin: | 41 | Longdeg: | 93 |
| Latsec: | 38.685 | Latmin: | 23 |
| Latdeg: | 32 | Latdd: | Not Reported |
| Longdd: | Not Reported | Coordval: | 17 |
| G utmx: | 435240.433995189 | G utmy: | 3584345.20645221 |
| Glaty: | 32.3942502925512 | G longx: | -93.6885659488289 |
| Column28: | Not Reported | | |
| Calcglongx: | -93.6885659488289 | | |
| Calcglaty: | 32.3942502925512 | | |
| Site id: | LAOG90000143908 | | |

24
ESE
1/2 - 1 Mile

OIL_GAS LAOG90000164733

GEOCHECK® - PHYSICAL SETTING SOURCE MAP FINDINGS

| | | | |
|-------------------|-------------------|-------------------|-------------------|
| Objectid: | 164733 | Well serial num: | 972936 |
| Wlc line id: | 1 | Coordinate syste: | 01 |
| Received date: | 20-OCT-1999 | Lambert x: | 1640848 |
| Lambert y: | 623945 | Zone : | N |
| Create date: | 20-OCT-2099 | Create username: | GLYNISD |
| Update date: | 24-NOV-2011 | Update username: | CON_USER |
| Coordinate sourc: | 02 | Coordinate prior: | 1 |
| Ground elevation: | 157 | Longsec: | 48 |
| Longmin: | 39 | Longdeg: | 93 |
| Latsec: | 36 | Latmin: | 22 |
| Latdeg: | 32 | Latdd: | Not Reported |
| Longdd: | Not Reported | Coordval: | 13 |
| G utmx: | 437584.849432546 | G utmy: | 3582398.36309546 |
| Glaty: | 32.3768221912728 | Glongx: | -93.6635116654658 |
| Column28: | Not Reported | | |
| Calcglongx: | -93.6635116654658 | | |
| Calcglaty: | 32.3768221912728 | | |
| Site id: | LAOG90000164733 | | |

GEOCHECK® - PHYSICAL SETTING SOURCE MAP FINDINGS RADON

AREA RADON INFORMATION

State Database: LA Radon

Radon Test Results

| Parish | Avg pCi/L | Total Sites |
|--------|-----------|-------------|
| CADDO | 0.72289 | 83 |

Federal EPA Radon Zone for CADDO County: 3

- Note: Zone 1 indoor average level > 4 pCi/L.
 : Zone 2 indoor average level >= 2 pCi/L and <= 4 pCi/L.
 : Zone 3 indoor average level < 2 pCi/L.

Federal Area Radon Information for Zip Code: 71115

Number of sites tested: 5

| Area | Average Activity | % <4 pCi/L | % 4-20 pCi/L | % >20 pCi/L |
|-------------------------|------------------|--------------|--------------|--------------|
| Living Area - 1st Floor | 0.680 pCi/L | 100% | 0% | 0% |
| Living Area - 2nd Floor | Not Reported | Not Reported | Not Reported | Not Reported |
| Basement | Not Reported | Not Reported | Not Reported | Not Reported |

PHYSICAL SETTING SOURCE RECORDS SEARCHED

TOPOGRAPHIC INFORMATION

USGS 7.5' Digital Elevation Model (DEM)

Source: United States Geologic Survey

EDR acquired the USGS 7.5' Digital Elevation Model in 2002 and updated it in 2006. The 7.5 minute DEM corresponds to the USGS 1:24,000- and 1:25,000-scale topographic quadrangle maps. The DEM provides elevation data with consistent elevation units and projection.

Current USGS 7.5 Minute Topographic Map

Source: U.S. Geological Survey

HYDROLOGIC INFORMATION

Flood Zone Data: This data, available in select counties across the country, was obtained by EDR in 2003 & 2011 from the Federal Emergency Management Agency (FEMA). Data depicts 100-year and 500-year flood zones as defined by FEMA.

NWI: National Wetlands Inventory. This data, available in select counties across the country, was obtained by EDR in 2002, 2005 and 2010 from the U.S. Fish and Wildlife Service.

HYDROGEOLOGIC INFORMATION

AQUIFLOW^R Information System

Source: EDR proprietary database of groundwater flow information

EDR has developed the AQUIFLOW Information System (AIS) to provide data on the general direction of groundwater flow at specific points. EDR has reviewed reports submitted to regulatory authorities at select sites and has extracted the date of the report, hydrogeologically determined groundwater flow direction and depth to water table information.

GEOLOGIC INFORMATION

Geologic Age and Rock Stratigraphic Unit

Source: P.G. Schruben, R.E. Arndt and W.J. Bawiec, Geology of the Conterminous U.S. at 1:2,500,000 Scale - A digital representation of the 1974 P.B. King and H.M. Beikman Map, USGS Digital Data Series DDS - 11 (1994).

STATSGO: State Soil Geographic Database

Source: Department of Agriculture, Natural Resources Conservation Services

The U.S. Department of Agriculture's (USDA) Natural Resources Conservation Service (NRCS) leads the national Conservation Soil Survey (NCSS) and is responsible for collecting, storing, maintaining and distributing soil survey information for privately owned lands in the United States. A soil map in a soil survey is a representation of soil patterns in a landscape. Soil maps for STATSGO are compiled by generalizing more detailed (SSURGO) soil survey maps.

SSURGO: Soil Survey Geographic Database

Source: Department of Agriculture, Natural Resources Conservation Services (NRCS)

Telephone: 800-672-5559

SSURGO is the most detailed level of mapping done by the Natural Resources Conservation Services, mapping scales generally range from 1:12,000 to 1:63,360. Field mapping methods using national standards are used to construct the soil maps in the Soil Survey Geographic (SSURGO) database. SSURGO digitizing duplicates the original soil survey maps. This level of mapping is designed for use by landowners, townships and county natural resource planning and management.

PHYSICAL SETTING SOURCE RECORDS SEARCHED

LOCAL / REGIONAL WATER AGENCY RECORDS

FEDERAL WATER WELLS

PWS: Public Water Systems

Source: EPA/Office of Drinking Water

Telephone: 202-564-3750

Public Water System data from the Federal Reporting Data System. A PWS is any water system which provides water to at least 25 people for at least 60 days annually. PWSs provide water from wells, rivers and other sources.

PWS ENF: Public Water Systems Violation and Enforcement Data

Source: EPA/Office of Drinking Water

Telephone: 202-564-3750

Violation and Enforcement data for Public Water Systems from the Safe Drinking Water Information System (SDWIS) after August 1995. Prior to August 1995, the data came from the Federal Reporting Data System (FRDS).

USGS Water Wells: USGS National Water Inventory System (NWIS)

This database contains descriptive information on sites where the USGS collects or has collected data on surface water and/or groundwater. The groundwater data includes information on wells, springs, and other sources of groundwater.

STATE RECORDS

Louisiana Public Water Supply Wells

Source: Office of Public Health

Telephone: 504-568-5101

Water Well Registration Data File

Source: Department of Transportation and Development

Telephone: 225-274-4172

OTHER STATE DATABASE INFORMATION

Oil and Gas Well Database

Source: Department of Natural Resources

Telephone: 225-342-1977

Oil and gas well locations in Louisiana.

RADON

State Database: LA Radon

Source: Department of Environmental Quality

Telephone: 225-925-1752

Radon Levels

Area Radon Information

Source: USGS

Telephone: 703-356-4020

The National Radon Database has been developed by the U.S. Environmental Protection Agency (USEPA) and is a compilation of the EPA/State Residential Radon Survey and the National Residential Radon Survey. The study covers the years 1986 - 1992. Where necessary data has been supplemented by information collected at private sources such as universities and research institutions.

EPA Radon Zones

Source: EPA

Telephone: 703-356-4020

Sections 307 & 309 of IRAA directed EPA to list and identify areas of U.S. with the potential for elevated indoor radon levels.

PHYSICAL SETTING SOURCE RECORDS SEARCHED

OTHER

Airport Landing Facilities: Private and public use landing facilities
Source: Federal Aviation Administration, 800-457-6656

Epicenters: World earthquake epicenters, Richter 5 or greater
Source: Department of Commerce, National Oceanic and Atmospheric Administration

Earthquake Fault Lines: The fault lines displayed on EDR's Topographic map are digitized quaternary faultlines, prepared in 1975 by the United State Geological Survey

STREET AND ADDRESS INFORMATION

© 2010 Tele Atlas North America, Inc. All rights reserved. This material is proprietary and the subject of copyright protection and other intellectual property rights owned by or licensed to Tele Atlas North America, Inc. The use of this material is subject to the terms of a license agreement. You will be held liable for any unauthorized copying or disclosure of this material.

APPENDIX D

LOCAL STREET DIRECTORIES

Leonard Road 417 Acre

Leonard Road
Shreveport, LA 71115

Inquiry Number: 4451126.5
October 30, 2015

The EDR-City Directory Image Report

TABLE OF CONTENTS

SECTION

Executive Summary

Findings

City Directory Images

Thank you for your business.
Please contact EDR at 1-800-352-0050
with any questions or comments.

Disclaimer - Copyright and Trademark Notice

This Report contains certain information obtained from a variety of public and other sources reasonably available to Environmental Data Resources, Inc. It cannot be concluded from this Report that coverage information for the target and surrounding properties does not exist from other sources. **NO WARRANTY EXPRESSED OR IMPLIED, IS MADE WHATSOEVER IN CONNECTION WITH THIS REPORT. ENVIRONMENTAL DATA RESOURCES, INC. SPECIFICALLY DISCLAIMS THE MAKING OF ANY SUCH WARRANTIES, INCLUDING WITHOUT LIMITATION, MERCHANTABILITY OR FITNESS FOR A PARTICULAR USE OR PURPOSE. ALL RISK IS ASSUMED BY THE USER. IN NO EVENT SHALL ENVIRONMENTAL DATA RESOURCES, INC. BE LIABLE TO ANYONE, WHETHER ARISING OUT OF ERRORS OR OMISSIONS, NEGLIGENCE, ACCIDENT OR ANY OTHER CAUSE, FOR ANY LOSS OR DAMAGE, INCLUDING, WITHOUT LIMITATION, SPECIAL, INCIDENTAL, CONSEQUENTIAL, OR EXEMPLARY DAMAGES. ANY LIABILITY ON THE PART OF ENVIRONMENTAL DATA RESOURCES, INC. IS STRICTLY LIMITED TO A REFUND OF THE AMOUNT PAID FOR THIS REPORT.** Purchaser accepts this Report "AS IS". Any analyses, estimates, ratings, environmental risk levels or risk codes provided in this Report are provided for illustrative purposes only, and are not intended to provide, nor should they be interpreted as providing any facts regarding, or prediction or forecast of, any environmental risk for any property. Only a Phase I Environmental Site Assessment performed by an environmental professional can provide information regarding the environmental risk for any property. Additionally, the information provided in this Report is not to be construed as legal advice.

Copyright 2015 by Environmental Data Resources, Inc. All rights reserved. Reproduction in any media or format, in whole or in part, of any report or map of Environmental Data Resources, Inc. or its affiliates is prohibited without prior written permission.

EDR and its logos (including Sanborn and Sanborn Map) are trademarks of Environmental Data Resources, Inc. or its affiliates. All other trademarks used herein are the property of their respective owners.

EXECUTIVE SUMMARY

DESCRIPTION

Environmental Data Resources, Inc.'s (EDR) City Directory Report is a screening tool designed to assist environmental professionals in evaluating potential liability on a target property resulting from past activities. EDR's City Directory Report includes a search of available city directory data at 5 year intervals.

RESEARCH SUMMARY

The following research sources were consulted in the preparation of this report. A check mark indicates where information was identified in the source and provided in this report.

| <u>Year</u> | <u>Target Street</u> | <u>Cross Street</u> | <u>Source</u> |
|-------------|-------------------------------------|-------------------------------------|---------------------------|
| 2013 | <input type="checkbox"/> | <input checked="" type="checkbox"/> | Cole Information Services |
| 2008 | <input type="checkbox"/> | <input checked="" type="checkbox"/> | Cole Information Services |
| 2003 | <input type="checkbox"/> | <input checked="" type="checkbox"/> | Cole Information Services |
| 1999 | <input type="checkbox"/> | <input checked="" type="checkbox"/> | Cole Information Services |
| 1995 | <input type="checkbox"/> | <input checked="" type="checkbox"/> | Cole Information Services |
| 1992 | <input type="checkbox"/> | <input checked="" type="checkbox"/> | Cole Information Services |
| 1987 | <input checked="" type="checkbox"/> | <input checked="" type="checkbox"/> | Polk's City Directory |
| 1982 | <input type="checkbox"/> | <input checked="" type="checkbox"/> | Polk's City Directory |
| 1977 | <input type="checkbox"/> | <input checked="" type="checkbox"/> | Polk's City Directory |
| 1972 | <input type="checkbox"/> | <input checked="" type="checkbox"/> | Polk's City Directory |
| 1968 | <input type="checkbox"/> | <input checked="" type="checkbox"/> | Polk's City Directory |
| 1963 | <input type="checkbox"/> | <input checked="" type="checkbox"/> | Polk's City Directory |

RECORD SOURCES

EDR is licensed to reproduce certain City Directory works by the copyright holders of those works. The purchaser of this EDR City Directory Report may include it in report(s) delivered to a customer. Reproduction of City Directories without permission of the publisher or licensed vendor may be a violation of copyright.

FINDINGS

TARGET PROPERTY STREET

Leonard Road
Shreveport, LA 71115

Year

CD Image

Source

LEONARD RD

| | | | |
|------|--------|-----------------------|-----------------------------|
| 1987 | pg A80 | Polk's City Directory | |
| 1982 | - | Polk's City Directory | Street not listed in Source |
| 1977 | - | Polk's City Directory | Street not listed in Source |
| 1972 | - | Polk's City Directory | Street not listed in Source |
| 1968 | - | Polk's City Directory | Street not listed in Source |
| 1963 | - | Polk's City Directory | Street not listed in Source |

FINDINGS

CROSS STREETS

| <u>Year</u> | <u>CD Image</u> | <u>Source</u> | |
|-------------------------|-----------------|---------------------------|-----------------------------|
| <u>HIGHWAY 1</u> | | | |
| 2013 | pg. A1 | Cole Information Services | |
| 2008 | pg. A17 | Cole Information Services | |
| 2003 | pg. A33 | Cole Information Services | |
| 1999 | pg. A52 | Cole Information Services | |
| 1995 | pg. A65 | Cole Information Services | |
| 1992 | pg. A74 | Cole Information Services | |
| 1987 | - | Polk's City Directory | Street not listed in Source |
| 1982 | - | Polk's City Directory | Street not listed in Source |
| 1977 | - | Polk's City Directory | Street not listed in Source |
| 1972 | - | Polk's City Directory | Street not listed in Source |
| 1968 | - | Polk's City Directory | Street not listed in Source |
| 1963 | - | Polk's City Directory | Street not listed in Source |

LEONARD RD

| | | |
|------|---------|---------------------------|
| 2013 | pg. A2 | Cole Information Services |
| 2008 | pg. A18 | Cole Information Services |
| 2003 | pg. A34 | Cole Information Services |
| 1999 | pg. A53 | Cole Information Services |
| 1995 | pg. A66 | Cole Information Services |
| 1992 | pg. A75 | Cole Information Services |

YOUREE DR

| | | |
|------|---------|---------------------------|
| 2013 | pg. A3 | Cole Information Services |
| 2008 | pg. A19 | Cole Information Services |
| 2003 | pg. A35 | Cole Information Services |
| 1999 | pg. A54 | Cole Information Services |
| 1995 | pg. A67 | Cole Information Services |
| 1992 | pg. A76 | Cole Information Services |
| 1987 | pg. A81 | Polk's City Directory |
| 1987 | pg. A82 | Polk's City Directory |
| 1982 | pg. A83 | Polk's City Directory |

FINDINGS

| <u>Year</u> | <u>CD Image</u> | <u>Source</u> |
|-------------|-----------------|-----------------------|
| 1982 | pg. A84 | Polk's City Directory |
| 1982 | pg. A85 | Polk's City Directory |
| 1977 | pg. A86 | Polk's City Directory |
| 1977 | pg. A87 | Polk's City Directory |
| 1972 | pg. A88 | Polk's City Directory |
| 1968 | pg. A89 | Polk's City Directory |
| 1963 | pg. A90 | Polk's City Directory |

City Directory Images

HIGHWAY 1 2013

| | |
|-------|--|
| 8078 | TERRY PEARSON |
| 8089 | OCCUPANT UNKNOWN |
| 8230 | JAMES SPEARMAN |
| 8234 | E BALLARD |
| 8310 | DEBRA FREDERICK JIMMY JACKSON PATRICIA BLAINE |
| 9305 | BAYOU AUTO LIQUIDATORS LLC DUBOIS CONSTRUCTION WORLD FIBER |
| 9333 | JOHN LEWIS |
| 9381 | TRIPLE N AUTOMOTIVE |
| 10257 | DRIL PATTERSON |
| 10281 | RELAY STATION |
| 10296 | ROBERT ROWELL ROWELL JAMES A JR GEOLGST |
| 10340 | DOUGLAS LACAZE |
| 10344 | OCCUPANT UNKNOWN |
| 10397 | STEELSCAPE |
| 10399 | OMNI SPECIALITY PACKAGING |
| 10411 | TRUSOUTH OIL LLC TRUSOUTH OIL LLC GAS USAGE LINE |
| 10845 | CCS MIDSTREAM SERVICES TERVITA CORP |
| 10877 | RICHARD WARD |
| 10889 | CHEMTRADE REFINERY SERVICES INC |
| 11015 | OCCUPANT UNKNOWN |
| 11206 | BRIAN CLARK |
| 11210 | ARTHUR TAYLOR |
| 11214 | E BROWN |

LEONARD RD 2013

| | |
|------|------------------------------|
| 1224 | ROBERT MORGAN |
| 1240 | LLOYD WELLS |
| 1250 | JOHN FERGUSON |
| 1266 | SAMUEL MAXEY |
| 1298 | HURRI CANES |
| 1310 | DON ARMSTRONG |
| 1311 | BRETT SCHOONOVER |
| 1350 | GLENN MERICLE |
| 1372 | PAUL SISSON |
| 1454 | STANTON DOSSETT |
| 1546 | OCCUPANT UNKNOWN |
| 1550 | DAVID WATKINS |
| 1580 | JOHN WEBB |
| 1675 | CADDO PARISH FIRE DISTRICT 5 |
| 1680 | BARRY KIMBLE |
| 1750 | JIM RHINEHART |
| 1780 | LEE HEARN |
| 1840 | VICKIE WRIGHT |
| 1850 | MICHAEL LAKATOS |
| 1860 | GARY BROOME |
| 1890 | KRISTINA CARRIGAN |
| 1891 | JW OPERATING CO |
| 1910 | OCCUPANT UNKNOWN |
| 1920 | OCCUPANT UNKNOWN |
| 1930 | TOM BRANTON |

YOUREE DR 2013

| | |
|------|--|
| 7435 | JERSEY MIKES SUBS OL SHREVEPORT LLC |
| 7436 | CUP CAKE GALLERY |
| 7440 | CATO MICHAELS |
| 7441 | BUFFALO WILD WINGS GRILL & BAR |
| 7451 | JCPENNEY OPTICAL SEPHORA INSIDE JCPENNEY |
| 7460 | DOLLAR TREE EAST SIDE PLAZA EXPRESS CHECK ADVANCE GAMESTOP GOLDEN LAND SUPERIOR THE RED MANGO REGENCY BEAUTY INSTITUTE STYLE NAILS SUMA BUFFET |
| 7463 | DSW |
| 7465 | INLAND DIVERSIFIED MGMT |
| 7467 | ULTA BEAUTY SALON COSMETICS & FRAG |
| 7471 | KIRKLANDS |
| 7500 | CHEVYLAND COOL CUSTOMS ADI SHUNTA HALL CREDIT ANGEL |
| 7503 | BASKINROBBINS LENNYS SUB SHOP SMASHBURGER THE VITAMIN SHOPPE |
| 7511 | FIVE STAR SPA NAIL SALON JENNY CRAIG SAKE SUSHI |
| 7515 | TGI FRIDAYS |
| 7519 | LOGANS ROADHOUSE |
| 7523 | ACCESSORY CITY |
| 7525 | INLAND DIVERSIFIED MGMT |
| 7533 | BATH & BODY WORKS |
| 7547 | INLAND DIVERSIFIED MGMT K & G FASHION SUPERSTORE |
| 7551 | INLAND DIVERSIFIED MGMT RUE21 |
| 7555 | ALFRED ANGELO |
| 7580 | CAVENDERS |
| 7600 | WRIGHTS SOUND GALLERY INC |
| 7601 | MONJUNIS OF PORTICO INC |
| 7603 | FLOWERS FOR YOU |
| 7607 | BRYAN DAVID D MD COUNTER CULTURE PIERREMONT EYE INSTITUTE SIPES ASHLEY WHEAT MD |
| 7651 | KOHL'S |

YOUREE DR 2013 (Cont'd)

7798 DAIRY QUEEN
7800 AARON WARE
ALBERT MCLEAN
ALEXIS ROSSER
AMY NELSON
ANDRAE SANCHEZ
ANDREW EVANS
ANNETTE RICHARDSON
ANNIE TAYLOR
ANTHONY PERKINS
ANTHONY THOMAS
ANTONIO DEWHART
ANTUONETTE LAWSON
APRIL GREEN
APRIL HUNTER
APRIL WINTERS
ARCHIE KEYS
ASHLEY PARKER
ASHLEY YOUNG
BELINDA ANDERSON
BETHANY NEWMAN
BETHANY PARDUN
BIRDA BRYANT
BLAIR BUSCH
BRANDEN BROGAN
BRANDO BRADFORD
BRETT SWITZER
BRITTANY HAWTHORNE
BRUCE WOODS
BRYANT LORINGS
BUTCH WOMACK
CANDICE CAMERON
CAROL SHOCKEY
CHARLENE VAUGHN
CHARLES DONLEY
CHRIS PARRISH
CHRISTIE BANKARD
CHRISTOPHER DAVIS
CHRISTOPHER HOWARD
CINDY OSBORN
COREY HICKS
CORI MCHORSE
CRYSTAL LEWIS
CRYSTAL TUBBS
CYNTHIA LYTLLE
DACQUE FONSE
DAVID BIGNAR
DAVID CECIL
DAVID KING
DEANA HURT

YOUREE DR 2013 (Cont'd)

7800 DEANDRE GREEN
DEBORAH WISEGRANT
DEEPA PISNEY
DENISE MCCOSKEY
DERRICK BLACK
DERRICK VERNON
DEVIN ACALDO
DON DAIGLE
DONALD BROWN
DOYLE DOWD
DUSTIN BAILEY
DUSTIN MEDLIN
EDGAR PETEET
EDWARD BUTTS
EDWARD JONES
EDWIN BORDELON
ELIZABETH SANFORD
ELSIE HA
ERAIA BROWN
ERIC DEVILLIER
ERIC MOODY
ERIN MCCOLE
EVELYN PRATER
FLORENCE DUFFIELD
FRANCES COMEAUX
GALA GEORGE
GARY WRIGHT
GEORGE MARKHAM
GEREMY HARP
GIANG NGUYEN
GILL CARTER
GISELA AMIDON
GLENN REEVES
GLORIA SANDERS
GRACE VALENTINE
GREG HENSLEY
HAROLD JOHNSON
HENRY SIMONIN
HOWARD BROWN
IAN MCNERNEY
JAMES LYONS
JAMES MELVIN
JAMES YOUNGBLOOD
JASON CARWRIGHT
JASON OSBORN
JAVIER SANTIAGO-GUAL
JAYSON CODDINGTON
JAZMINE MAESHACK
JENNIFER DONALDSON
JEREMY MCFARLAND

YOUREE DR 2013 (Cont'd)

7800 JERRY HARRIS
JERRY SEXTON
JIBRIEL RICHARDSON
JOANIE HARRIS
JOE STUART
JOHN BACCARIE
JOHN HEMPHILL
JOHN KIDD
JOHN LITTLE
JOHN RIVERS
JON SIMMONS
JOSEPH ANDREWS
JOSEPH CUSH
JOSEPH DENNISON
JOSHUA HARRIS
JOSHUA PETTIGREW
JULES FREDERICK
JUSTIN MEEHAN
KAREN MARTINEZ
KATHLEEN NADER
KATHY HORN
KATRINA STROUGHTER
KENNETH COULTER
KENNETH JAHNS
KENYATTA HAWKINS
KIMBERLY FLEMING
KIMBERLY TEMMS
KIMBERLY WILSON
KRISTOFER BROOKS
KRYSTAL FERGUSON
KRYSTAL PIER
KYLE NARDINI
KYLIE COTTON
LARRY DIGGS
LATOSHA WELLS
LAURA WATSON
LAWANDA HILL
LILLIE STROUGHTER
LINDA RICKS
LINDA SOOTER
LONDON HARRIS
LONNIE BEAL
MALOU ROGERS
MARGARET MCINNIS
MARGUERITE COPELAND
MARIA BENAVIDEZ
MARIE SANCHEZ
MARION ASHLEY
MARK PERETIK
MARLENE JOHNSON

YOUREE DR 2013 (Cont'd)

7800 MASHEKA JACKSON
MICHAEL MCFANN
MICHAEL THEUS
MICHEAL LOTT
MICHELE REYNOLDS
MIKE REED
NATASHA BAXTER
NATASHA DANSBY
NATHANIEL LUCENA
NATORIA ABBOTT
NICK DELOUCHE
NICOLE AYCOCK
NICOLE HENDRICK
NINA WEAVER
OCTAVIO COOPER
OLIVIA GREEN
PATRICIA BROWN
PEDRO ZUNIGA
PENNY RYAN
QIANA ISHMAN
QUINCY JONES
RACHAL COX
RAMERO NERIO
RAMONDRIA POUNCEY
REGINALD PATTERSON
RHONDA CROSS
RICHARD WALLEVERD
RICKEY SWIFT
RICKY MARTIN
RIKKI VONTUNGELN
ROBERT MILLER
ROBERT PEREZ
ROBERT TAYLOR
RONALD COOK
RONALD SANCHEZ
RONITA ODUMS
RUBEN WILLIAMS
SABRINA ATTAWAY
SALLY LAYMAN
SAMANTHA JEFFERS
SAMUEL COMER
SAMUEL SHERMAN
SARAH BURRY
SEAN BAMBURG
SHAHIN SULTANA
SHANE GRAVAL
SHANNON KANE
SHEILA WARREN
SHELLY GEARHEART
SHENEQUA ALSTON

YOUREE DR 2013 (Cont'd)

| | |
|------|--|
| 7800 | SHIRLEY GRAY STEPHANI SMITH STEPHEN LEHR STEVIE DAWSON TANEISHA CLARK TASHAWNA MATHEWS TAYLOR EVELYN TERESA DAVIS THOMAS HUNNICUTT TIFFANY CHRISTAW TIMOTHY MAHONY TIRANISHA WEST TOMMY BRANNON TOMMY SCOTT TOWNE OAKS SOUTH VIRGINIA RUSSELL WANDA CLEMENTS WILLIAM ASSEFF WILLIAM ROSS WILLIAM RYAN YOLANDA LAROUX |
| 7803 | GOOD EATS CAFE |
| 7805 | GATTIS PIZZA PODNUHS BARBQUE |
| 7813 | SAVORY ROBERT L MD ABFM SPINE INSTITUTE THE |
| 7821 | FOOT SPECIALISTS OF SHREVEPORTBOOSI |
| 7823 | ARKLATEX EAR NOSE & THROAT BEAL MICHAEL MD GILL MATTHEW T MD |
| 7829 | DESAI HIMANSHU GREEN DAVID S MD KAMM RICHARD C JR MD PALAZZO MELISSA S MD PULMONARY & CRITICAL CARE SPECIALIST |
| 7837 | WILLISKNIGHTON PHYSICIAN NETWORK |
| 7843 | CASSIERE S GERMAIN MD FACP SHELBY CHRISTOPHER L MD |
| 7847 | ASTHMA ALLERGY CLINIC & RESEARCH CEN PARKER WILLIAM D MD FAAP WILLISKNIGHTON PHYSICIAN NETWORK |
| 7925 | ANGELO J MICHAEL PA C BARTON R SHANE MD ABOS BICKNELL J ERIC MD BREAST CENTERS AT WILLISKNIGHTON BREWER RANDALL P MD FERRELL JOHN J MD LOUISIANA BRACE SYSTEMS MID SOUTH ORTHOPAEDICS & SPORTS MEDI MODY MILAN MD |

YOUREE DR 2013 (Cont'd)

7925 MORGAN EDWARD L MD
 ORTHOPEDIC CLINIC
 ORTHOPEDIC CLINIC THE
 PENNYWELL THEA PA C
 SCHAUMBURG CARMEN R PA C
 SCHURMAN SADIE PA C
 WEBB WILLIAM F MD
 WILLISKNIGHTON HEALTH SYSTEM

7929 LOUISIANA NEUROLOGIC SPECIALITIES IN

7941 BURLISON RUSSELL MD
 BYRD EDWIN H JR MD
 FRIEDRICH MARSHA MD
 GENEUX BETH MD
 OB GYN ASSOCIATES
 ROBINSON E B MD
 WATERFALLEN JOHN W MD
 WEST WARREN C JR MD

7949 PORTERS DRY CLEANERS
 PORTERS FINE DRY CLEANERS

7950 KANGAROO EXPRESS

8000 SAMS SOUTHERN EATERY

8001 ADVANCED LASER CLINICS
 ARKLATEX DERMATOLOGY
 BANERJEE SUBHRA SAM MD
 BOZEMAN M CRAIG DR MD
 BREAST CENTERS AT WILLISKNIGHTON
 BYRD CHARLES R MD
 CARDIOVASCULAR CONSULTANTS
 CARDIOVASCULAR CONSULTANTS LLP
 CARR R SHANE MD
 CLINE DEBRA P MD FACOG
 COMPREHENSIVE NEUROSURGERY NETWORK L
 CRAWFORD PAUL G MD FACOG
 DANZELL JEROME MD FACC
 DEL MUNDO RANDY R MD FACP
 DO GIAO N MD
 ELMAJIAN DONALD A MD
 FITZGERALD KENNETH III MD
 FLAKE LARRY L MD
 FUTRELL JOSEPHINE M MD PHD
 GANDHI RAJ MD
 GASTROENTEROLOGY ASSOCIATES
 GAYLE CHRISTOPHER A MD FACOG
 GLADNEY MARLER & ASSOCIATES LLC
 GOMELSKY ALEXANDER MD
 HARGON CHARLES CHAD MD
 KOMPPELLI ASHOK R MD
 LAFARGUE ROBERT T MD FACC
 LIFECARE HOSPITALS OF SHREVEPORT WIL
 LIU WEN MD

YOUREE DR 2013 (Cont'd)

8001 LOCKHART CLAUDE V MD FACOG
MARTINEZ JORGE DR
MATA JOHN A MD
MATRIANOLIM ALLAN MD
MICHAEL KRISTI CASSELS MD FACOG
MID SOUTH ORTHOPEDICS
MOSES WENDY MCBRIDE MD
NEGRON GERARDO MD PHD
PATTERSON MAURIE MD
PHILLIPS LEA ANN APRN WHNP
PIERREMONT FAMILY PHYSICIANS
PIERREMONT OB GYN SPECIALISTS
PORTER KATHLEEN MSN CFNP
PUDHOTA SUNITHA G MD
QUINNEY BEN H JR MD
RED RIVER PULMONARY CRITICAL CARE &
ROZEMAN PHILLIP A MD FACC
SALE CHARLES F MD FACOG
SCHWALKE MICHAEL A MD FACS
SCOTT DAVID A MD
SELF MICHELLE MD
SHAH AMBER M MD MPH
SHREVEPORT INTERNAL MEDICINE & PED
TEAGLE CLARENCE R MD
VELUVOLU ANIL
WHITAKER RACHEAL MD MD
WHITE FREDERICK J III MD FACC FCCP
WHITE FREDERICK J III MD FACC FSCAI
WILLISKNIGHTON BREAST CENTER
WILLISKNIGHTON HEALTH SYSTEM
WK UNIVERSITY UROLOGY AFFILIATES
YOUREE FAMILY MEDICAL CENTER
ZHANG WENWU MD PHD

8010 IHOP

8020 DOLPHIN DEBIT ACCESS
MURPHY USA

8411 CHRISTOPHER MIZELL

8445 CHARLOTTE BERNARD
LOUISIANA STATE UNIVERSITY IN SHREVE
LYN THOMAS
MALLORY MAPLES
SAMMIE BELL
SHARON MANSON
UNIVERSITY COURT APARTMENTS
WHITNEY HARRIS

8510 CHINA BEAR
FASTBUCKS
TEXT BOOK CORNER
TIGER BITES

8515 BAPTIST STUDENT CENTER LSUS

YOUREE DR 2013 (Cont'd)

| | |
|------|---|
| 8530 | DOMINOS PIZZA |
| 8586 | WENDYS |
| 8620 | STREET CREATIONS OF SHREVEPORT UNDER THE SUN TANNING SALON |
| 8640 | POPEYES CHICKEN |
| 8680 | COMPUTER PROBLEMS SATURDAYS FAMILY HAIR CARE |
| 8682 | FUNK GENE INS |
| 8686 | THRIFTY DISCOUNT LIQUOR & WINES |
| 8690 | UNCLE SAM FIREWORKS |
| 8700 | ASHLEY DURHAM |
| 8714 | EDWARD JONES FINANCIAL ADVISOR SH FREDERICK ANIMAL HOSPITAL JOHNNYS PIZZA HOUSE NAIL TIME & SPA |
| 8730 | HALCON RESOURCES LOUISIANA CLINICALS RESEARCH LLC SNELLS LIMBS & BRACES |
| 8786 | CHANGES HAIR SALON |
| 8790 | MIKE & SOPHIAS SOUTHERN PANTRYSH |
| 8810 | POST OFFICE EMPLOYEES CREDIT UNION Y |
| 8824 | CARRIAGE HOUSE |
| 8848 | EXECUTIVE FINANCIAL GROUP SEASIDE HEALTHCARE LLC |
| 8856 | LEARNINGRX ROBINSON FAMILY DENTISTRY ROBINSON LARRY K DMD |
| 8870 | ASSOCIATED MEDICAL & OXYGEN SUPPLY I BURCHICK JOE MASSAGE THERAPY LAWSON SHELLEY CCCSLP LOUISIAHA COOP PLANS INC MICHELLE DUFOUR BROWN ATTORNEY AT LA MORTGAGE US INC MR MENU PAUL LABENNE INSURANCE REALTY USA SHREVEPORT THE LAW OFFICE OF PAUL L WOOD LLC WORLD BOOK LIBRARY REGIONAL OFFICE |
| 8880 | MAXFOOTE CONSTRUCTION COMPANY |
| 8895 | HOLY TRINITY LUTHERAN CHURCH ELCA |
| 8900 | OCCUPANT UNKNOWN |
| 8901 | REOHELL PERKINS |
| 8911 | AARON HINES ALYCE WILLIAMS AMBER DICKERSON AMY JOHNSON AMY NEWELL ARLO REMPHER ARTHUR MCFIELD ARTURO REJON |

YOUREE DR 2013 (Cont'd)

8911 ASHLEY BALTHAZAR
ASHLEY REED
ASHLEY WILLIS
AYDRELL COLLINS
BERNIE KALINSKY
BLAKE BOSTIC
BONNIE BOUNDS
BRANDY MCCLURE
BRENT GALE
BRIDGET ZEIGLER
CHARQUITA MOORE
CHRISTIN KNIGHTON
CHRISTOP JORDAN
CLINTON WEIR
CRYSTAL TATUM
CURTIS BUTLER
DALE WEATHERMAN
DAVID FREES
DEANNA WRUBLE
DEANTOINETTE BRADFORD
DETRIOUS ADAMS
DONLONE WALPOOL
DUSTIN CASTLEBERRY
ELAINE TROSCLAIR
ELISE RIDLEY
ERIC WRUBLE
ERICA MAYSHACK
EVERETT FULLER
GLORIA PEOPLES
HEATHER PIERSON
HUNTER KATRINA
I HORTON
JACQUETT HARRIS
JAKATLYN HILL
JAMES HEFLIN
JAMES SMALL
JASON GATSON
JEFFREY OLIVER
JEREMY LIEBENGUTH
JOHNNY WHITAKER
JOSEPH WILSON
JOSEPHINE MCGOWAN
JOSHUA HUDDLESTON
JUSTIN CARROLL
JUSTIN DODSON
KIM ENCKHAUSEN
KIM TRAN
KRISTEN LANGE
KRISTINA KORTUS
KRYSTLE TOWETT

YOUREE DR 2013 (Cont'd)

8911 KWINICA DIXON
LANDRY COLLINS
LARRY FLETCHER
LASHONDR CLARK
LATRESE LESANE
LEE HELAIRE
LISA BRADHAM
LISA GREEN
LOIS SOILS
LOLA BOONE
LOUIS FRAZIER
LUYU YAO
MANDRELL DOUGLAS
MARJORIE STAMM
MARY GANDY
MAURINE HENRY
MELVIN HUGHES
MICHAEL KREFFT
MICHAEL STEINMETZ
MICHAEL TAYLOR
MICHELLE SYDNEY
MISTI JACOBSEN
MITEB ABULLAH
NICOLE CHRISTOPHER
OMOSALEWA ABEGBOYEGA
ONEIKA JACKSON
P MCCLOUGHT-SUDD
P RUSH
PATRIC ANDERSON
PHILLIP BROWN
RASHUNDA MORRISON
RAYMOND ZIMMERMAN
RENADA KNOX
RICHARD DURRETT
ROBERT RONCO
RONALD BREAUX
RUBINA COOK
SAIED ELSHAER
SAMANTHA CUSTER
SCOTT MUTTER
SEAN CARSON
SHAWNDREKA AUBREY
SHYRA FULLER
SHYRA MULFORD
SIMONNE KLINE
STEPHEN MILLER
STONE CANYON
SUMMER BLUFORD
SUSANNAH ALLEN
SUSIE JOHNSON

YOUREE DR 2013 (Cont'd)

8911 TASHA LEWIS
TERRENCE CONNER
THOMAS MUELLER
TIA FOSTER
TIFFANY LAENGER
TONY KELLEY
TONY KEY
TONYA SHEPPARD
8925 GATEWAY ASSEMBLY OF GOD CHURCH
8961 DUNIGANS FITNESS CENTER
9020 CLOSETS IN ORDER
LOCKE PROPERTIES INC
RESIDENTIAL MANAGEMENT CORP
9050 ALEXANDRIA HILL
ALICIA JEFFERSON
ALLISON KELLY
ANNIE JAMES
ANTHONY COSTELLO
ARDIS BELL
ASHANTI BARFIELD
AUTUMN WOODS APARTMENTS
BELINDA ANDERSON
BENJAMIN GRANT
BLANCHE MCGHEE
BREIONE ENCALADE
BRENDA MEDEULLIN
BRENDA NICHOLAS
BRIDGET CANNON
BRIDGET SCHILLING
BYRON LANDON
CASSY CAIN
CHARITY WIMBERLY
CHARLES HORTON
CHRISTIANE JANI
COURTNEY FARLEY
CRYSTAL FIFER
CRYSTAL ZUNIGA
CYNTHIA TARGET
CYNTHIA WILSON
DANA BROSSETT
DARLENE ALEXANDER
DARRELL FAVIS
DAVID ASHLEY
DAVID STERGION
DEBORAH WATSON
DERRICK FRIERSON
DOROTHY CLARK
EBONY MCCARTY
ELANA GATES
ELIZABETH STEWART

YOUREE DR 2013 (Cont'd)

9050 ELLISE GARMON
ELOIDA MAILED
EMMANUEL CLOTTEY
ERICA GREEN
ETHEL HARRIS
F ADAMS
FELIX VICENTE
FORREST LAMETTE
FRANCIS ASHLEY
FRED HOLMES
GABRIELL RANDOLPH
GEORGE ALDERMAN
IEXHALE SHAW
IMELDA WHITEHURST
ISMAEL CRUZ
JASON FORD
JEFFREY GLADNEY
JENNIFER WOODS
JESSE LASPER
JIMIKA MCGRAW
JOHN HARLESS
JONATHAN ROARK
JUDE COLLINS
JULIA FOLEY
JULIEN SINGLETON
KATHY BERNSTINE
KECHA ALEXANDER
KIMBERLY JASMIN
KIMBERLY MURPHY
KRISTA BURTON
KRISTIE WORTHAM
LATASHA QUALLS
LAURA BRITO
LINDA CLAYTON
LINDA LANE
MARVETRA JACKSON
MAXIE FOSTER
MICHELLE TURNER
MIKE LURASCHI
MIRANDA CORMIER
NADOSHA HINES
NATALIE COLLINS
NORMAN METCALF
OM SHRESTHA
PEARLIE POWELL
RANDOLPH GABRIELL
REKITA JENSON
ROBERT MINCH
ROBERT PARKER
ROBIN HARRISON

YOUREE DR 2013 (Cont'd)

- 9050 ROSHANDA SPEARS
SAMINA SHARIF
SHIRLEY TAYLOR
STACY BOULT
SUSAN MAY
TAMARA WILEY
TARAE HARDMAN
THOMAS ATTAWAY
TYRELL WILLIAMS
WILLIE DOUGLASS
YAZARIA WEST
- 9051 CHURCH OF THE ATONEMENT REFORMED
CRANMER THEOLOGICAL HOUSE
- 9054 PHIL VICKERS
- 9100 ST NICHOLAS ORTHODOX CHURCH
- 9151 ARK LA TEX PORTABLE STORAGE
EVERYTHING MARKETING
NATIONAL MAILIT
PODS MOVING & STORAGE SHREVEPORT
- 9204 APOSTOLIC FAITH TABERNACLE
- 9205 BANK N BUSINESS SYSTEMS
GLOBAL DOCUGRAPHIX
PROFESSIONAL PRINTING & PUBLISHING I
- 9211 STOWAWAY PERSONAL STORAGE
- 9212 SOUTHERN AUTOMATION INC
- 9261 LOYD E K DR
SOUTHSIDE ANIMAL HOSPITAL

HIGHWAY 1 2008

| | |
|-------|-------------------------------|
| 8038 | DANIEL HACKWORTH |
| 8050 | BARRY TERRY |
| 8051 | KEVIN MILLER |
| 8073 | LEE BAKER |
| 8075 | JUDITH CARR |
| 8078 | DONNA TYLER |
| 8089 | MIKE ARCENEUX |
| 8230 | JAMES SPEARMAN |
| 8234 | E BALLARD |
| 8310 | BRUCE WRIGHT |
| | DEBRA FREDERICK |
| | STEVEN GIDDINGS |
| 9305 | DUBOIS CONSTRUCTION |
| | LA ROCK PRODUCTS |
| 9333 | JOHN LEWIS |
| 9391 | FLOWERBED MAN |
| 10257 | DRIL PATTERSON |
| 10296 | ROBERT ROWELL |
| | ROWELL JAMES A JR |
| 10340 | DARRELL LACAZE |
| 10397 | CADDO BOSSIER PORT COMMISSION |
| 10399 | OMNI SPECIALTY PACKAGING |
| 10411 | TRUE SOUTH OIL |
| | TRUSOUTH OIL |
| 10845 | ARKLA DISPOSAL SERVICES INC |
| 10877 | RICHARD WARD |
| 10889 | ARCH CHEMICALS INC |
| | PEAK SULFUR INC |
| 10911 | RED RIVER TERMINALS |
| 11015 | JAMES SONNIER |
| 11206 | ARTHUR TAYLOR |
| 11214 | E BROWN |

LEONARD RD 2008

1224 ROBERT MORGAN
1240 ROSE FITZGERALD
1250 STUART MILLS
1298 HURRI CANES
1310 DONALD KIMMELL
1311 LOU MYATT
1350 GLENN MERICLE
MERICLE CONSULTANTS LLC
1372 PAUL SISSON
1454 STANTON DOSSETT
1530 BARRY PASLEY
1550 DAVE WATKINS
1580 CREIGHTON WEBB
1675 CFD 5
1680 BARRY KIMBLE
1750 OPAL RHINEHART
1780 LEE HEARN
1850 JAY ROSSI
1890 CLAUDE CARRIGAN
1910 SAMANTHA LACOUR
1912 HAROLD WILLIFORD
1920 STEWART CLANCY
1930 JENNY PIERSON

YOUREE DR 2008

7460 EXPRESS CHECK ADVANCE
GUMBO DADDYS CAFE LLC
STYLE NAILS

7500 COURTESY CHEVROLET INC

7521 BRYAN W RANDOLPH DPM

7580 HILIFE FURNITURE LLC

7600 WRIGHTS SOUND GALLERY INC

7601 MONJUNIS OF PORTICO INC

7603 FLOWERS FOR YOU
SDW ENTERPRISES INC

7607 BIBENTUCKERS BAGELS
MATTBROWN CO
SPORTSPECTRUM

7793 LAKITA WILLIAMSON
NATASHA HARDY

7798 WSMC INC

7800 A TRIPLETT
ALBERT MCLEAN
ALISHA STAGGS
ALISSA HERRING
ALTON TYLER
AMY AILLET
ANN CAUSEY
ANN SCOTT
ANNA MURRAY
APRIL DELACRUZ
ARCHIE KEYS
ARTHUR TALLEY
ASHLEY BEVER
ASHLEY COLE
ASHLEY NORTHCUTT
ASHLEY WIMBERLY
BETHANY NEWMAN
BETTY SHAFER
BH MANAGEMENT SERVICES INC
BILLY HAYES
BLAKE DUBROC
BOBBY BURNETT
BRANDON PHILLIPS
BRANDON STEPHENSON
BRENDA HOLT
BRITTANY HAWTHORNE
BRITTNEY WHITE
BRUCE STROOPE
CAMERON LUTRELL
CAREEN FOWLS
CAROL DOEKER
CAROL SHOCKEY
CAROLINA CASTANEDA
CARRIE WALL

YOUREE DR 2008 (Cont'd)

7800 CARY HAWTHORN
CASEY MYGRANTS
CECTRIA GREEN
CELIA MANGHAM
CHARLES GLASSCOCK
CHASITY CHEEVIS
CHRIS BRAZIL
CHRIS RUSSELL
CHRISTOPHER DAVIS
CLEVELAND WILLIAMS
CYNTHIA STRICKLAND
DANE NOREM
DEANDRE GREEN
DENISE DONLEY
DENISE KNIGHT
DESIREE BROWN
DIAN JOHNSON
DON DAIGLE
DON NEM
DONGBING WEI
DOROTHY MILLER
DOTTIE ALEXIS
ED HUMPHREY
EDGAR PETEET
EDIN SANTIAGO
EDWARD JORDAN
EGBERT IMOMOH
ELBERT MCMAHON
ELIZABETH SANFORD
ELIZABETH SYLVIA
ELOUISE JONES
ERICA BAKER
ESTEN IRVIN
FAYE GLASS
FRANCES COMEAUX
GERALDINE BANKS
GEREMY HARP
GILL CARTER
GISELA AMIDON
GLORIA PEOPLES
GREGORY STILLS
GREGORY WALKER
HALIM FADIL
HEATHER BALLOU
HEATHER GILES
HEATHER THOMPSON
HEIDI ROBERTS
HENRY SCHELDE
HILTON JENNINGS
IAN ROSS

YOUREE DR 2008 (Cont'd)

7800 ILY FERNANDEZ
IMMA CLARK
J BATES
J FITZGERALD
J ROSSON
JACOB HOLLINGSWORTH
JAMES DAVIS
JAMES LAMB
JAMES YOUNGBLOOD
JANET LANEY
JANICE DAVIS
JEAN LAFITTE
JEFFERY WILLIAMS
JENNIFER HUDDLESTON
JERIMI AARON
JERRALD AMAYA
JERRY HARRISON
JESSICA PARKS
JIBRIEL RICHARDSON
JIM HAMITER
JIMMIE CUDJO
JOEL GLOVER
JOELL DELEON
JOHN DEAM
JOHN LITTLE
JOHNNY WHITAKER
JOY CAMPBELL
JOY TURNER
JULES FREDERICK
JULIET PEEVY
JUNE WILLIAMSON
K BARKLEY
KAREN MARTINEZ
KATHY HORN
KATRINA SCROGGINS
KAY NADER
KEITH GOODE
KELLEY DOHERTY
KENNETH STEWART
KIMBERLY CHESTER
KURT CARTWRIGHT
LARRY LAPRARIE
LAURA WATSON
LENA GHAZAWNA
LILLIE STROUGHTER
LINDA ALEXANDER
LISA GEORGE
LYMAN MCKELLAR
LYNNETTE BRIM
MARCUS DUTTON

YOUREE DR 2008 (Cont'd)

7800 MARGIE CARLSON
MARGUERITE COPELAND
MARILYN VASSALLO
MARK CHOJNACKI
MARK PATRICK
MATTHEW EDWARDS
MEGAN HUBBARD
MICHAEL BOOZE
MICHAEL CASTANEDO
MICHAEL COMPTON
MICHELLE CHAMPENOIS
MICHELLE FLEISHAUER
MICHELLE THOMPSON
MONICA MITCHELL
MONTEZ BABIN
NICK DELOUCHE
NICOLE BENNETT
NICOLE CHRISTAW
NIYA WALLIS
OSBORNE OWENS
PAIGE PHILLIPS
PATRICIA CAIRNS
PAUL MILLER
PHI DELTA KAPPA
R BOYD
RANDAL CLER
REBECCA LAGRANGE
REBECCA LARRIER
REGINALD PATTERSON
RHONDA LEWIS
RICHARD BREAZEALE
RICHARD WALLEVERD
RICKEY ANN WOOSTER
ROBERT CLINE
ROBERT SISSOM
ROBIN HUMPHRIES
ROBIN JOHNSON
RON HANDBERRY
RYAN RAMBIN
RYAN WOODS
SABRINA JACKSON
SAMUEL MURPHY
SANDRA DONATHAN
SANDRA JONES
SEAN BAMBURG
SEARS CARPET & UPHOLSTERY CLEANING
SHARON GLYENN
SITO NOSIRRAH
STANLEY PINKERTON
STEPHANIE CAIN

YOUREE DR 2008 (Cont'd)

| | |
|------|---|
| 7800 | STEPHANIE LARKINS STEVE MUDD SUSAN BURNETT SYLVIA RUBENSTEIN TACUMA LAMPKIN TANYA RESENDES TASHAWNA MATHEWS TCHKSEL COOKS TERENCE WOLLERT TERESA BARRETT THANH VO THOMAS HUNNICUTT TIFFANY HANSON TOCKNEEA DAY TOMMIE BRADEN TOWNE OAKS SOUTH TRACY YOUNG TURNER & ASSOCIATES INVESTIGATION VICKIE COX VIRGINIA RUSSELL VIVIAN HOLDER WENTA SNOW WILLIAM CRUISE ZACHARY LARRIMER ZENA MARABELLA |
| 7803 | ARBYS ROAST BEEF JOE PULLIUM |
| 7805 | MR GATTIS |
| 7806 | MR GATTIS INC |
| 7813 | BERG JACK L MD FAMILY MEDICAL CENTER |
| 7821 | FOOT SPECIALIST OF SHREVEPORT |
| 7823 | MICHAEL BEAL MD PIERREMONT EAR NOSE & THROAT |
| 7837 | WORGUL |
| 7843 | CHRISTOPHER SHELBY MD A PR CUSTOM CALIBER PIERREMONT EYE INSTITUTE |
| 7847 | PORTICO PEDIATRICS |
| 7853 | PIERREMONT FACIAL RECONSTRUCTIVE SANDERS KENNETH W MD |
| 7900 | MICHAEL CLEVELAND |
| 7925 | BARTON R SHANE MD BILDERBACK KARL K MD BROOKSHIRES PHARMACIES J ERIC BICKNELL MD MAYS JOHN T MD MID SOUTH ORTHOPEDIC & SPORT MEDICIN MIDSOUTH ORTHOPEDICS POSNER REBECCA A MD |

YOUREE DR 2008 (Cont'd)

7925 SHAHRDAR CAMBIZE MD
 THE ORTHOPEDIC CLINIC
 WILLIS KNIGHTON HEALTH SYSTEM REHAB

7929 LOUISIANA NEUROLOGICAL SPECIALTY

7941 BYRD EDWUN H JR MD
 CELLULAR ONE
 E B ROBINSON MD
 OBGYN ASSOCIATES OF SHREVEPORT
 ROBERT A TUCKER MD
 SANDIFER DARRELL B MD
 WATERFALLEN JOHN W MD
 WEST WARREN C JR MD

7949 PORTERS DRY CLEANERS
 PORTERS OF LOUISIANA INC

7950 INTERSTATE 75 STORE

8000 TIM WOMENS CLINIC

8001 ABDEHOU DAVID M MD
 ADVANCED HEALTH LLC
 ADVANCED LASER CLINIC OF SHRVPR
 ASHOK KOMPPELLI MD
 BEN H QUINNEY JR MD
 BICKNELL H RYAN JR MD
 CARDIOVASCULAR CONSULTANTS LLP
 CASSIERE S GERMAN MD
 CHARLES R BYRD MD
 CHRISTOPHER A GAYLE MD
 CLAUDE V LOCKHART MD
 COLON & RECTAL ASSOCIATES
 COMPREHENSIVE NEUROSURGERY NET
 CRAWFORD PAUL G MD FACOG
 DAVID A SCOTT MD
 DERMATOLOGY & SKIN SURGERY
 DR KENNETH FITZGERALD III
 DR WEN LIU INC
 ELMAJIN DONALD A MD
 FLAKE & SELF MDS
 GANDHI RAJ MD
 GASTROENTEROLOGY ASSOCIATES
 GIAO N DO MD
 GLADNEY JOHN D MD FACS
 HEMATOLOGY & ONCOLOGY & ASSOCIATES
 INTERNAL MEDICINE
 JEROME D DANZELL MD
 JORGE MARTINEZ MD
 JUDD THOMAS K MD
 KNIGHTON WLLIS HSPTALIST GROUP
 LABARRE JACQUE T MD FACOG
 LAFARGUE ROBERT T MD FACC
 LIFECARE HOSPITAL AT PIERREMONT
 MARLER & GLADNEY MDS

YOUREE DR 2008 (Cont'd)

| | |
|------|---|
| 8001 | MARTIN C BOZEMAN MD MATRIANO LIM ALLAN MD MICHAEL A SCHWALKE MD MIDSOUTH ORTHOPEDICS MOSES WENDY MCBRIDE MD NICKELSON ROBERT A MD OBSTETRICS & GYNECOLOGY PATTERSON MAURIE MD PAUL S WILSON MD PIERREMONT ANESTHESIA CONSULTANTS PIERREMONT FAMILY PHYS PIERREMONT INTERNAL MEDICINE PIERREMONT OB GYN SPECIALISTS PIERREMONT WOMENS CLINIC RED RIVER CONSULTANTS RED RIVER PULMONARY CRITICAL CARE & ROBERT L BARRETT MD ROZEMAN PHILLIP A MD FACC SHINGLETON W BRUCE MD SHREVEPORT BREAST CENTER SHREVEPORT INTERNAL & PED LLC SOCKRIDER CHRISTOPHER S MD SOCKRIDER STEPHANIE W MD STRATTON MICHAEL D MD FACS SURGICAL & ASSOCIATES SUSAN M SHATTUCK MD TAYLOR MARY A MD FACOG TEAGLE CLARENCE R MD UROLOGY ASSOCIATES WILLIS KNIGHTON FITNESS & WELLNESS C WILLIS KNIGHTON HEALTH CENTER PHARMA WILLIS KNIGHTON HEALTH SYSTEM WK PIE WILLIS KNIGHTON PIERREMONT EMR WILLIS KNIGHTON RADIOLOGY WILLIS KNIGHTON UROLOGY WILLIS KNIGHTON VEIN TREATMENT WILLIS KNIGHTON SPORTS MEDICINE WILSON JAMES W JR MD |
| 8003 | PHILIP A COLE MD FACS |
| 8010 | IHOP INTERNATIONAL HOUSE OF PANCAKES MARFORD OF TEXAS INC |
| 8020 | MURPHY USA |
| 8445 | AMBER KEY CHAUNTE ROBINSON JESSICA ANDERSON LATOSHA WELLS LUCINA BENNETT LUELLA PLATT MELANIE CARMON |

YOUREE DR 2008 (Cont'd)

| | |
|------|---|
| 8445 | MELANIE FINCH NECOLE DILLARD SAMMIE BELL SETH MCLEAN SHARON MANSON SUSAN GARRIGA UNIVERSITY COURT APARTMENTS |
| 8485 | LADEIDRE ADAMS |
| 8510 | CAMPUS CORNER CHINA SUNG REST H & R BLOCK KRISTOPHER BRADFORD L A WEIGHT LOSS CENTERS P J S COFFEE & TEA |
| 8515 | SPECIAL OLYMPICS LOUSIANNA NORTHWEST |
| 8530 | DOMINOS PIZZA |
| 8586 | WENDYS OLD FASHIONED HAMBURGERS |
| 8590 | CIRCLE K STORES INC |
| 8620 | STREET CREATIONS OF SHREVEPORT |
| 8680 | SATURDAYS FAMILY HAIR CARE |
| 8686 | CUB LIQUOR CO INC |
| 8714 | FREDERICK ANIMAL HOSPITAL JOHNNYS PIZZA NAIL TIME & SPA PAPA S PO BOYS RAYMOND N FREDERICK DVM SHARI WHITE SUB EXPRESS SUPERVISORY SERVICES |
| 8730 | ANGELO MORREALE DPM |
| 8786 | AVERYS CUTTING EDGE AVERYS CUTTING EDGE INC |
| 8790 | BIG C FOOD MARTS SOPHIA CHEVRON |
| 8810 | POST OFC EMPLOYEES FEDERAL CREDIT UN |
| 8824 | GRAND GALLERY OF SHREVEPORT |
| 8848 | BURKE & BURKE INSURANCE CHRIS GEVER DUNCAN ASSOCIATES INC EXECUTIVE FINANCIAL GROUP HOLISTIC HYPNOSIS CENTER LAWYERS TITLE INSURANCE CORP NEW ENGLAND FINANCIAL ROMERO & ASSOCIATES AGENCIES |
| 8856 | THERAPY CARE INC |
| 8870 | APPRAISAL ADVANTAGE GROUP ASSOCIATED MEDICAL & OXYGEN SUPPLY I JOE BURCHICK MASSAGE THERAPY LOUISIANA CO OP PLANS INC PRECISION 1 MORTGAGE CORP |

YOUREE DR 2008 (Cont'd)

8870 WORLD BOOK INC
8904 DESHAWNA CARTER
8911 ADAM PHILLIPS
ADRIENNE REBELS
AMIEE BARBO
ANGELIA SMALL
ANTHONY EARLY
ANTHONY WILLIAMS
ARTHUR GLYENN
ASHTON BRUCE
AUSTIN BRIAN
BENNIE HAMPTON
BETTY MOODY
BONNIE BOUNDS
BRADLEY SMITH
BRANDON THOMAS
BRIAN HEADRICK
BRIAN MAA
BRIDGETTE MORGAN
BUTCH MANGHAM
BYUNGCHUL AHN
CANTERBURY PLACE APARTMENTS
CARL HAHN
CAROL HARRIS
CASSI CATTS
CATRICE HARP
CHARLES DAVIS
CHARLES GREGORY
CHRIS STRINGER
CHRISITINA BROWN
CHRISTIN KNIGHTON
CHRISTINA ATKINS
CODIE SMITH
CORDELIA CLAY
CORP OF THE PRESIDENT OF THE CHURCH
DANITA BRANNON
DANITA TURNER
DANNY WELLS
DAVID FREES
DEMETRA MCDONALD
DEREK CABINISS
ELISE RIDLEY
ELIZABETH STEWART
ELMORE MORRIS
ERIN CARTER
EUGENIQUE EARIN
EVERETT FULLER
FELICIA SCROGGINS
FUNSHA BAYLOR
GABRIEL WAMBLE

YOUREE DR 2008 (Cont'd)

8911 GLADYS MULLICAN
GULPANI NAWABI
HENRY TAYLOR
JAMES FARRAR
JAMES HEFLIN
JEFF RAMSEY
JENNIFER BELL
JEROME JOHNSON
JERRY MORR
JO NUNNERY
JOHNNY OLIVER
JOSHUA HUDDLESTON
JOYCE BOYETT
JUSTIN MCKNIGHT
KEITH BATES
KINSHASA BRADFORD
KISMA TRAN
KRISTEN LANGE
KRYSTAL CRAIG
KWINICA DIXON
L JONES
LARRY MELTON
LASHAUNDA MORRISON
LATONYA MARSHALL
LINDSEY GILREATH
LINH HUYNH
LOLA BOONE
LORETTA SPEED
MANCHU YANG
MANDRELL DOUGLAS
MANICHA MCDANIEL
MARCO TUCKER
MARJORIE STAMM
MARVIN HILL
MATHA LANDRETH
MEGAN ANDREWS
MICHAEL GAMMONS
MICHAEL KREFFT
MICHAEL KRESST
MICHEAL LOTT
NICHOLAS BRODY
NICHOLAS CLARK
PAMELA PARKS
PATRICIA PIQUE
PATRICIA WHITAKER
PATRICK MITCHELL
PHILLS MCGRAW-TURNER
PING ZHOU
R PRISER
RANDY JACKSON

YOUREE DR 2008 (Cont'd)

| | |
|------|--|
| 8911 | RICHARD BUTLER ROBERT BRYANT SALUNDRA GORDAN SAMUEL MCCAMERON SANDRA WADDLES SAVOEUN THET SCOTT HARRIS SCOTT WEATHERMAN SEALY & CO INC SEBASTIAN REJON SERELL ANDERS SERINA JACKSON SHELLEY SPARKS-WETHIN SHERI MILLER SHYRA MULFORD SOL KIM SONITA POOL STANLEY SANDIFER STEPHANIE AINSWORTH TARA HUNTER TARA PALLISER TAWANNA GLADNEY TERESA FROELICH TERESA GREEN TIMIKA GREEN TISHA TAYLOR TONY VU TRAM BUI TRAMAROW COLLIN VERNITA CLARK XIANG LIN XUONG KIM |
| 8925 | BROADMOOR ASSEMBLY OF GOD GRACE CHRISTIAN ACADEMY GIRLS ONLY |
| 9009 | CIRCLE K STORES INC |
| 9020 | LOCKE HOMES INC LOCKE PROPERTIES INC RESIDENTIAL MANAGEMENT CORP |
| 9050 | ALEX BAZILE AMANDA CASTLE AUTUMN WOODS APARTMENT HOMES B MCCALPHIN BARBARA PEOPLES BARBARA WILSON BERNIE KALINSKY BREIONE ENCALADE BRIAN SKINNER CARLIN STILLS CARRIE ROBINSON CEDRICK KEITH |

YOUREE DR 2008 (Cont'd)

9050 CHRIS COLLINS
CHRISTIANE JANI
CLEOPATRA WALLACE
CLIFTON WALKER
CLYDE HILL
CODY BENTLEY
D FARLEY
DANA JACKSON
DANIEL DELGADILLO
DARLENE BARONETTE
DARLENE COX
DAVID BARAJAS
DAVID HOCKENBERRY
DAVID JACKSON
DEANDRA ALLUMS
DONNA MARILAND
DONNIE KNOX
DOROTHY CLARK
EDWARD JOHNSON
ERICA THOMPSON
ERNESTO RAYGOZA
ESTER KINGSTON
ETELERIDGE SCOTT
FELECIA CUTLIFF
FELIX VICENTE
GERALDINE JACKSON
GWEN TAYLOR
ISAAC FOSTER
IVORY WOODS-MASON
JACKSON CAPLIS
JASON SHOAP
JEREMY BOLDEN
JERROD CHAFFOLD
JETTIE FULLER
JON SIMMONS
JOSALYN CALDWELL
JOSHUA SCALES
JOSHUA HAYDEN
JULIA FOLEY
JULIAN BALVIN
KAREN GOINS
KELLIE WHITEHORN
KENDRA CLAY
KENNETH CARTER
KESWICK DURDEN
KIANCA BIRDLOW
LANA EVANS
LAQUISHA PERRY
LATASHIA WHITE
LATRECIA FRANCIS

YOUREE DR 2008 (Cont'd)

9050 LAURA TIDWELL
LAUREN BROOKS
LAUREN NUGENT
LEISHA HAYWOOD
LESLIE YOUNG
LIBERTY HINKLE
LILLIE BALL
LISA MATEO
LISA MOLINA-MATEO
LORENZO TYNER
LORRAINE BENNETT
LUCILLE MARSTON
LUIS DAVILA
MALCOLM DAY
MARCOS SMITH
MAXIE FOSTER
MEGHAN DURRETT
MELACE MILLER
MICHELLE HUGHES
MIKE LURASCHI
MITCHELL HARRIS
MTD TRUCKING
N SAVAGE
NEAL SMOTHERS
NELDA WASHINGTON
NESHA HUDDLESTON
OLIVIA MUSGROVE
PHYLICIA RUSHING
PRISCILLA OJEDA
QUENTINE THOMPSON
R WILKENS
RACHEL BURKS
RALEIGH MOORE
REGINALD HOLMES
REKITA JENSON
RICHARD CHELLETTE
ROBERT MINCH
RONALD SHAFFER
RSON JAMES
S MAY
STEVEN DINKINS
TANITA KING
TARAE HARDMAN
TASMINE PLATER
TAWANNA SUMBLER
TERRENCE PRICE
TERRIE BROWN
THARNELL LEWIS
THOMAS KIMBALL
TIFFANY STEWART

YOUREE DR 2008 (Cont'd)

- 9050 TIMOTHY SCOTT
- TOLONYA BRYANT
- TONY BILBREW
- TREMIKA TAYLOR
- TREVIN GRIMM
- TRINIDY FISHER
- ULAS SWINDLE
- VELMA WILLIAMS
- VERNITA WADE
- VERONICA AMADOR
- W GAINES
- W LOVE
- WANDA AVERY
- WILLIAM MATHIS
- WINDY THOMPSON
- XUEFENT LI
- YUSHERIA CHOPANE
- ZACHARY ROBERTS
- 9054 PHIL VICKERS
- 9100 SAINT NICHOLAS ORTHODOX CHURCH
- 9151 NATIONAL MAIL IT
- 9205 BNB SYSTEMS
- GLOBAL DOCOGRAPHICS
- GLOBAL DOCUGRAPHIX INC
- PRINTING PLACE OF SHREVEPORT INC THE
- 9212 PRECISION PROBE & DRILLING
- SOUTHERN MATERIAL HANDLING SPECIALIS
- 9261 DR E K LOYD
- SOUTHSIDE ANIMAL HOSPITAL
- SOUTHSIDE PET HOTEL

HIGHWAY 1 2003

| | |
|-------|--|
| 7851 | RICHLAND HILLS BAPTIST CHURCH |
| 7919 | CARL ODOM |
| 7959 | JAMES TULLIS |
| 7979 | MARK SMITH |
| 8031 | PATRICA FEAZEL |
| 8051 | SOUTHERN DIRECTIONAL SERVICES |
| 8073 | LEE BAKER |
| 8075 | JUDITH CARR |
| 8078 | GARY WEATHERS |
| 8230 | JANINE SPEARMAN |
| 8234 | E BALLARD |
| 8310 | BRUCE WRIGHT |
| 9305 | DUBOIS CONSTRUCTION LA ROCK PRODUCTS |
| 10296 | JAMES ROWELL |
| 10340 | MICHAEL DELRIE |
| 10397 | CADDO BOSSIER PORT CMSN REPUBLIC CONTRACTORS INC |
| 10399 | OMNI SPECIALTY PACKAGING |
| 10843 | RED RIVER FEED INC |
| 10845 | JOHN TUMA |
| 10881 | TRIANGLE |
| 10889 | ARCH CHEMICALS INC INTERNATIONAL MAINTENANCE CORP RE CLAIM ENVIRONMENTAL LSN LLC |
| 10911 | RED RIVER TERMINALS RICH HUDDLE |
| 11001 | CHANNEL MARKER |
| 11015 | CURTIS YOUNG |
| 11044 | VERA PETTIWAG |
| 11206 | OLINKA KINCHION |
| 11210 | JENNIE LEWIS |

LEONARD RD 2003

1224 JOHN SCHMIDT
1240 ANN MCLAURIN
1250 P MILLS
1266 SAMUEL MAXEY
1298 LABBAN & LABBAN CO
1310 DONALD KIMMELL
1311 LOU MYATT
1350 CONSULTANTS MERICLE
GLENN MERICLE
1372 PAUL SISSON
1454 STANTON DOSSETT
1550 DAVE WATKINS
1580 CREIGHTON WEBB
1601 J W OPERATING CO
1680 BARRY KIMBLE
1750 EARL RHINEHART
1780 FRANK GILL
1890 KLEPPER & ASSOCS INS SERVICES INC
RAY KLEPPER
1912 C & W CUSTOM HOMES LLC
HAROLD WILLIFORD
1920 JERREL CLANCY

YOUREE DR 2003

7487 PARKER WILLAM MD
7500 CHEVY LAND
COURTESY CHEVROLET
7580 BASSETT FURNITURE DIRECT
RONCOR INC
7600 WRIGHTS SOUND GALLERY INC
7601 MONJUNIS OF PORTICO INC
THE OYSTER BAR INC
7603 JAMES WESTMORELAND
7607 SPORTSPECTRUM INC
7798 DAIRY QUEEN
WSMC INC
7800 A BAKER
A DRIGHT
A RUTHERFORD
A WARD
AJAY JAWAHAR
ALBERT MCLEAN
AMANDA NICHOLSON
AMBER CLAUNCH
AMIE TROQUILLE
AMISHA DHUDASIA
AMY AILLET
AMY WOODLEY
ANGELA BREWER
ANGELA BURROWS
ANGELA MANGUM
ANN VIVIEN
ANNE WHITE
ARRIS SLAUGHTER
AUBREY RICHE
B BARNETT
B ROGERS
BADEN HOOPS
BILL SUBIN
BILL THOMAS
BILLY CAMPBELL
BRADLEY TATE
BRANDON STOCK
BRENT SHARP
BRITNAE COLLINS
BRUCE STROOPE
BRYAN ROSS
C BROWN
C SHIPLEY
CARL HARPER
CARL ROSS
CARL TIBBETTS
CARLOTA BLYLER
CATHERINE BEENE

YOUREE DR 2003 (Cont'd)

7800 CEDRIC FISHER
CHARLENE ALBRIGHT
CHERYL WEBB
CHESTER GRIGSBY
CHOLE HAYES
CHRISTIE HARRIS
CHRISTINA CARAWAY
CHRISTINA NOTARIANNI
CHRISTINE DEERING
CHRISTY LITTLE
CHRISTY MCNAIL
CHUCK BROCK
CHUCK SHOWS
CINDY JEAN
COLLETTE KILLION
COURTNIE POCHE
CRAIG MORTON
CRISSY HERNANDEZ
CRISTINA COSS
CRYSTAL BATTEN
CRYSTAL CARTER
CYNTHIA ASHFORD
DANA BECK
DANA HENRY
DANIEL TERRY
DANIELLE TOOTHMAN
DANNY KIMBLE
DAVE MURPHY
DAVID CHEN
DAVID HEBERT
DAVID JACKSON
DAVID WASHINGTON
DEBORAH HICKMAN
DEEPTI SHUKLA
DEIRDRE FERRILL
DENITA NASH
DESMOND STEWART
DEXTER GIPSON
DIANNE ALLEN
DON NEM
DONALD BROWN
DONALD GOLSBY
DONALD LEE
DONNA DESILVEY
DONNY HUGLEY
DORIS CAMPBELL
DORIS MCWHITE
DOROTHY ARNOLD
DOROTHY MILLER
DORTHA NETHERLAND

YOUREE DR 2003 (Cont'd)

7800 DSG ENTERPRISES LLC
DWAIN SOUZA
E GAMBLE
E SNEED
ED HUMPHREY
EDGAR PETEET
ELI HIBBERT
ELIZABETH SANFORD
ELSIE HOKINS
ERIC PEREGO
ERIC REEVES
ETHEL MITCHELL
EUGENE JONES
EVELYN PRATER
EVERETT REAGAN
EVERETT RUSHING
F RICKS
FAIRY GLANNEN
FAYE GLASS
FELICA BAYONNE
FERDINAND REGAN
FRANCES COMEAUX
GEORGE BULLOCK
GEORGE WILLIAMS
GEORGIA BUTLER
GERALDINE BANKS
GEREMY HARP
GREGORY JOHNSON
GREGORY STILLS
HELEN ZOU
HENRY COLEMAN
HENRY FULLER
HILTON JENNINGS
IRENE RAMBIN
J MODISETTE
J TURNER
J WILSON
JACQUIE COCUS
JAMES COE
JAMES DAVIS
JAMES LEDBETTER
JAMES SMITH
JANET JONES
JASMINE PEOPLES
JASON BROUSSARD
JASON CANDLER
JASON LANDRY
JEFF CHEEK
JEFFREY SANDIFER
JENNIFER LEWIS

YOUREE DR 2003 (Cont'd)

7800 JENNIFER SPECHT
 JENNIFER TINER
 JEREMY DREHER
 JEREMY SLAUGHTER
 JEROME AUSTIN
 JERRY BOX
 JERRY JAMES
 JERRY RACHAL
 JERRY TOUPS
 JESSE PORTER
 JESSICA DUCOTE
 JESSICA JANET
 JIM HAMITER
 JIM SANDERS
 JOANN BASS
 JOEY KIMBLE
 JOHN BUNCH
 JOHN CLEMENT
 JOHN HERRON
 JOHN KELLY
 JOHN REED
 JOHN WALL
 JOHNNIE MCEACHERN
 JOHNNY BRASWELL
 JONATHON CARAWAY
 JOSEPH HAMILTON
 JOSEPH NOVAK
 JOSEPH PATTEN
 JOSH CONSTANT
 JUAN GARCIA
 JUDY WRIGHT
 JULIE LAURENT
 JUNE WILLIAMSON
 K BLANCO
 K COLON
 K DICKSON
 K DURBIN
 KAREENA MILLS
 KAREN MCCAFFREE
 KAREN MEUNIER
 KARL JOHNSON
 KATHY HAMM
 KAY NADER
 KD UTILITY LLC
 KENNETH LAUNIUS
 KENOTA PULLIAM
 KENT DEAN
 KEVIN GASPARD
 KIM MAYS
 KIMARX TECHNOLOGY GROUP LLC

YOUREE DR 2003 (Cont'd)

7800 KIMBERLY CARROLL
KRISTI TROHA
KRISTIE MIDDLETON
LATOYA LONDON
LEE SHIRLEY
LEMETRIUS GILLYARD
LEONARD HAMM
LILLIE STROUGHTER
LISA BURFORD
LISA PICKERING
LORI INMAN
LOUIS FLEMING
M BEASLEY
M COPELAND
M COX
MALEK BENYOUNES
MANMEET MANGAT
MARCO FULLER
MARGARET MCKENZIE
MARILYN VASSALLO
MARK TATUM
MARLO GRISHAM
MARY MATASSA
MATT GAUDET
MATT HUNN
MATTHEW JONES
MATTIE BIBLE
MEGAN FOWLER
MEHRZAD KHODAVANDI
MICHAEL BYRD
MICHAEL DUMAS
MICHAEL HARPER
MICHAEL MILLARD
MICHAEL TUCKER
MICHELLE HOFFMAN
MIRANDA COOPER
MITCH GLADWIN
MOHAN PHILIP
MONTEZ BABIN
MURL DONATHAN
N TRAEGER
NELLY APABLAZ
NICK DELOUCHE
NICOLE GUZMAN
NORMA BURNS
OSBORNE OWENS
OSCAR CLOYD
PAMELA PHILLIPS
PATRICK WHITEHURST
PAUL MUNDY

YOUREE DR 2003 (Cont'd)

7800 PETER WEILBAECHER
PHILLIP EVERETT
PHYLLIS STIRE
R CHARLES
RACHEL LEVO
RANDOLPH PULLIAM-JOHNSON
RICHARD ADAMS
RICHARD BREAZEALE
RICHARD HOLLIS
RICHARD WALLEVERD
RICKEY MIMS
RICKEY WELLS
RITA SCOTT
ROB CHAPMAN
ROBBIN KENT
ROBERT BRYANT
ROBERT CLINE
ROBERT FOLEY
ROBERT LAURENCE
ROBERT MULLINS
ROBIN HUMPHRIES
ROBIN SONNIER
ROOSEVELT ASHLEY
RUBY SABBATH
RUSTY HARVEY
RUTH BOYD
RUTH SHIFFMAN
S BROWN
S DIGIOCOMO
S JORDAN
S MCINTOSH
S MESSICK
SAM DENISON
SANDRA CSAPO
SANDRA GOLDSBY
SATNAM PAL
SCOTT SEPULVADO
SEAN BAMBURG
SHANNON MALONEY
SHARON COLEMAN
SHAWNA COULTER
SHAWNA SALTER
SHEREE TERRY
SHERIF ABDALLAH
SIDNEY JACKSON
SITO NOSIRRAH
SPECTRE FINANCIAL GROUP
STACIE GULLETT
STACIE METHENY
STEPHANIE CAIN

YOUREE DR 2003 (Cont'd)

| | |
|------|---|
| 7800 | STEVEN CANTU SYLVIA RUBENSTEIN TACUMA LAMPKIN TAMMY RATCLIFF TC MORRIS TERESA DOWDY TERESA JONES THOMAS GONZALES THOMAS HUNNICUTT THOMAS JOHNS THOMAS SCARPINATTO TIBITT ENTERPRISES TIFFANY BLACKBURN TIM MULLINS TOM SALTER TONYA MYERS TRACY EDWARDS TRACY WINTERS TREY MOUTON VALERIE LYNN VAUGHN GILBERT VELMA TIPPIT VENUGOPAL GOTTIPATI VIRGINIA HUNTER VIRGINIA RUSSELL VIVIAN HOLDER VIVIAN ROBBINS W CARSON WALI SHAHEED WANDA WITHERINGTON WAYNE COCKERHAM WESLEY HOLIDAY WILDA SNELL WILLIAM GREEN WILLIAM PAIGE WILLIAM WOOTEN WILLIE TALLEY WILLIE TYSON ZENA MARABELLA |
| 7803 | ARBYS ROAST BEEF |
| 7805 | MR GATTIS |
| 7806 | MR GATTIS |
| 7813 | WILLIS KNIGHTON HEALTH SYSTM |
| 7823 | AVENS TUXEDOS GENERAL NUTRITION CENTERS PRTC SHANDA WOODS |
| 7825 | FLEMING SUBWAY RESTARNT INC |
| 7829 | JAKE MAJORS PIERREMONT OBGYN SPECIALISTS |
| 7837 | WORGUL THOMAS J MD |

YOUREE DR 2003 (Cont'd)

| | |
|------|-------------------------------|
| 7843 | FITNESS EXPO |
| 7847 | CLIFTON M VAUGHN MD |
| | PORTICO PEDIATRICS |
| | WILLIAM PARKER |
| 7900 | LAURIE LOGAN |
| | MICHAEL CLEVELAND |
| 7929 | CTR FOR HAND & RECONSTRUCTIVE |
| | MICHELLE RITTER |
| | RITTER MICHELLE R MD |
| 7941 | AT & T WIRELESS SERVICES |
| | JOHN HAYNES |
| | JOHN W WATERFALLEN MD |
| | OB GYN ASSOCS OF SHREVEPORT |
| | SANDIFER DARRELL B MD |
| 7949 | PORTERS DRY CLEANERS |
| 7950 | INTERSTATE 75 STORE |
| 8000 | ROBERT LONG MD |
| 8001 | BICKNELL H RYAN JR MD |
| | BICKNELL J ERIC MD |
| | BLACK RIVER COUNTRY LOG HOMES |
| | BOZEMAN M CRAIG MD |
| | BYRD CHARLES R MD |
| | CASSIERE S GERMAIN MD |
| | CHHABRA ANIL MD |
| | CHRISTOPHER GAYLE |
| | CHRISTOPHER GREER |
| | CLAUDE LOCKHART |
| | CLINE DEBRA P MD |
| | DAVID BRYAN |
| | DAVID DIES |
| | DONNA RUSHING |
| | DRS FOR WOMEN |
| | DRS FOR WOMEN & LOGO THE WORD |
| | EDDLEMAN GLADNEY & MARLER |
| | FERGUSON ENTERPRISES INC |
| | GATROINTESTINA SPECIALIST AMC |
| | GAYLE CHRISTOPHER A MD FACOG |
| | HOLLIER HENRY J MD |
| | JORGE MARTINEZ |
| | KASABALI BASEL MD |
| | LAFARGUE ROBERT T MD FACC |
| | LIFECARE PIERREMONT HOSPI |
| | M CRAIG BOZEMAN MD APMC |
| | MARTIN BOZEMAN |
| | MARTINEZ JORGE DR OFFICE |
| | MASTER HERBERT B MD OFFICE |
| | MICHAEL STRATTON |
| | MICHELLE R RITTER |
| | MICHELLE RITTER |
| | MOLLER D J JR MD |

YOUREE DR 2003 (Cont'd)

8001 OBSTETRICS & GYN
 PHIL WANG
 PIERREMONT WOMENS CLINIC
 PRMNT EAR NOSE & THRT CLNC
 PULMONARY DISEASE CLINIC
 QUINNEY BEN H JR MD
 ROUBEIN LEON D MD
 SIKAND GURLEEN S MD
 SWEARINGEN EYE GROUP
 SZENTIRMAI NICK MD
 WELT SELMON MD
 WHITE FREDERICK J III MD FACC
 WILSON J WOODFIN MD
 WK PIERREMONT HEALTH CTR
 WK VEIN TREATMENT CTR
 YOUREE FAMILY MEDICAL CTR

8003 MICHAEL D STRATTON

8010 IHOP
 KATHY REIDER

8020 MURPHY OIL USA

8100 EAR NOSE & THROAT CTR

8445 A WATSON
 AL CANTWELL
 ALEX DESOLER
 AMANDA DEAN
 ANDREW BRITE
 ANGELA GREEN
 ANTAEUS CLEVELAND
 APARTMENTS
 AUDREY MOORE
 AUNGELA LACY
 BARBARA MILLAGE
 BENJAMIN TANNER
 BETHANY MATTIE
 BRIDGETT ELIE
 CARRIE BARHAM
 CHAUNTE ROBINSON
 CHEMIKA DANIELS
 CHRISTOPHER LUSBY
 CHRISTOPHER SMITH
 CODY SISTRUNK
 CRYSTAL TUIEL
 DARRELL ARD
 DOMINIC CLAIBORNE
 ELIZABETH TREVINO
 ERIC ALLEN
 ERIC ELMORE
 ERIC MORRIS
 FRANCES SOCHA
 GINA SARULLO

YOUREE DR 2003 (Cont'd)

8445 GREG GARROW
HALEY REGGIO
HEATHER FRAZIER
HEATHER WATKINS
IAN MULDREW
JAIME BELL
JAMES HARKINS
JANE GORDON
JANELLE COLEMAN
JAROD VERMEESCH
JASON STEWART
JESSICA DJEDJOS
JESSICA GREGGS
JOE ALBARADO
JOHN BRUNSON
JOHN PATRICK
JOSEPH GARILUS
KAITLIN HARRIS
KATHRYN WOOD
KAYE IVINS
KEIDAW BARTLETT
KENDALL RUTHERFORD
KENNETH BRADLEY
KENNETH CARHEE
KENYA GLADNEY
KEVIN BROWN
KEVIN HAINES
KIAUNA EDWARDS
KIMBERLY LITTON
KRISTINA LADNER
KRYSTAL SMITH
LASHONDA SUDDS
LASTATE
LATHAN HAHN
LATOSHA WELLS
LESLEY HAYNES
LETHA STAHL
LOUISIANA STATE UNIVERSITY
LUCINA BENNETT
LUELLA PLATT
LYN THOMAS
MARCIA HUNTER
MARCIA STEWART
MARK CHRISTOPHER
MARY WINGO
MATT MARSIGLIA
MELANIE GRIGSBY
MISTY MCCLINTOCK
MONICA DAVIS
MORGANA BURCH

YOUREE DR 2003 (Cont'd)

| | |
|------|--|
| 8445 | NATALIA BRACCO NICOLE ZUFELT NINA ALFORD NINA JACKSON PEGGY SMITH PHILIP OUBRE RACHEL CHATMAN RACHEL KELLY RENE GILLS RICERO JAMES ROBERT MCGUIRE RUPAL VASANJI RYAN BARNABY S DOYLE S HENRY S MURPHY S STJULIEN SAMANTHA JEFFERS SAMIRA JAMEI SANDRA WASHINGTON SCOTT RICHE SETH MCLEAN SHAMEKA CRITTON SHANNON COLLINS SHANTORIA BRITTON SHARON MANSON STEPHANIE SUMLIN TAI PARKER TERRI PLAYER TIFFANY DEARMAS TIFFANY JOHNSON TINA MARKS VALERIE VEALS VASHONDA ROBERSON VONDARIUS HEARD WILL ELLIOTT |
| 8485 | L ADAMS |
| 8515 | BOBBY GEORGE CAMPUS FEDERAL CREDIT UNION SPECIAL OLYMPICS NRTHWST AREA STATE OF LA L S U SHREVEPORT STUDENT BAPTIST CTR LSUS USA WEIGHT LIFTING DVLPMNT CTR |
| 8530 | DOMINOS PIZZA |
| 8586 | STARLIGHT CONSTRUCTION |
| 8590 | CIRCLE K STORES INC |
| 8675 | SEAN RICHARDS |
| 8680 | SATURDAYS FAMILY HAIR CARE |
| 8686 | THRIFTY DISCOUNT LIQUOR |
| 8701 | BAPTIST STUDENT CTR LSUS |

YOUREE DR 2003 (Cont'd)

| | |
|------|--|
| 8714 | ERNEST YOUNG FREDERICK ANIMAL HOSPITAL PAPAS RAYMOND FREDERICK SPIRIT RENT A CAR INC SUB EXPRESS TERESAS NAILS |
| 8790 | BIG C FOOD MARTS SOPHIA C STORE |
| 8810 | POST OFFICE EMPLY CRDT UNION |
| 8824 | GRAND GALLERY R & D GRAND LLC |
| 8848 | DAVID HENRY FAMILY MEDICAL CTR JOHN GEYER |
| 8856 | DORGAN ENGINEERING DESI HERMAN SESSION NEW DAY REHABILITATION ROBERT SHERIDAN DDS SCOTT CROFT SHERIDAN & SHRDN FMLY DNTSTRY SHERIDAN FAMILY DENTISTRY SHRDN BOB DDS MA CAPT USMC RET THERAPY CARE INC VIRGINIA WILSON INSRNC AGENCY |
| 8870 | ASSOC MEDICAL BURCHICK JOE MASSAGE THERAPY COTEL TELECOMMUNICAT SERVICES LOUISIANA CO PRE PAID LEGAL SOUTHLAND HOME HEALTH WORLD BOOK LIBRARY RGNL OFC |
| 8895 | HOLY TRINITY LTHRN CHRCH ELCA |
| 8900 | ELECTROLUX |
| 8911 | A BOURGEOIS ADAM MYERS ALFRED HYDE ANGELA GRAGGS ANTHONY WILLIAMS ARTHUR GLYENN BERESFORD CIPRIANI BLAKE MARCHIVE BRAD MAY CANTERBURY PLACE APARTMENTS CARLOS JANUARY CAROL DOUCET CATISHA WOODS CELIA THOMPSON CHARLES HERRMANN CHARLES MARTIN |

YOUREE DR 2003 (Cont'd)

8911 CHRISTINA COLE
CHRISTOPHER GRIFFIN
CHRISTY LIZYNESS
COREY PAGE
DANA TATUM
DANIEL DENBY
DANIELLE MAPLES
DAVID ROBINSON
DEBBIE WALTERS
DON MCDONALD
DONALD KINCH
E BOONE
FLENARD AUTREY
GAILL FENDENHEIM
GARRETT SANDERS
GARVIS HOLMAN
GENE STEVENS
GERALD BASS
GLADYS MULLICAN
GRACIE SIMMS
I DUCKWORTH
J FOLEY
J LARA
JACKIE FINKE
JAMES KELLEY
JAMES KIDD
JAMES METZGER
JAMES WHITE
JASON HOFFMAN
JASON HORST
JASON NECTOUX
JAVAD KAZEMI
JEANETTE SMITH
JEFFREY KING
JENNIFER HARRISON
JEREMY SMITH
JILL LAWRENCE
JOEY PRESLEY
JOSHUA LOWE
JOVAN EGHTESEADI
KAREN HICKS
KATHERINE LEONARD
KELLI FONTENOT
KENNETH EVANS
KEVIN DOWDEN
KIMBERLY HAWKINS
KIMBERLY LANE
KRIS BAXTER
KRISTY PATTERSON
KYLE COOK

YOUREE DR 2003 (Cont'd)

8911 LAKESHA BARNES
LAKESHA HILL
LAWANNA WASHINGTON
LDS MISSIONARIES
LEROY ELLISON
LOREL NORDQUIST
LORETTA SPEED
MANCHU YANG
MANDY WALL
MARCUS BROWN
MARICA DAVIS
MARLON BOND
MARVA WILKS
MELIDA BAUGH
MELISSA HODGES
MICHAEL MANN
MICHEAL SWENSON
MITCH JONES
NICHOLAS GRADY
OTLEY BETHEL
PAMELA ASHLEY
PAMELA MAEWEATHER
PATRICK BRAKE
PEDRO RODRIGUEZ
PEGGY ELZIE
PERRY MONTGOMERY
PETER CERNIGLIARO
PEYMAN ROOHANI
PHILLIP ADDY
PORTIA WHITE
R BRYANT
R CASEY
RITA COLES
ROBERT MOULDEN
RYAN FOWLER
SAPHO KIM
SCOTT MEYERS
SEBASTIAN REJON
SHANMUKA SHIVASHANKARA
SHARLA PARKER
SHARON HEAD
SHERRY GLADNEY
STANLEY MANGHAM
STEPHEN MARTINEZ
SUZANNE EBBITT
SWAPNA BOBBA
TAMELA SNIDER
TERRI KINSEY
TIMOTHY WALLS
TINA CLARK

YOUREE DR 2003 (Cont'd)

| | |
|------|---|
| 8911 | TUNDREA GARDNER VERNITA CLARK VINCENT WEBB WILLIAM FISHER |
| 8925 | BRDMR ASMBLY OF GOD FMLY LIFE BROADMOOR ASSEMBLY OF GOD |
| 9020 | COBBLESTONE SALES OFFICE LOCKE HOMES INC LOCKE PROPERTIES RESIDENTIAL MANAGEMENT CORP |
| 9050 | A COOKS ALEXANDER SQUIRE ALPHONZO FULLER ANDRE BAYLOR ANITA MAXWELL ARNENIA MARTIN BOBBIE SOUTHERN BRENDA DAVENPORT BRUCE ROBINSON C TAYLOR CARRIE ROBINSON CATHERINE HOPKINS CHARLYN MCKINNEY CHRISTOPHER LAKE CINDY WILLIAMS COMONESHA BUTLER CURTIS WILLIAMS DAVID BARAJAS DAVID FOSTER DAVION WALLACE DESIREE BARNES DONALD MORRIS-KNOX DONNA MORRIS DONZETTA ROBERTS ELLA HINES EMMA HAYS ESTER KINGSTON FELICIA JENKINS FRANCESCA BROWN GLADYS HARRIS GRADY BROWN HUEY ASHLEY JEROME WASHINGTON JERRICA WELLS JOHN GIBBS KARA ROSS KENNETH SIMS KESWICK DURDEN L CRAWFORD LENORA RUSSELL |

YOUREE DR 2003 (Cont'd)

| | |
|------|---|
| 9050 | LILLIAN EDWARDS LINDA COLEMAN LINDA DIXON LINDA LINACRE LISA MILLS LOUISE CROCKER LYNN BRANTLEY MAISHA LACY MARC GALLAWAY MARGARET WILLIAMSON MARLO ACOSTA MARY BARBOUR MAXIE FOSTER MIKE LURASCHI PATIENCE MCCOY PATRICIA MOSLEY PATSY WALLACE QUANDRALA PETERSON RASHEEDA JOHNSON REBECCA FLORES REMONICLE DIXON RONALD YOUNGBLOOD ROSILAND DENNIS RUEBEN SANDOVAL S LEWIS SANDY MOORE SHEMEKIA BATES SHEMIKA HOWARD SHIRLEY TAYLOR SONYA CARTER STACY BORNER STEVEN SMITH TAMIKIA ANDERSON TONYA SHEPPARD TUNESHA MORAN VERNITA WADE VERONICA ATKINS VIRGIL STONE VIRGINIA CANNON W LOVE WANDA JOHNSON WENDY HUNT WENDY WAINES WILLIAM HALL |
| 9100 | ST NICHOLAUS ORTHODOX CHURCH |
| 9205 | AMERICAN BANK PRODUCTS GLOBAL DOCUGRAPHIX PRINTING PLACE |
| 9211 | STOWAWAY PERSONAL STORAGE |
| 9212 | RANDY NIXON |

Target Street

Cross Street

Source

-

✓

Cole Information Services

YOUREE DR 2003 (Cont'd)

9261 EDWARD LOYD
SOUTHSIDE ANIMAL HOSPITAL
9291 E DUNCAN

HIGHWAY 1 1999

| | |
|-------|---|
| 7997 | JAMES ELLIOT |
| 8038 | DANIEL HACKWORTH |
| 8041 | RODNEY HENDRICKSON |
| 8050 | BARRY TERRY |
| 8051 | KEVIN MILLER |
| 8073 | LEE BAKER |
| 8075 | COUNTRY KENNELS JUDITH CARR |
| 8078 | DONNA TYLER |
| 8230 | SUSAN ISONHOOD |
| 8234 | E BALLARD |
| 8310 | DEBRA FREDERICK JIMMY JACKSON STEVEN GIDDINGS |
| 9305 | DUBOIS CONSTRUCTION LAROCK PRODUCTS |
| 10257 | DRIL PATTERSON |
| 10296 | ROBERT ROWELL |
| 10340 | DARRELL LACAZE |
| 10344 | KIM RULEY |
| 10877 | RICHARD WARD |
| 10889 | OLIN CORPORATION CHEMICALS GROUP |
| 10911 | RED RIVER TERMINALS |
| 11015 | JAMES SONNIER |
| 11210 | JOHN LEWIS |
| 11214 | E BROWN |
| 11860 | CTS & D |
| 12531 | PAUL TYLER |
| 13385 | RICHARD FITZGERALD |
| 13449 | JEREL ALLEN |
| 13452 | EDWARD WHITEHURST |
| 13453 | SCOTT MATTHEWS |

LEONARD RD 1999

| | |
|------|-------------------------------|
| 1224 | ROBERT MORGAN |
| 1240 | ROSE FITZGERALD |
| 1250 | HILTON FERGUSON |
| 1266 | MAXEY LABORATORY INCORPORATED |
| 1298 | HURRI CANES |
| 1310 | DONALD KIMMELL |
| 1311 | LOU MYATT |
| 1350 | GLENN MERICLE |
| 1372 | PAUL SISSON |
| 1454 | STANTON DOSSETT |
| 1530 | BARRY PASLEY |
| 1550 | DAVE WATKINS |
| 1580 | CREIGHTON WEBB |
| 1680 | BARRY KIMBLE |
| 1750 | OPAL RHINEHART |
| 1780 | LEE HEARN |
| 1850 | JAY ROSSI |
| 1860 | GARY BROOME |
| 1890 | CLAUDE CARRIGAN |
| 1910 | LACHANDA MCCALL |
| 1930 | JENNY PIERSON |

YOUREE DR 1999

7600 SOUND GALLERY
WRIGHTS SOUND GALLERY INCORPORATED
7601 MONJUNIS OF PORTICO
7603 BRITE TOMATO CUISINE & SPIRITS
7607 ENGLISH & FRANKS ENGRAVING
7615 CALIFORNIA NAILS
7617 SYLVAN LEARNING CENTER
7621 IMPERIAL DRY CLEANERS & LAUNDRY INCORPORATED
7793 LAKITA WILLIAMSON
NATASHA HARDY
7798 DAIRY QUEEN BRAZIER
7800 A TRIPLETT
ADRIA WERNER
ALBERT MCLEAN
ALISSA HERRING
ALTON TYLER
AMISHA DHUDASIA
ANITA LANDRY
ANN CAUSEY
ANN SCOTT
ANNA MURRAY
APRIL DELACRUZ
ARCHIE KEYS
ASHLEY COLE
ASHLEY GOLEMON
ASHLEY WIMBERLY
BELINDA ANDERSON
BETHANY NEWMAN
BETTY SHAFER
BOBBY BURNETT
BRANDY FRYBARGER
BRANDY WILLIAMS
BRITNAE COLLINS
BRITTANY HAWTHORNE
BRUCE STROOPE
CARL ROSS
CAROL DOEKER
CAROL SHOCKEY
CAROLINA CASTANEDA
CARRIE BIGNAR
CARRIE WALL
CASEY MYGRANTS
CASSANDRA KEITH
CECTRIA ASHLEY
CHAD MOON
CHARLES DONLEY
CHARLES GLASSCOCK
CHERYL THOMAS
CHRIS BRAZIL
CHRIS PARRISH

YOUREE DR 1999 (Cont'd)

7800 CHRIS RUSSELL
CHRIS SCHLOEMER
CHRISTOPHER DAVIS
CLARA WHITNEY
CLEVELAND WILLIAMS
CODY COX
CRAIG HOLT
DANE NOREM
DAVID HANDBERRY
DESIREE BROWN
DEVIN SMITH
DIANA WRIGHT
DILLON LAMARTINIERE
DON DAIGLE
DOROTHY MILLER
ED HUMPHREY
EDGAR PETEET
ELIZABETH SANFORD
ELIZABETH SYLVIA
ELOUISE JONES
ERIC THOMAS
ERICA UPSHAW
F BIVINS
FAYE GLASS
FLORENCE DUFFIELD
FRANCES COMEAUX
GARY WRIGHT
GERALDINE BANKS
GERTRUDE CLAY
GILL CARTER
GISELA AMIDON
GRACE VALENTINE
GREG HENSLEY
GREG SIANO
HEATHER THOMPSON
HEIDI ROBERTS
HILTONS BUSINESS MACHINES & REPAIR SERVICE
J ROSSON
JACOB HOLLINGSWORTH
JAMES DAVIS
JAMES KIDD
JAMES YOUNGBLOOD
JANET LANEY
JANICE DAVIS
JEREMY GRAVES
JEREMY WORK
JERRY HARRISON
JESSE LANGFORD
JESSICA ROZIER
JIBRIEL RICHARDSON

YOUREE DR 1999 (Cont'd)

7800 JIMMIE CUDJO
JOANN KNIGHT
JOHN LITTLE
JOHNNY WHITAKER
JOSE PEREZ
JOY TURNER
JR SMITH
JULES FREDERICK
JUNE WILLIAMSON
K BARKLEY
KAREN MARTINEZ
KATHY HORN
KAY NADER
KENNETH COPELAND
KENYA MURPHY
KIMBERLY CHESTER
LARRY LAPRARIE
LATOSHA WELLS
LAURA WATSON
LENA GHAZAWNA
LESSIE WHITE
LILLIAN LEBLANC
LILLIE STROUGHTER
LIZZIE SCROGGINS
LYMAN MCKELLAR
LYNNETTE BRIM
MARILYN VASSALLO
MARK PATRICK
MARVETTE BOGGS
MAXWELL VANNOPPEN
MEGAN HUBBARD
MICHAEL CASTANEDO
MICHAEL COMPTON
MICHAEL FARNSWORTH
MICHAEL FOSTER
MICHAEL SONTAG
MICHELLE CHAMPENOIS
MICHELLE FLEISHAUER
MIRANDA COOPER
MONICA MITCHELL
MONTEZ BABIN
NEVERLYN SUMERS
NICK DELOUCHE
NICOLE CHRISTAW
NIYA WALLIS
OSBORNE OWENS
OSCAR MARTINEZ
PAIGE PHILLIPS
PATRICIA CAIRNS
PAUL BASS

YOUREE DR 1999 (Cont'd)

| | |
|------|---|
| 7800 | PETER BUCHANAN R BOYD REBECCA LAGRANGE REGINALD PATTERSON RHONDA CROSS RICHARD BREAZEALE RICHARD WALLEsverd RICKEY SWIFT ROBERT CLINE ROBIN FOSTER ROBIN HUMPHRIES RYAN RAMBIN SALVADOR VASQUEZ SAMANTHA HOWARD SAMMANtha ESTES SANDRA JONES SEAN BAMBURG SHEMIKA FRANKLIN SONYA FORD SPECTRE FINANCIAL GROUP STEPHANIE CAIN STEPHANIE DAVIS STEPHANIE LARKINS SYLVIA RUBENSTEIN TANEISHA CLARK TASHAWNA MATHEWS TCHKSEL COOKS TERESA BARRETT THANH VO THOMAS HUNNICUTT TINA STUART TOMMIE BRADEN TONYA YOUNG TOWN & COUNTRY DANCE CLUB TOWNE OAKS SOUTH TOYIA DORAN TRACEY WEATHERFORD TUNYA WILLIAMS VIRGINIA RUSSELL WENTA SNOW ZACHARY LARRIMER ZENA MARABELLA |
| 7803 | ARBYS ROAST BEEF |
| 7807 | PACKAGES PLUS |
| 7815 | U S AGENCIES CASUALTY INSURANCE COMPANY USAGENCIES CASUALTY INSURANCE COMPANY |
| 7819 | ELECTRIC BEACH |
| 7821 | MICROGEAR |
| 7823 | GENERAL NUTRITION CENTERS PORTICO SHOPPING CENTER |
| 7825 | SUBWAY SANDWICHES & SALADS |

YOUREE DR 1999 (Cont'd)

7837 SPORT SPECTRUM
7845 BRYANT BROTHERS HAIR STYLING
PAPER SHACK & PARTY STORE INCORPORATED
7851 FLOWERS FOR YOU
7853 FANTASTIC SAMS
7900 MICHAEL CLEVELAND
7925 BROOKSHIRE'S TASTY BAKERIES
BROOKSHIRES
BROOKSHIRES FOOD STORES
REGIONS BANK
REGIONS BANK OF LOUISIANA
7935 COUNTRYWIDE HOME LOANS
7941 A T & T WIRELESS SERVICES
7949 PORTERS DRY CLEANERS
7950 CHEVRON STATIONS
8000 UNIVERSITY EXXON
8001 BARRETT ROBERT L MD
CRAWFORD PAUL G FACOG MD
DERMATOLOGY & SKIN SURGERY
MID SOUTH ORTHOPEDICS
MILLER JINA A MD
ORTHOPEDIC CLINIC THE
PHILLIPS DAVID M MD
PIERREMONT WOMENS CLINIC
PORTER NEILL C MD
TUMMALA AJAYA FACG MD
WHITE FREDERICK J III FACG MD
WILHITE ELECTRIC COMPANY INCORPORATED
WRIGHT FORREST H MD
8003 DOWDEN THOMPSON
8010 IHOP
INTERNATIONAL HOUSE OF PANCAKES
8445 JESSICA ANDERSON
MELANIE FINCH
NETWORK COMMUNICATION INCORPORATED
SHARON MANSON
UNIVERSITY COURT APARTMENTS
8485 JAMIE FIELDS
8515 USA WEIGHT LIFTING DEVELOPMENT CENTER
8530 DOMINOS PIZZA
8590 CIRCLE K STORES INCORPORATED
8686 THRIFTY DISCOUNT LIQUOR AND
8701 BAPTIST STUDENT CENTER LSUS
8714 AMERICAN BARBERS & COSMETOLOGISTS
EDWARD JONES SHREVEPORT
FREDERICK ANIMAL HOSPITAL
FREDERICK RAYMOND N DVM
JOHNNY'S PIZZA HOUSE
JOHNNYS PIZZA HOUSE
SPIRIT RENT A CRR

YOUREE DR 1999 (Cont'd)

| | |
|------|---|
| 8714 | YOUNG KELLY CLU CH FC |
| 8730 | COLUMBIA ANCILLARY OUTREACH |
| 8790 | SOPHIA C STORE |
| 8810 | POST OFFICE EMPLOYEES CREDIT UNION YOUREE DRIVE BRANCH |
| 8824 | CARRIAGE HOUSE ETHAN ALLEN GALLERIES GRAND GALLERY |
| 8848 | FAMILY MEDICAL CENTER HENRY DAVID T MD SAVORY ROBERT L MD ABFP |
| 8856 | ALLSTATE INSURANCE COMPANIES SALES OFFICES FENTON MAUREEN SHERIDAN DDS KINSEY ELLEN SHERIDAN DR DNTST MOORE JAMES E SESSION HERMAN INS SHERIDAN FAMILY DENTISTRY WILSON VIRGINIA INS |
| 8870 | ASSOCIATED MEDICAL & OXYGEN SUPPLY INCORPORATED CANDLER CANDLER & COATES INSURANCE SERVICES GULF SOUTH COMPANY OP PLANS HUBER RICHARD D CPA LOUISIANA COMPANY OP PLANS INCORPORATED SOUTHLAND HOME HEALTH OF SHREVEPORT |
| 8895 | HOLY TRINITY LUTHERAN CHURCH ELCA |
| 8904 | DESHAWNA CARTER |
| 8911 | ADRIENNE REBELS ANTHONY EARLY ARTHUR GLYENN ARVIN WADDLES BARRY COLEMAN BERNIE KALINSKY BETTY MOODY BONNIE BOUNDS BRANDON THOMAS BRIAN HEADRICK BRIAN SHAVER BUTCH MANGHAM BYUNGCHUL AHN CANTERBURY PLACE APARTMENTS CAROL HARRIS CATRICE HARP CHRIS MORTON CHRISTIN KNIGHTON CHRISTINA KEMPANER CHRISTOP MIZELL DANA CAWTHORN DANITA BRANNON DANITA TURNER DEAUBREY PRATT DEBRA WILLIAMS |

YOUREE DR 1999 (Cont'd)

8911 DEMETRA MCDONALD
DETRIC BAILEY
DOMESHIA BLOW
DON TURNER
EDDIE WEATHERSBY
EDITH RUSH
ELISE RIDLEY
ELIZABETH STEWART
ELMORE MORRIS
ERICA MAESHACK
ERIN CARTER
FELICIA SCROGGINS
FRANKIE GAY
GLENN CUMMER
GLORIA PEOPLES
GULPANI NAWABI
HENRY TAYLOR
JAMES HEFLIN
JAMES PHILLIPS
JAMES SMALL
JASON BLUFORD
JEFFREY OLIVER
JENNIFER LEWIS
JEROME JOHNSON
JIMMIE NORRIS
JOSEPH WENK
JOYCE BOYETT
JUSTIN MCKNIGHT
KARIE JOHNSON
KATI JETER
KEITH BATES
KENNETH MCCLAIN
KIM ENCKHAUSEN
KIMBERLY HAWKINS
KIMBERLY JAMES
KIMBERLY PERO
KINSHASA BRADFORD
KISMA TRAN
KRISTEN LANGE
KWINICA DIXON
LASHAUNDA MORRISON
LASHONDR CLARK
LATONYA MARSHALL
LOIS LATSON
LOLA BOONE
LORETTA SPEED
LUCY PRATT
MANCHU YANG
MANDRELL DOUGLAS
MARJORIE STAMM

YOUREE DR 1999 (Cont'd)

8911 MARTHA LANDRETH
MARVIN HILL
MEGAN ANDREWS
MICHAEL GAMMONS
MICHEAL LOTT
MOHAMMED DEHMANE
NICHOLAS BRODY
NICOLE WARE-RAMIREZ
OMOSALEWA OGUNSANWO
PAMELA STEGALL
PATRICIA WHITAKER
PATRICK MITCHELL
PAUL BEDGOOD
PAULA WILLIAMS
PAULETTE ROCHA
QUOVADIS WILLIAMS
RAYMOND ZIMMERMAN
ROBBY WHITE
RONALD BREAUX
SAMUEL MCCAMERON
SAVOEUN THET
SCOTT HARRIS
SEBASTIAN REJON
SERELL ANDERS
SERINA JACKSON
SHANE THOMPSON
SHELLEY HAYES
SHELLEY SPARKS-WETHIN
SHERI MILLER
SONITA POOL
STEPHANIE AINSWORTH
SUI HUANG
TARA PALLISER
TERESA FROELICH
TERRENCE CONNER
TERRI CRAIG
TISHA TAYLOR
TOMEKA BOWMAN
TRAM BUI
VIOLET HOBSON
XIANG LIN
XUONG KIM
8925 BROADMOOR ASSEMBLY OF GOD
9009 CIRCLE K
9020 LOCKE PROPERTIES INCORPORATED
LOCKE PROPERTIES SALES
RESIDENTIAL MANAGEMENT CORPORATION
9050 AARON CORNELIUS
ALEX BAZILE
ALONZO STILLS

YOUREE DR 1999 (Cont'd)

9050 AMANDA HOUGHTON
ANN YONKERS
AUDRA SUMMERVILLE
AVIVA GAFFORD
BARBARA JACKSON
BARBARA WILSON
BONNIE HAVIS
BREIONE ENCALADE
CARSON SWINDLE
CASSY CAIN
CHARLES HORTON
CHRISTIANE JANI
CRYSTAL FIFER
D FARLEY
DANNY ROBINSON
DARLENE BARONETTE
DARLENE COX
DAVID JACKSON
DEANDRA ALLUMS
DEMITRICE PHELPS
DERICA TASBY
DOROTHY CLARK
EDWARD JOHNSON
ERICA THOMPSON
FELECIA CUTLIFF
FELICIA RICHARDSON
G UNDERWOOD
GARY TILLEY
GERALDINE JACKSON
GREENWAY SQUARE APARTMENTS
GWEN TAYLOR
IMELDA MCDONALD
ISAAC FOSTER
J SPIVEY
JACKSON CAPLIS
JASON SHOAP
JERI STEWART
JETTIE FULLER
JOHN HARLESS
JOHN SHELTON
JOSHUA HAYDEN
JUDE COLLINS
JULIA FOLEY
JULIAN BALVIN
KATHY BERNSTINE
KELLIE WHITEHORN
KENDRA RATCLIFF
KENNETH CARTER
KEVIN SHEPHERD
KIMBERLY SIMS

YOUREE DR 1999 (Cont'd)

9050 KRISTIE WASHINGTON
LANA EVANS
LAQUISHA PERRY
LASHAUN EADES
LATONYA POWELL
LATONYA SANDERS
LAUREN BROOKS
LAUREN NUGENT
LESLIE YOUNG
M JACKSON
MADISON BOLLINGER
MARGARET JOHNSON
MAXIE FOSTER
MICHELLE HUGHES
MIKE LURASCHI
MORGAN HILL
NEAL SMOTHERS
NELDA PERSLEY
NESHA HUDDLESTON
OLIVIA MUSGROVE
PATRICIA DEWEY
PATSY HOLDEN
PHYLICIA RUSHING
QUENTINE THOMPSON
RARES JICA
REKITA JENSON
RICHARD BABB
RICHARD CHELLETTE
ROGER TATE
RONALD SHAFFER
RSON JAMES
SANDRA BRISCO
SHANE LEWIS
SUSAN MAY
TAMIKA BANKS
TAMIKI VELAVQUEZ
TAMIKI VELAZQUEZ
TANGELA RISER
TARAE HARDMAN
TASMINE PLATER
TAWANNA SUMBLER
TERRENCE PRICE
TIFFANY STEWART
TORIAN BROWN
TREMIKA TAYLOR
TREVIN GRIMM
TRINIDY FISHER
VERONICA SCHRIER
W GAINES
W LOVE

YOUREE DR 1999 (Cont'd)

- 9050 WANDA AVERY
WILLIAM HOUSTON
WILLIAM MATHIS
XUEFENT LI
ZACHARY ROBERTS
- 9051 CHURCH OF THE ATONEMENT REFORMED
CRANMER THEOLOGICAL HOUSE
- 9054 PHIL VICKERS
- 9205 AMERICAN BANK PRODUCTS
BANK N BUSINESS SYSTEMS
- 9211 STOWAWAY PERSONAL STORAGE
- 9212 FURNITURE CARE & REPAIR
SOUTHERN AUTOMATION INCORPORATED
- 9215 BON APPETITE SOFTWARE INCORPORATED
- 9261 LOYD E K DR DVM
SOUTHSIDE ANIMAL HOSPITAL

HIGHWAY 1 1995

8051 LUTTRELL, ALBERT B
SOUTHERN DIRECTIONAL SVC
8075 CARR, BRANDON
COUNTRY KENNELS
8310 HISLOPE CONSTRUCTION INC
HISLOPE, JERRY
10397 CHEAP SEAT TREE STAND
HANG ON LITE TREE STAND
LOGGY BAYOU INDUSTRIES
10889 RED RIVER FEED INC
REYNCOR INDUSTRIAL ALCOHOL
11015 ROWELL, ROBERT
11210 LEWIS, JENNIE V
13291 WALLACE, EDNA
13385 HARRIS, J T
13449 ALLEN, DEMPSEY JR

LEONARD RD 1995

1224 SCHMIDT, JOHN A
1240 MCLAURIN, ANN M
1250 MILLS, STUART E
1266 MAXEY LABORATORY INC
MAXEY, SAMUEL A
1311 MYATT, LOU D
1372 WEBB, C
1550 WATKINS, DAVE S
1580 LEGENDRE, GUY B
1590 OCCUPANT UNKNOWNN
1780 GILL, HENRY F
1890 IRVIN, JACK
1910 HATFIELD, HEATH
1912 OCCUPANT UNKNOWNN

YOUREE DR 1995

| | |
|------|--|
| 7805 | JENNIFER GUSTABASON |
| 7807 | PACKAGES PLUS |
| 7813 | COMBINATIONS AT HUDSON HOUSE WILLIAMS MUSIC CO |
| 7815 | ELECTRIC BEACH |
| 7819 | BRYANT BROTHERS HAIR STYLING |
| 7823 | AVENS TUXEDOS HOOK, AVEN W |
| 7827 | CHQ |
| 7837 | SPORTSPECTRUM |
| 7843 | FITNESS EXPO |
| 7845 | PAPER SHACK & CONTAINER STORE |
| 7851 | FLOWERS FOR YOU |
| 7853 | LITTLE CAESARS PIZZA |
| 7925 | BROOKSHIRE FOOD STORE DAVID BURCH WESTERN UNION |
| 7929 | FOR PETE SAKE |
| 7935 | NUTRI SYSTEM WEIGHT LOSS CTR |
| 7941 | CELLULAR ONE |
| 7949 | JACK IN THE BOX |
| 7950 | CHEVRON |
| 8000 | UNIVERSITY EXXON |
| 8445 | CHAFFEE, ANANDA EDWARDS, THOMAS ELLIOTT, COREY FONTENOT, SCOTT FRANKS, ALICIA GODDMAN, DANIEL JIMMERSON, ROBERT JOHNSON, NATALIE KAYLOR, S KENDRICK, DAVID LANGEN, REBECCA LIU, XIN MARTELLO, ALICIA MCCLENDON, JOHN MITCHELL, EMILY MOORE, LAVONDA NETWORK COMMUNICATION INC PIPKIN, DERRICK RHYMES, DONNA SKELTON, JEFF STALLARD, DAVID TOOKE, MIRIAM UNIVERSITY COURT APARTMENTS WALKER, WENDY WICKLIFFE, HEATHER |
| 8515 | BROWN BUILDERS NOEL LIBRARY |
| 8590 | CIRCLE K FOOD STORE |

YOUREE DR 1995 (Cont'd)

| | |
|------|---|
| 8686 | THRIFTY DISCOUNT LIQUOR & WINE |
| 8701 | BAPTIST STUDENT CTR LSUS |
| 8714 | AVERYS CUTTING EDGE ELECTROLUX JOHNNYS PIZZA HOUSE MONTGOMERY INTERIORS MONTGOMERY, JAMES D ONE HOUR MARTINIZING |
| 8730 | WOMENS RESOURCE CTR |
| 8790 | SOPHIA C STORE |
| 8810 | HIBERNIA NATIONAL BANK |
| 8824 | GRAND GALLERY |
| 8848 | FAMILY MEDICAL CTR OCCUPANT UNKNOWNN ROBERT L SAVORY MD |
| 8856 | ALLSTATE INSURANCE DORGAN ENGINEERING & DESIGN ELLEN SHERIDAN KINSE DDS HERMAN SESSION MOBILE X RAY SVC OF SHREVEPORT MOORE, JAMES E SESSIONS, HERMAN SHERIDAN & SHERIDAN FAMILY THERAPY CARE INC WILSON, V |
| 8870 | HUBER, RICHARD D RICHARD D HUBER CPA SOUTHLAND HOME HEALTH |
| 8895 | HOLY TRINITY LUTHERAN CHURCH |
| 8900 | CAJUN DAIQUIRIS |
| 8911 | ALLEN, J B ANDERSON, JEFFERY D ANDREW, S ANTHONY, MICHAEL ARENDELL, PATRICK BAGWELL, TERI BAIR, LONITA BASSETT, ROGER J BATES, T BEASLEY, RONDLE BEGBIE, JAMES E BENSON, R E BOETTCHER, JON BOONE, L BOYD, SOPORIA BRIONES, ISAAC BRYAN, CURTIS BURKS, WILLIE S BUSBY, NICOLE CALHOUN, DEKISHA |

YOUREE DR 1995 (Cont'd)

8911 CANTERBURY PLACE APARTMENTS
 CARSWELL, LARRY
 CLARK, DEBORAH
 COLE, WALTER
 CROCKER, LONITA
 CUMMER, GLENN W
 DEAN, CHERYL
 DERAMUS, DAVID
 DIXON, JEFF
 DOTSON, RICKEY
 DOUGHERTY, SHAWN
 DYKES, MARIA L
 ERIKSON, S M
 ETTREDGE, BOBBY
 EVERTON, BOBBY
 FANT, M E
 FARMER, EMMA
 FAUST, SHERRIE L
 FIELDS, JAMES
 FOXWORTH, J
 FRAZIER, ALICIA
 GARRETT, L A
 GARY, GLENN
 GILLELAND, S M
 GINGLES, LORI
 GLADNEY, SHERRY
 GREEN, S
 GREENE, ALBERT L SR
 GRISSOM, HARRY L JR
 HAGEDORN, RONDA H
 HAIRSTON, BRIAN
 HARRISON, J
 HEAD, MICHAEL
 HEBERT, SUKEY
 HENK, KEVIN
 HERRMANN, CHARLES S
 HILL, BROCK
 HOLLIDAY, LAMAR JR
 HOLT, JOHN S SR
 HOMAN, STEVEN P
 HOOPER, M N
 HOSMER, PETER
 HUCKABAY, BARRY
 JACKSON, RAYMOND
 JEFFERSON, BERDIE M
 JENKINS, J
 JIMES, J A
 JOHNSON, SHUMPER T
 JONES, CHARLES
 JORDAN, ANGELA

YOUREE DR 1995 (Cont'd)

8911 KORNRUMPH, V
LANDRY, MELISSA
LAWRENCE, P S
LAWRENCE, RONALD R
LDS MISSIONARIES
LEA, L
LECKIE, MARY
LEONARD IV, W P
LEWIS, DAVID A
LUMPKIN, S
MADDEN, NANCY
MANISCALCO, SHANDA D
MARTINEZ, LISA M
MCKINNEY, P
MCKNIGHT, TIM
MEYERS, SCOTT
MILLER, JACK
MITCHELL, S
MONTGOMERY, MARK
MORRIS, DAVID
MURRAY, MARLA
MYERS, ADAM
NGO, SUK J
OLIVER, LISA
OTTS, KELLY
PAYTON, TERENCE
PEARSON, M M
PEDEAUX, WILLIAM
PILINSKI, WENDY
PLATER, MARY A
PRESTON, L A
REYNOLDS, MURIEL
ROBERTS, K
RODGERS, J V
ROLLER, ELTON JR
ROQUE, ANGELA
ROTH, TERESA
SANCHEZ, LUTHER
SCALLAN, CLAUDE J
SCARPINATTO, JOEY
SCHUSTER, TRACY
SCOTT, W
SEPULVADO, LANETTE
SHEFFIELD, JULIE
SHIPLET, DEE
SIBLEY, DALE L
SINGLETON, CECELIA
SMITH, B
SMITH, WANDA
SPEED, LORETTA Z

YOUREE DR 1995 (Cont'd)

| | |
|------|--|
| 8911 | STEGALL, SHANE STEPHENS, YASHICA SUDDUTH, DIANE SUFFICOOL, WES TAYLOR, KEVIN TERRY, SCOTT TIMM, JOSEPH D TISDALE, CANDACE WALLAR, RICK WHITE, WILLIAM K WILSON, KAREN WRIGHT, JEFFREY B YAGER, CAROL YORK, DAVID ZEIDAN, NAJAH |
| 8925 | BROADMOOR ASSEMBLY OF GOD |
| 9009 | CIRCLE K FOOD STORE |
| 9020 | RESIDENTIAL MANAGEMENT CORP |
| 9050 | ADAMS, ARTHUR ATKINS, BRIAN AUSTIN, BRANDON BANKS, BETTY BENJAMIN, CHRIS BLACKSHIRE, FELICIA BLINKS, JARVIS BOOKER, BOBBIE BOOKER, G BOYD, MELODY BRANTLEY, L S BRIGHTOP, LOIS BROWN, WILLIE BURNS, L CANADA, SEBRENA CARTHERN, PHILLIP CARTWRIGHT, EARL CHAMBERS, BRENDA CLARK, DOROTHY CROCKER, L M CUNNINGHAM, GLORIA DOREN, CHERYL A DZVONICK, GREG EDWARDS, TIMOTHY ENGLE, P FISHER, VANESSA FRAME, JETTA FRAZIER, ERNEST GOODNIGHT, Y GREENING, JANE GREENWAY SQUARE APTS GRESHAM, THOMAS O |

YOUREE DR 1995 (Cont'd)

9050 GRIFFITH, JOHN
GUICE, J
HALL, JIMMY
HAMILTON, C W
HAMILTON, DION
HAMILTON, TINA
HAQQ, LATIFAH
HARRIS, RUSSELL
HILL, KAREN
HUNTER, SALLY
JACKSON, BETTY
JACKSON, S J
JACOBS, LEON
JENKINS, DAISY T
JOHNSON, C
JOHNSON, DAN
JOHNSON, PAMELA
JONES, WILSON JR
KEPPARD, T
KRIPPENDORF, JAYNE
LATTIER, ABRON
LATTIER, P D
LEE, A M
LOVE, W B
MCCALL, TANGELA
MCCLURE, CHARLES W II
MILES, KENNETH
MINGO, TINA
MITCHELL, DEVINNE
MITCHELL, JAMES
MOORE, SANDY
MORRIS, CARLOS
MOSLEY, P A
MOSS, MONICA
NELSON, MARTHA D
NICHOLS, DAVID
OLIVER, A J
OTLOWSKI, J
OUZTS, JERI
OWERS, H M
PERSLEY, CONNIE
PIERCE, WALTER
PINKNEY, K J
PINKNEY, RUSSELL SR
RANKIN, JOHNNIE
RASBERRY, PENNY
RASH, GILBERT
REED, T
REYNOLDS, RUBY
RICHAUD, REY SR

YOUREE DR 1995 (Cont'd)

| | |
|------|---|
| 9050 | ROBERSON, K ROBERTS, ANN ROBINSON, CARRIE RODRIGUEZ, M R ROSTER, MAXIE E RUFFINS, MICHELL RYE, GARLUND SANCHEZ, LOIS SANDERS, LORI SAVELL, A SHIH, NENGWEL SIGURE, VELMA SMALLWOOD, AMY L SMITH, BOBETTA STEWART, LARRY JR TAYLOR, BRIDGET TERRY, SHELIA THOMAS, BARBARA THOMPSON, VELMA J WALKER, CARY WARE, DANNY WASHINGTON, CEDRIC WASHINGTON, REKENDA WHIDDON, JIM WILLIAMS, JOAN WILLIAMS, JULIA |
| 9060 | TYSON, SWAY M |
| 9205 | BANK N BUSINESS SYSTEMS INC OCCUPANT UNKNOWNN PRINTING PLACE |
| 9211 | OCCUPANT UNKNOWNN STOWAWAY PERSONAL STORAGE |
| 9212 | JOHN N JOHN TRUCK LINES |
| 9215 | BON APPETITE SOFTWARE INC |
| 9261 | C A SLAY DVM LOYD, EDWARD K SOUTHSIDE ANIMAL HOSPITAL SOUTHSIDE PET HOTEL |
| 9291 | DUNCAN, E B |

HIGHWAY 1 1992

| | |
|-------|---|
| 7940 | RIGGS, RONALD M |
| 7997 | ELLIOTT, JAMES J JR |
| 8038 | BRITTAIN, WILLIAM M |
| 8050 | TURRENTINE, JOE S JR |
| 8051 | SEWARD, HERMAN L |
| 8075 | CARR, BRANDON |
| 8089 | LAIRD, KENNETH D |
| 8230 | SPEARMAN, JAMES C |
| 8234 | BALLARD, E E |
| 10296 | ROWELL, JAMES A JR |
| 10340 | LACAZE, D N |
| 10397 | LOGGY BAYOU INDSTR |
| 10889 | OLIN CORP CHEMICAL SHREVE ENERGY MGT |
| 15605 | KELLY, FRANK A JR |

LEONARD RD 1992

1224 SCHMIDT, JOHN A
1240 MCLAURIN, ANN M
1250 MILLS, STUART E
1266 MAXEY LAB INC
1311 MYATT, LOU D
1372 WEBB, C
1580 LEGENDRE, GUY B
1750 RHINEHART, EARL J
1780 GILL, HENRY F
1910 MELTON, L
PERRET, JERRIE

YOUREE DR 1992

| | |
|------|---------------------|
| 7803 | ARBYS |
| 7813 | WILLIAMS MUSIC CO |
| 7815 | PACKAGES |
| 7819 | AMY PARNELL |
| | BAKER, E J |
| | BROCATO, JACKIE |
| | LESH, KAREN |
| | MERRILL, PIPER |
| | MITCHELL, SUZANNE |
| | MOSELEY, KATHY |
| | PARNELL, AMY |
| | VULLO, TRISH |
| 7821 | THE VERANDA |
| 7833 | YOGURT PLUS |
| 7837 | SPORT SPECTRUM |
| 7843 | LOCKHART MANUFACTI |
| | VIDEO ONE |
| 7845 | THE PAPER SHACK |
| 7851 | FLOWERS FOR YOU |
| 7853 | COMPUTER SOLUTIONS |
| 7925 | BROOKSHIRE FOOD |
| 7929 | CLUBHOUSE GOLF |
| 7949 | JACK IN THE BX RST |
| 7950 | CHEVRON STATIONS |
| 8000 | UNIVERSITY EXXON |
| 8590 | CIRCLE K |
| 8701 | BAPT STUDNT APT |
| | BAPTIST STUDNT CTR |
| 8714 | 1 HOUR MARTINIZING |
| | AVERYS CUTTING EDG |
| | ELECTROLUX |
| | JOHNNYS PIZZA |
| 8730 | BREITHAAPT, ROBIN G |
| | DR M O FLEMING |
| 8790 | C SOPHIA STORE |
| 8806 | THRFTY DSCT LQR&WN |
| 8810 | HIBERNIA NATL BANK |
| 8824 | CARRIAGE HOUSE |
| 8848 | DR DAVID T HENRY |
| 8856 | ALLSTATE INS CO |
| | DR E S KINSEY |
| 8870 | GULF S CO-OP PLANS |
| | HUBER, RICHARD D |
| | JIM C WILLEY CPA |
| | RICHARD B HUBER |
| 8895 | HOLY TRINITY LUTH |
| 8900 | CAJUN DAIQUIRIS |
| | D M BARRON CONTRCT |
| 8911 | ALLEN, ROBERT M |
| | BAKER, CARROLL |

YOUREE DR 1992 (Cont'd)

| | |
|------|--|
| 8911 | BOWEN, M J BURNER, KAREN CANTERBURY PLC APT CARROLL, G C CRAIG, K DANIELS, SCOTT DAVIS, M S DYAR, THEDA FERTITTA, LARRY HECK, SHERRI HICKS, MARY JACKSON, LISA JACKSON, PRESTON C JR JOBE, BRIAN KRAUSE, ALBERT KRAUSE, KATHY KRUCK, KIM MCKENZIE, DANIEL OCONNELL, TERRY PERRY, BIRDIE ROBINSON, CHARLIE J JR RODGERS, J V ROSS, CRAIG ROSS, ROBERT SAVANT, D SOLICE, TERRY SWAIN, E B TAYLOR, ERIKA TAYLOR, VINCENT TOMB, JOHN ULMER, DODIE URSERY, D B VAUGHN, NOELLE VEZINA, DAN F WALB, KEVIN WEATHERS, ROSALYN WEAVER, MARIE |
| 8925 | BROADMOOR ASSEMBLY BROADMR ASSEM GOD |
| 9009 | CIRCLE K |
| 9020 | LOCKE BEAL&ASSOC RESIDENTIAL MNGMNT |
| 9050 | BELL, DENNIS R BOLDEN, JANIE BRADFORD, RON BRESHERS, WILLIAM BRISBON, JOHN BRUECKNER, WILLIAM JR CARTHERN, LIZZIE COX, TONY D JR |

YOUREE DR 1992 (Cont'd)

| | |
|------|---|
| 9050 | CULOTTA, K DODSON, DANNY ENGLE, P GAY, LATONYA GREENWAY SQ APTS GURLEY, R L HAMILTON, C W HAMILTON, TINA HARRIS, DOROTHY JAMES, TROY I JR JEFFERSON, ANGELA JOHNSON, C JOHNSON, P JOHNSON, W M JONES, C JOSEY, B D LEE, A M LEWIS, C MACK, HARDY MERIWETHER, BILL MORRISON, D NASH, DENISE PENNYWELL, TWANDA E PERKINS, YOLANDA PHILLIPS, S REED, BEVERLY REED, NATALIE ROBINSON, ARRY ROBINSON, CARRIE ROBINSON, PENNY RODGERS, TODD ROSTER, MAXIE E STEWART, EARNEST TAYLOR, B THOMAS, ALTON THOMPSON, GINGER VERCHER, RODNEY D WALLS, RICHARD WASHINGTON, CHARLES WASHINGTON, RODNEY WASHINGTON, V WIGGINS, FRED WILLIAMS, JULIA WOLFE, DEBORAH |
| 9205 | BANK N BUSINESS SY THE PRINTING PLACE |
| 9211 | STOWAWAY STORAGE |
| 9212 | THERMO KING |
| 9215 | BON APPETITE SFTWR PRINT LASER |

YOUREE DR 1992 (Cont'd)

9261 DR E K LOYD
LOYD, EDWARD K
SOUTHSD PET HOTEL
9291 DUNCAN, E B

LEONARD RD 1987

28

**LEONARD ST -FROM ZEKE DR SW TO
BEAUMONT 1 SE OF E COLUMBIA**

ZIP CODE 71104

BEAUMONT INTERSECTS

YOUREE DR 1987

2600b★Shelton Randy
 2600c Ginn Gary C 798-1584
 2600d★Wiles Nina
 2600e Daffin M Achim 798-3614
 2600f Timmerman Noel 797-3401
 2600g★Kitterlin Gayle 797-3521
 2600h★Scott Chas 798-5708
 2700a★Martin Billie 798-0071
 2700b★Kinney Venetta 798-0272
 2700c★Jacobs Laura 797-3411
 2700d★Ivory John
 2700f★Warner Wm L 797-0227
 2700g★Diggs Larry 798-3017
 2700h★Evans Bryan
 2800a Bagby Jessica 798-2753
 2800b Vacant
 2800c Price Keith 797-5707
 2800d★Devora Jill 798-2747
 2800e No Return
 2800f★Flowers Judy 797-1410
 2800g Vacant
 2800h★Tjaden L D 797-7197
 2900a★Cathey Carl 798-3389
 2900b★Shelton Larry
 2900c★Newman Gail
 2900d Edmonds L Nell 797-8818
 2900e Vacant
 2900f★Phillips Eddie L
 2900g★Huaby Timothy 798-1689
 2900h★Ahmed Syed Rashid
 2900i★Grande Anthony 798-3622
 2900j Burleigh Sharon M 798-2098
 2900k★Ellingwood Darvin
 2900l★Britten Jacqueline
 2900m Roberts Fred E 797-0677
 2900n★Morris Thaddeus 797-4230
 2900o★Tyler Jas 798-0939
 2900p★Shaeffer Jos 798-0733
 3000 Towne Oaks South Apts leasing ofc
 797-1675
 Lindow Edw 791-1793
 BURT KOUNS INDUSTRIAL LOOP
 INTERSECTS
 7803 Arby's Roast Beef 797-1293
 7805 Mister Gatti's No 11 fast food restr
 459-2222
 7807 Racing Research bicycle shop 798-6830
 7813 Williams Music Company retail outlet for
 musical inst 797-8108
 7815 P K G's Packaging & Sending Pros
 shipping 798-2694
 7819 Bryant Brothers Hair Styling beauty
 salon 798-0680
 7821 Veranda The restr 797-3600
 7823 Vacant
 7825 Catherine's Bridal Center 798-6724
 7827 Craft Nook The retail outlet craft sups
 798-3323
 7829 Vacant
 7831 Vacant
 7833 'syogurt 798-2331
 7837 Vacant
 7839 Vacant
 7843 Video One sls & rntls 798-3782
 7845 Paper Shack & Container Store Inc The
 paper prods 798-3373
 7851 Flowers For You ret florist 797-7000
 7853 Sport Spectrum athletic clo 798-1241
 9205 Bank N' Business Systems business forms
 797-2361
 9300 Vacant
 9310 Grand Gallery furn 797-3187
 B Vacant
 9330 Vacant
 9334 Building
 Suites
 108 Davis Bill Ins 798-1214
 9334 Bray-Terrell Associates financial coun
 797-8661
 109 Louisiana Co-Op Plans Inc ins
 798-9100
 110 Holy Trinity Lutheran Church
 797-9402
 9511 Canterbury Place Apartments 797-4900
 101 Vacant
 102 Vacant
 103★Butler Michl W 798-7308
 104★Chrietzberg Frank L 798-3036
 105★Breland Paul C 797-6101
 106 Vacant
 107★Hood Philip C 798-2992
 201★Spaan C Denise Mrs 798-6801
 206 Vacant
 207★Erikson S M Mrs 798-0190
 208 Vacant
 301★San Juan 798-2259
 303★Trevino Kim M Mrs 798-0313
 304 Vacant
 305 Zabetakis
 308 Vacant
 401★Dye Margt J 798-2175
 402 Vacant
 403 Vacant
 404 Vacant
 405★Hickman Robt L
 406 Vacant
 407★Young Sheryl M Mrs 798-8354
 403 Vacant
 502 Vacant
 505★Barney Lee W Mrs 798-2856
 506★Cicero Sam F Jr 798-1330
 507 No Return
 508 Vacant
 509★Duvall Michl J 797-3419
 510 Vacant
 515★Messer Robt E 798-1419
 516★Smith Cynthia Mrs 798-3121
 602 Vacant
 609★Gibbs Steve 797-1004
 610 Vacant
 613 Vacant
 614★Clayton Christopher 798-3759
 701★Shuler Steve G 798-5006
 702★Jones Don R
 703 Vacant
 708★Mc Kee Tim 798-1551
 709★Frase Robt M 797-7315
 710★Wright Robt H 797-1218
 713★Farmer Gary 798-9229
 714 No Return
 715 Vacant
 716 Vacant
 801★Ingle Edgar O
 802 Vacant
 803 Vacant
 804★Floyd Cristina
 815 Vacant
 307★Lane Douglas R
 808 No Return
 811★Blackmon Elijah 797-2981
 813★Scott Debra 797-5592
 814 Vacant
 815★Jacobs Jim R 798-1962
 902 Vacant
 903★Traas Barbara 798-1784
 904 Vacant
 909★Tompkins Philip W 797-0220
 1003 Vacant
 1005★Flynt Pamela L 797-7842
 1007★Brauer Raymond W 798-0597
 1009 Vacant (Apts 1009-1013)
 1015★Phelette Johnny F 798-0342
 1016 Vacant
 1101★Bruner Karen A Mrs
 1102★O'Neil P Kevin 797-4309
 1103 Vacant
 1105★Wood Glen S 798-2739
 1106 Vacant
 1205★Heins Donna G Mrs 798-2194
 1208 Vacant
 1215★Speed Loretta Z
 1216 Vacant
 1301★Martz H Nelson 797-3051
 1304 Vacant
 1305★Fitch Dan 798-2265
 1307★Little Robt E 797-7751
 1308★Daumeister Ken R
 1310★Farmer Emma M Mrs 797-4293
 1311 Vacant
 1315★Morgan Charley 797-3114
 1316★Hines Peter 798-3364
 1402 Vacant
 1403★Anett John D 798-1339
 1404 Vacant
 ★Arron E L 797-8135
 ★Adams Johnny 798-0597
 ★Bellew Chris 798-6630
 ★Bohnet Loren 797-8135
 ★Bolding Betty L 797-3541
 ★Boyd Steven 798-3513
 ★Carter Anita 798-7438
 ★Chaney Bill 798-0310
 ★Collette Jodi 797-2404
 ★Crowley Cynthia 798-0085
 ★Faulk James V 797-2532
 ★Felton Juanita
 ★Fertitta Sammy 798-2835
 ★Fetzer John H J 798-5806
 ★Flatt Larry W 798-0893
 ★Gilleland S M 797-3816
 ★Gregory Wanda 797-7228
 ★Gulliorry Christine 797-8135
 ★Harmon Patricia 797-1950
 ★Johnson Preston 798-3281
 ★Kennedy S L 798-0478
 ★Keys Gensis 798-2693
 ★Koutroulis C L 797-0210
 ★Lewin Gayle A 798-0546
 ★Lowery James W Jr 798-5827
 ★Matthews John 798-0576
 ★Morales Manuel L 797-1616
 ★Sego Jerry 798-5701
 ★Smith Cynthia 798-3121
 ★Stephens Rodney B 798-3551
 ★Taffi Ronald 798-5919
 ★Terry Victor L 798-3447
 ★Vickery V H 798-0747
 ★Young S 798-0364
 9515 Broadmoor Assembly Of God Church
 797-6337
 9600 Seven Eleven Food Stores No 27540
 797-7759
 10100 Vacant

YOUREE DR 1987

YOUREE DR-Contd

10200 Greenway Square Apartment Complex
797-6643
101★O'Connell Roland
102 Phelps Ben R 797-3350
103★Lowe Mich C 798-2435
105★Johnson Ruth Mrs 797-3122
107 Vacant
108★Gibson Marvin 797-6218
110★Self Chas 798-0670
201 Vacant
202 Vacant
203★Rye Marsha
204 Vacant
205★Highfield Karen M 797-7968
208 Vacant
212★Schill Don
301★Grumble Ricky A 798-7437
306★Wright Bobby L 798-0539
307★Sullivan Roger
403★Dickson J 798-0411
402 Vacant
405★Foster Maxine E 797-7294
406★Hester Barbara
408★Gardner Debra E Mrs 797-4826
501★Masto Mike
503★Perkins Donald 798-3356
505★Jellum Pam H 798-0088
506★Davis Carlett R
509★Hickman Jimmy A 798-6926
510★Lonas Robt L
601★Nelson Wm J
602★Richardson Windy H 797-1485
605★Laser Wm
606 Vacant
607★Woodle S D Mrs
701★Sandidge Billie J
704 Vacant
710 Vacant
711★Jenkins Danny
801 Castaneda
802★Terry Victor L
802★Townley Kim P Mrs
803 Vacant
901★Allen Rebecca D 798-0911
902 Vacant
903★Scheid Andre 798-2781
904 Vacant
905★Walker Ron S 798-5630
906 Vacant
907★Holloway Kenneth E 798-6347
908★Taylor Carrie M Mrs 797-9497
1001★Paddy John D
1003★Hemperley Roy G 797-4784
1005★Dixon Patricia G
1006 Vacant
1101★Lattier Henry 797-0332
1102 Vacant
1107★Marsh Melina Mrs
1108 Vacant
1202★Hilliard Fisher 797-2339
1203★Halbur Frank T 798-3561
1025★Pak Artie J
1207 Vacant
1208★Lewis Chas B
1301★Gray Luemily 797-7965
1302 Vacant
1303★Mc Dowell Bonnie D
1305★Luzzo Mick J 798-7869
1306 Vacant
1308 Vacant
1401★Blackwell Steve 798-2457
1402★Green Judy 798-3214
1403★Longoria Mary P Mrs
1404★Johnson Barbara D Mrs
1405★Green Tammi Mrs 797-0814
1406 Vacant
1407★Pierce Stephen L 798-0787
1408★Nuehring Tina M Mrs 798-1851
1502★Meriweather Bill E 798-6014
1504 Vacant
1505★Jenkinson Clay A 797-8450
1506 Vacant
1603★Schooley Sidney E
1604 Vacant
1605 Vacant

1606★Beers Charlene L Mrs
1607★Strumski Norma J 797-6624
1608★Sisson Arth H Jr
1701★Summarah Sherry L 798-2646
1703★Maury Belva L 797-7325
1704★Hedges Jennifer
1705★Lee A M 798-2155
1707★Crocker L M 797-0735
1708★Perez Robt
1714 Vacant
1715★Ferrell Donald L
1801★Robbins Chas E
1803★Hutchins Verlin D Mrs 797-2808
1805★Jefferson W L
1807 Vacant
1901★Kha De 798-3837
★Brown Lin 797-6832
★Cunningham John 798-1232
★Day Val 798-5732
★Griswell Karen 798-1842
★Knaub C 797-7536
★Roberts Rosie R 797-0865
★Tighe Robt L Jr 797-5768
10700 King's Truck Body Works Inc 797-4472
10707 Vacant
7925 Brookshire Grocery Co No 27 798-3917
7929 Cuban Liquor Store No 10 798-1111
7935 Al's Formal Wear 798-2200
7941 Revco Discount Drug Center 798-1771
7950 Gulf Majik Mart serv sta 797-6855
8000 University Exxon gas sta 797-7755
8515 Louisiana State University In Shreveport
797-6000
8590 Seven-Eleven Food Stores No 23455
797-7662
MILLICENT WAY ENDS
8701 L S U (Bapt Studt Cntr) eli noble dir
797-1946
8710 Pel-Station Oil Co Inc Sta 3 798-1761
8790 Under Constn
8806 Thrifty Discount Liquor & Wines No 10
797-4212
8848 Family Medical Center clinic 797-8130
9330 Henry David T phys 797-8130
8848 Savory Robt L phys 797-8130
TURTLECREEK DR BEGINS
8900 Office Building
Suites
A Family Federal Savings & Loan Assn
798-1440
B Family Mortgage Corp 798-2770
C Tae Kwon Do 797-0220
D Frosty Factory frozen liquor 798-3876
E Video Today video movie rentals
865-2079
F Electrolux vacuum clnrs 797-3033
G Turtle Creek Cleaners 798-6526
9000 Highland Clinic The pediatrics 797-9920
8730 No Return
9000 Pistorios Bruce J phys 797-9920
Vaughan Clifton M phys 797-9920
Gregorio John B phys 797-9920
Whited Steven C phys 797-9920
Fleniken Roy M phys 797-9920
Carrington Patrick R phys 797-9920
SOPHIA LANE BEGINS
10710 Printing Place The 797-9675
10712 Print Laser Of Shreveport 797-2361
10714 Bon Appetit software 797-2361
10715 Tri-State Filing Systems 797-2361
11001 Stowaway Mini Warehouses 797-0405
★Meldrum John H Jr 797-0405
11205 Southside Animal Hosp 797-7902
11225 Duncan Edwin D @ 797-4870
E KINGS HIGHWAY ENDS
Lacaze Service Center auto repairs
798-2344
end City Sewage Dept (Lucas Waste Water
Pumping Sta)

20

**YOUREE ST (BOSSIER CITY)-FROM
1900 SCOTT NORTH TO MCCALL**
ZIP CODE 71111
701 Williams Garage 742-9222
720★Viers Mark 742-4593

YOUREE DR 1982

YOUREE DR—Contd

- 5815 Kon Tiki Restaurant & Lounge 869-2316
5821 Tall & Stout Shop womens clo 868-1616
5825 Raye's-don's Deb Shop women's clo
869-3165
5827 Farmers Seafood Mart 868-6643
5909 Youree Drive Texaco Serv Sta 868-4373
5910 Hill John W podiatrist 869-1621
Ford Motor Credit Company Consumer
Loans 868-6502
State Farm Mutual Automobile Ins Co
865-5694
5914 Schlotzsky's Sandwich Shop restr
861-7887
6005 Broadmoor Christian Church 865-9431
6008 Youree Junior High School 868-5324
6101 United Mercantile Bank 865-1474
6103 Town South Home Center paint ret
865-0236
6105 Audio Fidelity Inc sound sys 869-2075
Queen Of Hearts Music recording serv
861-0569
Southern Star Recording recording serv
861-0569
B C S I 865-4003
6205 Mc Donald's Hamburgers 797-8327
6301 Vacant
6359 Monterey House restr 797-1399
6363 Home Federal Savings & Loan Assn Of
S'Port 797-6323
6555 First National Bank Of Shreveport The
youree south br 226-2069
6601 First Federal Savings & Loan Assn Of
Shreveport 797-1555
- 431
- ZIP CODE 71105
6625 Mobil Oil Corp 797-9296
7600 Shreveport Refrigeration 797-2485
UNIVERSITY DR INTERSECTS
7798 Stark's Family Resturant 797-4209
7800 Towne Oaks South Apartments 797-1675
101 Tarver Frank H Mrs 797-6864
102 Stinson J I
103 Maynard Jeanne 797-8146
104 Gallagher R
105 Langford T B Mrs 797-9630
106* Taylor P
107* Stigbauer C
108* Ingram Katie G 797-3871
109* Johnson Wm R 797-8344
110* Ryan K
111 Bridges S 797-8539
112 Latimer H C 797-4727
113* Roddey N
114 Coon W H
115* Lawman B
116 No Return
117* Fridge Linda S Mrs 797-8469
118* Kuperman F
119 Ramsey Zoe 797-4278
120 Bracken B H 797-8362
121* Key K
122 Vacant
123 La Barbara B 797-6088
124* Alexander A
125* Burke P
126 Davis Claude J 797-6211
127* Elliott J
128* Basco E
129* Santori L
130* Just E
131 Johnson C L 797-0409
132* Ponder R A 797-3404
133 Woods Geo E 797-1095
134* Duval M
135 Jeter Leonard E 797-5761
136 Wilson Richd M 797-4238
137 Miskanis Wm Jr
138 Thompson P
139* Tigert K
140 Vickers Sarah Mrs 797-2173
141* Thornton Chas G 797-2829
142 Mangham W
143* Colquitt J
144 Hutchinson Era Mrs
145* King R
146 Webb C E
- 147 Walker G
148* Cawthorne Merle
149 Von Hoven Walter P 797-4316
150* Grattan R
151 Black Byron D 797-1202
152 Niblett Pat 797-2580
153 Woodle Lynda 797-7552
154* Hashemiskiyad A
201* Block M
202 Mazyck W B 797-2479
203 Grenier Wm J
204 Shuey Arth F 797-2806
205* Barrett A
207* Morris D
208* Graham C
206* Wall J
209 Chandler J A
210 Vacant
211 Dumas Margy W 797-5838
212* Mahan R
213 Harrison B
214 Pendergraft Robt R 797-4281
215* Knipp J
216* Venis M J
217* Frantz B
218* Cox P V
219 Geil John 797-3311
220 Elder Harry S 797-1758
221* Smith N
222 Oliphint V J 797-3843
223 Vines D Jane 797-6438
224* Brown J
225* Simmons C
226* Little Virginia H Mrs
227 Matson Joseph L 797-7189
228 Bynum Richd M 797-3901
229* Braggs M
230 Moore J T
231* Anderson E
232* Akin G
233 Culp W J 797-2739
234 No Return
235 Franklin Claude C 797-1798
236 Williams H J 797-1801
237* Loweless P
238* Glaze G
239* Stanecipher C R
240* Nathangel M
241* Breaux M
242 Sanderlin Randy 797-9755
243* Byran K
244* Morreau E
245* Mc Koskle K
246* Waltan D
247* Bryant W
248 Goldman Fannie F Mrs 797-7028
249* Palmer H D
250* Pierson W
251* Mathews N
252* Hamilton J
253 Myers Martha A 797-8269
254 Vacant
255 Lott Reggis C 797-6879
256* Quatrone A
257 De Roachemont E Mrs 797-6531
258 Wilson J W Mrs 797-4872
259 Gordon P
260 Williams D
261* Dennehy R
262 Hortman Loree Mrs 797-6868
263 Bower Lee W 797-0994
264 Chappellie Joseph
265* Watts C
266 Dunbar H A
267 Kelley B R 797-8233
268* Trunzlen M
269 Ratekin Glenn E 797-0525
270 Spence Joe 797-5862
271 Fleischmann E K 797-8357
272 Brenderl Michl D 797-4968
273* Woodall S
274 Sloan Timothy 797-1359
275 Bonded Warehouse (guest apt)
276 Martin H 797-9670
277 Bussey Lois Mrs 797-7113
278* Jackson G
279 Boatright Loucile E
280* Williams S
- 301* Reese R
302 Vacant
303* Klorik J
304 Thomas S K
305* Garcie M
306 Price M 797-2277
307* Fertitta J
308 Taylor R H
309 Webb N 797-2775
310 Smith L
311* Tulley M
312 Vacca Peggy C 797-2214
313* Mathis Sandy
314* Guin L
315* Marabella Z
316 Brackman Mildred Mrs 797-2424
401 Smith J K 797-1612
402 Smith S D 797-1494
403* Landry D T
404* Collins J
405* Fandel M
406* Petty S
407* Lamiette Gerard N 797-2661
408* Smith S J
409* Jones Rosemarie 797-9870
410* De Fatta Mark E
411 Grant P
412 Emerick Robt A 797-8948
413 Spain H R 797-4309
414* Mc Connell S
415* Evistan J
416 Giddens Wm E III 797-1058
501* Nunn K
502 Miller Timothy S 799-9633
503* Murphey R
504 International Paper Co (guest apt)
505 Vacant
506* Lachenal D
507* Thomason Wm
508* Fowler D
509 Rogers V
510 Clark J M
511 Vacant
512* Dean K
513* Scott F
514 Burgess J
515* Mc Mahen James C 797-9822
516* Cheap M
601* Blake B
602 Vacant
603* Johnson P H
604* Breawster R
605 Vacant
606 D'Antonio D
607* Weesner C J
608* Moss R
609* Skinner R
610* Brown M
611* Fisher M
612* Thornton M
613* Chism S
614 Gauthier D
615 Harmon Patricia A 797-1950
616* Airts D
701 Jackson
702 Weigel John C 797-7328
703 Dean J A
704* Stamatis Ken A
705* Irby R
706 International Paper Co (guest apt)
707* Pollan F
708* Baugh Warren S
709* Loftin V
710* Bundrick D
711* Rudy L
712* Klatz L
713* Johnson W
714* Chesser G
715* Brown S
716 Scogin John E 797-1970
801 Ware G Hal 797-3118
802 Vacant
803* Soes H N
804* Tiner W
805* Little R
806* Nicholas Randee
807 Wyatt A C
808* Gatlin D E 797-6481

YOUREE DR 1982

YOUREE DR—Contd

809*Hendrix B C
 810*Marian P L
 811 Aycock Chris 797-8229
 812*Salewski T
 813 Howard Ray 861-2123
 814*Earthman W
 815*Burkhead R
 816 Cooper Jim T 797-4729
 901 Taylor R A 797-2141
 902*Connelly R
 903*Montelpre C
 904*Ferguson C
 905 Brewer B J 797-6049
 906*Ward M
 907*Sneed M H
 908*Day J
 1001*Montgomery H
 1002*Hines H
 1003 Ward Sherry 797-7391
 1004 Vacant
 1005*Wyatt C
 1006*Byane S
 1007 Zeuch James D 797-1807
 1008 Johnson L D
 1009*Oliver C E
 1010 No Return
 1011*Edmonson M
 1012*Henchliffe W
 1013*Masen R
 1014*Correand E
 1015*Shelton D
 1016*Hudson W
 1101*Weinstein H
 1102 Vacant
 1103*Carper Gale W
 1104*Carter K
 1105*Collins D
 1106*Lee J M
 1107*Maires M
 1108*Ross R O
 1109*Doyle J B
 1110*Chauffe T
 1111*Thomas P
 1112*Blackward M
 1113*Thibodeaux M
 1114 International Paper Co (guest apt)
 1115*Markes J J
 1116 Miles
 1201 Meriam D P
 1202*Walker Barbara
 1203*Reed S
 1204*Curry J E
 1205 Williams Voncael L 797-6779
 1206 Vacant
 1207*Vinson E
 1208 Wammack A L
 1209*Foshee B
 1210 International Paper Co (guest apt)
 1211 Brock James W 797-5510
 1212*Hamilton H
 1213*Johnson S
 1214 Quigley Bernard J 797-2443
 1215 Jones R A
 1216*Lawton H
 1301*Haughton J
 1302*Lepch N
 1303*Gamble C
 1304*Smith D
 1305 International Paper Co (guest apt)
 1306 Pernici S J 797-8071
 1307*La Carer E
 1308 Bowers G A
 1309*Cockerham G
 1310 Lohnes P C 797-7100
 1311*Mc Graw M
 1312 Giles
 1313*Rumbley A
 1314 Stubblefield Robt 797-0470
 1315*Brasher V
 1316*Brumfield J
 1401 De Ceasare C L 797-6013
 1402*Hall B 797-1439
 1403*Knoll K
 1404 Evans John C 797-9472
 1405*Kelly S R 797-4529
 1406 Ford
 1407*Simmons M
 1408 Hughes Thos E 797-8653
 1409 International Paper Co (guest apt)
 1410 Blasius R
 1411 Losey Wm R 797-1248
 1412 Colbert Thos A 797-9772
 1413 Marston E M 797-0981
 1414 Mirvis Michl J 797-9655
 1415*Phillips M
 1416*Wilkerson C
 1500a Reeves Robt R 797-3373
 1500b Webre Rose 797-3960
 1500c*Freeman B R
 1500d*Coleman L
 1500e Huddleston C L
 1500f*Cash Rocky T
 1500g Le Bendig Alan P 797-0560
 1500h*Kent C J
 1500i Dunston Fern A Mrs 797-9453
 1500j Sprall J A
 1500k*Richard C
 1500l*Fife T E
 1500m*Johnson N
 1500n*Smith M
 1500o Harris T R
 1500p Kish John K 797-5444
 1600a Montgomery Jerry K 797-1398
 1600b Henry G
 1600c Monzingo John D
 1600d*Albritton L
 1600e*Despot S B
 1600f*Kutach C E
 1600g*Paul F
 1600h*Seilze P W
 1700a*Reppel Shawn
 1700b Howard Stephen R 797-8232
 1700c Dixon Wesley S 797-6371
 1700d*Reid M L
 1700e*Thompson J
 1700f*Jennings H
 1700g Vacant
 1700h*Hill N
 1700i Spearman James C 797-4860
 1700j Stevens K
 1700k Duckett Larry W 797-9706
 1700l*Lernaux L
 1700m*Festervan J
 1700n Vacant
 1700o Bateman Ann 797-4179
 1700p*Bracey K
 1800a Wooley Gary B 797-4533
 1800b Schulze John E III 797-1299
 1800c*Ratcliff V
 1800d Langley Greg 797-4306
 1800e*Newman John 797-1655
 1800f*Knobloch J
 1800g Jackson J E
 1800h Mullis Chas E
 1900a Welley W B
 1900b*Nunn Kenneth D 797-5475
 1900c*Mitchell K
 1900d*Morgan John 797-6210
 1900e*Foster B
 1900f*Hill A E
 1900g Kelley C H 797-1337
 1900h*Chriseol J
 2000a*Brown C E
 2000b*Sapp Thos M 797-6826
 2000c Balthazar Alva J 797-1905
 2000d*Garner J
 2000e*Brown S
 2000f Drucker Allen L 797-1995
 2000g*Seals D
 2000h*Pisteraus G
 2100a Hardin James R 797-7591
 2100b International Paper Co (guest apt)
 2100c Williams Dalton W 797-4768
 2100d Pruth R D
 2100e Poindexter Gerald W 797-0541
 2100f Barham T Eugene 797-3616
 2100g Hulse Cindy C Mrs 797-8044
 2100h*Stinson M
 2200a*Stringer G
 2200b*Reid N J
 2200c Adams S E 797-5581
 2200d*Clark A
 2200e*Bares W
 2200g Vacant
 2200h*Rodgers J
 2200i*Hill J
 2200j*Jones B K
 2200k*Davlin F
 2200l*Glover R
 2200m Vacant
 2200n*Jacob D B
 2200o*Ebey W
 2200p Mitchell Juanita G 797-6250
 2300a*Fitzpatrick V K 797-8070
 2300b*Tate M J
 2300c Hodges Ruth 797-1674
 2300d Vacant
 2300e Shaws
 2300f Colvis M M 797-6201
 2300g*Le Lang P M
 2300h Lee R M
 2400a Hopkins J
 2400b*Hollier A
 2400c Weaver Linda K Mrs 797-2827
 2400d*Pettway H
 2400e*Edison E
 2400f*Beach A
 2400g*Scott M
 2400h*Mirfrakhran M
 2500a*Chambers R N
 2500b*Crenshaw J
 2500c*Kysan G
 2500d Knight Jo Ann
 2500e*Sehan M
 2500f*Clark E
 2500g*Sanders R C
 2500h*Hall G J
 2600a Green M
 2600b Rempel Robt H 797-1987
 2600c International Paper Co (guest apt)
 2600d International Paper Co (buest apt)
 2600e Kirk Donald W 797-2440
 2600f Ross Hamilton 797-0822
 2600g*Munson D H
 2600h*Gasset N F
 2700a Law Richd S 797-2112
 2700b Arceneaux Ronald E
 2700c Spillers A A 797-1265
 2700d Fort Arth T 797-0469
 2700e*Vickers S
 2700f Thompson H
 2700g*Davidson G
 2700h Strode L E
 2800a Mitchell J
 2800b*Billings J
 2800c*Hause J R
 2800d Stoddard Linda
 2800e*Thompson B
 2800f*Sanchez J
 G*Bullock James A 797-7822
 2800h Tjaden Larry O
 2900a Hunter Jeff 797-1426
 2900b Crichton Scott J 797-0388
 2900c*Mc Divitt D C
 2900d*Lamb Wilson L
 2900e Vacant
 2900f*Harrison O
 2900g Carter Barry L 797-5978
 2900h*Leonard Keith B
 2900i*Greer D
 2900j*Henderson C
 2900k*Mc Kay M
 2900l*Weber E
 2900m*Brock K
 2900n*Morris T
 2900o*Granger R
 2900p Avera J W 797-6923
 3000 Towne Oaks South Apts (Leasing Ofc) 797-1675
 BURT KOUNS INDUSTRIAL LOOP INTERSECTS
 8515 Louisiana State University In Shreveport 797-2171
 MILLICENT WAY ENDS
 8701 Baptist Student Center 797-1946
 8710 Crystal Oil Co No 63 gas sta 797-9244
 8806 Thrifty Discount Liquor & Wines No 10 797-4212
 TURTLECREEK DR INTERSECTS
 SOPHIA LANE BEGINS

YOUREE DR 1982

YOUREE DR—Contd

9300 Shreveport Bank & Trust Co (Univ Br)
797-7168
9310 Ethan Allen Carriage House furn
797-3187
9330 Family Medical Center clinic 797-8130
9400 Lucas Wastewater Pumping Station
9509 Nativity Lutheran Church 797-9402
9515 Broadmoor Assembly Of God Church
797-6337
10100 Locke Beal & Associates real est
797-2405
Locke Properties Inc 797-2405
Residential Management Corp 797-4399
10200 Greenway Square Apartment Complex
797-6643
101★Mechesney Candy
102★Black Kathy
103★Burton Larry
104★Mc Bride Dan
105★Johnson Ruth 797-3122
106★Trevono Kim
107★Gray Cecil 797-0949
108★Weese Jerald 797-3488
109 Cunningham Robt 797-9406
110★Martin Ginger
111★Farley Arthur 797-0811
112 Sticklee Yvonne 797-1180
201★Pollitz Don 797-1531
202★Love Robt 797-6162
203 Stroud Martha 797-8030
204 Gahn Jean F Mrs 797-3288
205★Mc Donald Janet 797-8721
206★Nesbitt Lisha
207 Byrd Cheryl
208 Williford Beverly
209★Edwards Barbara 797-9661
210★Dark Mark L 797-7342
211 No Return
212★Yasko Stanley
301★Mc Causlin T L
302 Keith Eugene
303 Dean Wiley 797-4805
304 Allen Joe 797-0947
305★Long Kenneth W 797-7688
306★Walford Jennifer
307★Logue Donald 797-0592
308★Wilson John 797-2168
401★Mits Brenda 797-6267
402★Madden Russ 797-5749
403 Smith Bobby
404★Bumpers Steve
405★Hunter Bill
406 Intl Paper (Guest Apt)
407 Sartini Christine
408★Jenkins Dennis R
501★Bockstruek Shirley 797-9092
502★Patton Tim
503★Ricord Artie Mrs 797-8243
504★Gardner Arvella
505★Mc Coy Debbie
506★Blue Joel
507★Lawler Charles
508★Seifert Randy
509★Zey Jim
510★Bynum Bill 797-2755
511 Kimble Roger
600 Vacant
601 Armstrong Gayle L 797-0515
602★Brantley Dale
603 Caldwell James P 797-3899
604★Lewis Louise 797-5504
605★Bailliff Rick 797-3699
606★Ferguson Jerry
607★Grayson Linda 797-0040
608★Leggett Kathy 797-7006
701★Cook Mary C
702 Marshall Robt 797-4990
703★Jones Jeanette 797-0904
704★Ozment Melissa
705★Carson Cynthia 797-2965
706★Akins Norman
707★Taylor Karon
708★Waites Sam
709★Matthews Mark
710★Duett Vicky 797-0413
711★Bruce Barbara 797-0197
712 Nastasi Joe Jr 797-5559

801 Martin Annie R S
802★Cake Collen 797-3675
803 Wheeler Raye 797-1569
804 Patterson Mary A 797-2447
805 Surber Robt 797-7130
806★Main Frederic
807★Chance Lou 797-4296
808★Whiddon James M
901 Grayson Ray E Jr 797-7340
902★Furushima Ralph
903★Robinson T J
904★Strickland Marty 797-9624
905★Coolter Steve
906★Crow James
907 Horne W D 797-8496
908★Page Edw
1001★Plaisance Ed
1002★Zajd John 797-1770
1003 Hemperley Roy G 797-4782
1004★Harkness Robt J
1005★Wallbaum Diann
1006★Edris Leslie
1007★Joiner David
1008★Earthman W B 797-7960
1101★Mac Dermott Lisa
1102★Hicks Ronald
1103 Hudson Joe F III 797-0744
1104★Henderson Charles 797-9491
1105★Tucker Peter
1106 Long Richd 797-4500
1107 Walton Judy Mrs 797-6756
1108★Witt Bruce C
1201 Fowler Clyde A 797-2952
1202★Fowler Larry 797-6046
1203 Noorman Eddie 797-8737
1204★Mc Plain Melvin 797-4452
1205★Thomas Barbara S 797-1772
1206★Harrington Dwanna
1207★Bandaries Wm 797-2586
1208★Shoup Michl W 797-0110
1301★Gray Lumely
1302★Mc Bride Drexella
1303★Rodriguez Netta L
1304★Winderweedle Frank 797-9914
1305★Perran Raymond
1306 Murphy A E 797-9021
1307 Watts Orion
1308★Johnson Glen M
1401 Rayburn Johnny 797-6645
1402★Smith Johnny L
1403 Watts Loretta 797-5436
1404★Bendrick Muriel
★Crank Jeanette
1406★Johnson Tho
1407★Voss Lawrence B Jr 797-0702
1408 Michaels James 797-6342
1501 Betts Inez I
1502★Wilhelm Kathy
1503★Thompson James
1504★Foster Gloria
1505 Biggs Charles 797-1908
1506 Williams Dorothy
1507★Waken Pat
1508 Phelps Ben 797-3350
1601★Mullinax Paul 797-4503
1602 Anderson Myrna
1603★Gaines La Wanna
1604 Vacant
1605★Lewter Dallas 797-5547
1606 Beard Shirley 797-9400
1607★Bryant Stan 797-7330
1608★Sisson Arthur
1701★Randol Steven 797-8191
1702★Steadman James 797-1928
1703★Harris Sandy 797-8124
1704 Allen Julie 797-5480
1705★Jinks Jerry 797-4868
1706 Cooper Wm W
1707★Leon Anita
1708★Johnson Chas E
1709 Mc Gaskey Robin A 797-3227
1710 Hanson Wayne 797-2251
1711★Jackson Alvan
1712★Holmes Mignonne
1713 Bonds Joe K Jr 797-7138
1714 Lewis Richd 797-8919
1715★Selby Gary 797-2554
1716★Tomkins Janet

1801★Schuler Helen 797-0817
1802★Kelly James 797-4938
1803 Hutchins Verlin D Mrs 797-2808
1804 Bates Janice F 797-0096
1805★Reilly Barbara
1806 No Return
1807 Dufour Debbie 797-4900
1808★Sutherland Gloria 797-7038
1901★Prime Dorothy
1902 Cole Carlton 797-3897
1903★Robbins Helen
1904★Knaub Carrie E 797-2510
10690 Maddry's Bob City Truck & Auto Body
Shop 797-1700
10700 King's Truck Body Works Inc mfg
repair shop 797-4472
10707 Bank N' Business Systems business
forms 797-2361
11001 Stowaway Mini Warehouses 797-0405
★Powell Joseph N
11205 De Fatta Kennels 797-7583
De Fatta Water Well 797-7583
De Fatta Joe P 797-5783
11225 Duncan E B @ 797-4870
Wastewater Treatment Plant 797-0950
11301 Pel State Oil Co 29 serv sta 797-2423
★Russell Mary 797-0187
Williams Welding & Blacksmith
979-5710

30

YOUREE DR EXTENSION —FROM 400 E
STONER AV SOUTH TO E WICHITA ST

ZIP CODE 71101

1301 Anti-Pest Co Inc control 221-6181
1302 Martin Animal Hospital 222-9317
1305 Vacant
1309 Holland Jacqueline
1309½ Mitchell Rosie
1315 Holland Atlean Mrs 221-7405
1319★Davis Sharon @
1323 Sanders Armee G Mrs @ 425-8974
1324 Biggs C F Company Inc copying mach
425-5333
1327 Vacant
E EGAN ST INTERSECTS
1335 Harris Robert @ 424-7526
1411 Bryant Eunice
1419 Calep Ora L @ 424-7213
1420 Vacant
1423 F & C Grocery & Market 424-9985
E JORDAN ST INTERSECTS
1505 N6 Return
1509 Ferguson Henry L @
1517 Bush's Grocery 222-1634
1523 Gallon Clara G Mrs @ 425-2165
1525 Pinkney Ruby J Mrs 227-2773
1527 Mc Coy Ludie M 222-2665
1529★Beales Calvin E
1531 Wiley Ruby J Mrs 425-1453
1537 Bush Hooks
1555 Johnson Ashton @ 222-7909
E HERNDON INTERSECTS
1603 Jenkins Clifford
1605 Sims Rhodessa @ 221-9964
1611 Blake Dollie J Mrs @ 222-4191
1641 Vacant
1643 Woodson Emma
1645★Nelson Ernest
1653 No Return

204

YOUREE ST (BOSSIER CITY)—FROM
1900 SCOTT NORTH TO MCCALL

ZIP CODE 71111

720★Cedars Geo A
724 No Return
NINA ST INTERSECTS
802 Loraine Transfer & Storage Co (Whse)
742-8200
805★Sutton Joseph R @ 742-9854
809 No Return
E TEXAS ST INTERSECTS

YOUREE DR 1977

522

YOUREE DR—Contd

1700a Blackador Margt M 865-9089
 1700c Hartje Andrew 861-2161
 1700d No Return
 1700e Rogers Robt L Jr 865-8637
 1700f*Peterson Ila M 865-1536
 1700g*Degges D 861-3338
 1700h*Lang Ray
 1700i Houchin Ann E 869-1784
 1700j*Mc Reynolds Louis L
 1700k King Kirk 861-2192
 1700l Goodson John P 861-4266
 1700m*Iverson Keith W 868-3778
 1700n*Hodge Theodore
 1700o Bateman Ann 868-4179
 1700p*James Marilyn V
 1800a*Peery K L
 1800b*Kincaid John M
 1800c*Deaton Patricia A
 1800d*Shaw Samuel
 1800e Walker June W 865-1920
 1800f Summers Arth B 868-4917
 1800g*Carriere A J
 1800h Vacant
 1900a*Fuller Roy
 1900b*Butler Bradley 865-7574
 1900c*Freeman Kent D
 1900d Spain W Glenn 865-5298
 1900f*Hostetler Linda
 1900g No Return
 2000a*Haas H Chris
 2000b*Scogins John E
 2000c*Ferguson Earl H
 2000d*Lyles Loyd J
 2000e*Cupples Susan
 2000f*Roush William H
 2000g*Shackley Katherine C
 2000h*Brantley Karen R
 2100a*Dunbar Patay
 2100b Burnett Eliz Mrs 869-2877
 2100c*Peatross William C
 2100d*Skaggs J M
 2100e Preurtt Robt 868-6410
 2100f Keith Dennis 868-8106
 2100g*Blake Gloria 865-1267
 2100h Mc Keller P Jr
 2200a*Balthazar Alva J
 2200b*Hunt Phillip S 861-3821
 2200c*Le Sage Sherry A
 2200d*Hardee J D
 2200e*Williams Eugene M
 2200g*Hernandez M A
 2200h*Albritton Richard
 2200i*Gibbs Cynthia J
 2200j*Hyde Leotis Jr
 2200k*Taylor Robert
 2200l*Whittington Carol
 2200m*Hudnall Carolyn L
 2200n Barnwell James H
 2200o*Griffith Polly M
 2200p*Mason Randal J 865-3027
 2300a*Pierce Edwin M
 2300b Hill Wm H Jr 865-6770
 2300c*Walker Mickey
 2300d Provizer Norman 869-2459
 2300e*Kornrumph M K
 2300f*Napier Jo V 861-2146
 2300g*Herring James A
 2300h*Kirk Les
 2400a*Hoyler Velma F Mrs
 2400b*Ray Otis 865-1179
 2400c Curtis Charles
 2400d*Hunter Jeff
 2400e*Searcy Stephen 865-6809
 2400f*Daniels David
 2400g Methvin Sharon
 2400h*Brook Wynell E 869-2411

2500a*Mc Cray Kathleen 865-3807
 2500b*Pruden Eliz
 2500c*Houston E L
 2500d*Knight Jo A
 2500e*Borders Thomas W
 2500f Hood James 868-7679
 2500g*Day Charles D 869-2112
 2500h Hack Mary 868-6742
 2600a Summersell James 868-4285
 2600b*Nance Robert H
 2600c*Parrish Bruce E
 2600d Minter Bonnie 868-3212
 2600e*Miller Kennan 865-7424
 2600f*Magee J E
 2600g*Atkinson Bruce
 2600h*Atchley Anita
 2700a*Lae Donald
 2700b Vacant
 2700c Baxter Gerald 865-8546
 2700d*Coleman Charles
 2700e*Hendershot Frances
 2700f Vacant
 2700g*Mattingly S F
 2700h*Parkerson Karol Mrs
 2800a*Casteel Mary L
 2800b*Marion Carolyn J 861-2718
 2800c Monastess Norman A 865-1167
 2800d*Zimmerman Mary R
 2800e*Mc Donald Leo
 2800f Vacant
 2800g Midkiff Patsy 868-1813
 2800h Vacant
 2900a*Schlam Mark
 2900b Lewis Leonard 868-3583
 2900c*Scarborough Cecil
 2900d*Chiles Cliff
 2900e*Campbell Max F
 2900f*Cobb Atheene
 2900g*Hartzfield Mike J
 2900h*Beckerdite Steve
 2900i*Hageman Bill
 2900j*Mc Gimsey Robert
 2900k*Kampe J
 2900l Bolanger Donald N 865-7348
 2900m*Beck James H
 2900n*Allen Lynne L 865-1654
 2900o*Walker Randell
 2900p*Kimbell Wm H Jr
 3000 Towne Oaks South Apts (Leasing Ofc)
 8515 Louisiana State University In Shreveport 865-7121
 8701 Broadmoor Assembly Of God Church 861-4893
 8710 Crystal Oil Co No 22 gas sta 861-4492
 8806 Thrifty Discount Liquor & Wines No 10 865-4212
 9300 Shreveport Bank & Trust Co (Univ Br) 865-7168
 9310 Ethan Allen Carriage House furn 869-3187
 9509 Nativity Lutheran Church 868-3426
 10100 Locke Beal & Associates Inc realtor 861-2437
 Louisiana Joint Venture
 Town South Joint Venture
 10200 Greenway Square Apartment Complex apts 865-6643
 101*Nicholson Susan
 102*Gates Dan
 103 Vacant
 104 Cathey Thos 861-4728
 105*Johnson Randy
 106 Vacant
 107 Vacant
 108*Wood Steve
 109*Robertson Claudia

110 Vacant
 111*Christian Betty
 112*Fowler Reba
 201 Vacant
 202*Reece Gary
 203*Wyman Florence Mrs
 204*Snyder Nell M Mrs
 205 Vacant
 206*Little John
 207*Kirby Patsy
 208*Cohlmia Rose
 209*Rudy Denny
 210*Holland Candy
 211*Mc Cowen Margt Mrs
 212*Goss Travis
 301 Vacant
 302 Vacant
 303 Towery Linda
 304*White Virginia
 305*Ockerman Dee
 306*Novinson Pete
 307*Massie Dale H
 308*Kirkland James
 401 Hairston David G
 402*Jolly Marie F
 403*Strozier James
 404*Perry Parish
 405*Davis Mary
 406*Hodnett Dennis
 407*Nightengale John
 408 Wright Herchial B 865-7331
 501*Futch Patsy
 502 Vacant
 503*Reavis Denise Mrs
 504*Key Carol Mrs
 505*Baytes Yvone
 506*Hogan Bill
 507*Collinsworth Loretta
 508*Collins Raymond
 509*Gordan Pat
 510*Johnson Richard
 511*Lavadie Steve
 512*Allen Kathleen Mrs
 601 Edmiston J B 865-8257
 602*Garrett Patsy
 604*Haggard Carol
 605*Antici Ed
 606*Kiper Ron
 607*Niles Pat Mrs
 608 Bailiff Tommy C
 701*Hollingsworth Janice
 702*Naran Phillip
 703 Kale Robt W
 704*Hamack Ronald
 705*Jones Johnny
 706*Wiston Bill
 707 Hayes Geo K
 708*Smith Lory
 709*Hood V K
 710 Bronson Dana
 711*Jackson Connie
 712*Hamantree Steve
 801*Kinkead Eileen Mrs
 802*Milligan Jim
 803*Eastman Lee
 804*Patterson Mary
 805*Snyder Katherine Mrs
 806*Roebottom Harold
 807*Jamieson Charles
 808*Cush Joe
 901*Thompson Charles
 902*Beivley Pat Mrs
 903*Clanton Duane
 904*Cook Robert
 905 Vacant
 906 Keith Eug
 907*Benzinger Harold

YOUREE DR 1977

523

YOUREE DR—Contd

908 Vacant
 1001★Thomas David
 1002★Kirkpatrick Linda P Mrs
 1003 Hemperley Roy G 865-5395
 1004★Ellis Marshall
 1005 Vacant
 1006★Gilmer Jeriel Mrs
 1007★Langoria Manuel
 1008★Dyar Tom
 1101★Benoit Al
 1102★Hataway Debbie
 1103 Smith Sandra
 1104★Jones Ted
 1105★Atkins David
 1106 Vacant
 1107★Walton Judy Mrs
 1108★Bogt Will
 1201★Fowler C A
 1202★Stovall Randy
 1203★Mc Intosh Herbert
 1204★Bunch Dennis W
 1205 Garden Donald 865-3726
 1206★Mitchell Glin
 1207 Wallis Robt
 1208 Ghalson John T
 1301★Garrison Gale
 1302 Goldsby Henry III 868-0498
 1303★Lady H D
 1304 Pertus Dorothy Mrs 865-1355
 1305 Taylor Ann
 1306★Diser Mary J
 1307★Lombardino Linda
 1308 Anderson Scott 865-0480
 1401★Rogers Rebecca
 1402 Cooper John W 861-6621
 1403★Stafford Jori Mrs
 1404★King Herbert
 1405 Dorman Guy M Mrs
 1406★Reese James E
 1407★Tims Tony
 1408★Harrington Patricia Mrs
 1501★Martin Kathy
 1502★Neal Marsha M
 1503★Hetheswick J K
 1504★Beck Ricky
 1505★Mc Kinnley Susan
 1506 Vacant
 1507★Gater Marcia
 1508★Hale Bruce
 1601★Irvin Jim
 1602 Vacant
 1603 Ryland D H
 1604 Vacant
 1605★Bridwell Ron P
 1606★Sawyer Robert
 1607★Ferguson Jerry Mrs
 1608 Berryhill Joe F 865-0464
 1701★Michell Douglas
 1702★Rachal Helen
 1703★Floyd Jerry
 1704 Allen Julie 865-5227
 1705★Wilson Jim
 1706★Daugharty Mike
 1707★Webb Linda
 1708★Quinby Joe
 1709 Vacant
 1710 Wright Donald R
 1711★Strickland Cecil
 1712★Carroway Danl
 1713★Hutts Larry
 1714★Harlan Mike
 1715 Rehman Orif

1716★Morris Stephen
 1801★Saunders Pauline Mrs
 1802★Sears Michael
 1803★Shaw William
 1804★Rok Ron
 1805★Zimmerman Beverley Mrs
 1806★Cawood Marvin
 1807★Evans Ty
 1808 Southern Gloria 20
 1901 Johnson John 20
 1902 Vacant 20
 1903★Allen Mike 20
 1904★Fuqua Sue Mrs 20
 10707 Bank I' Business Systems Inc data 2
 processing sup 865-2361 2

30
 YOUREE DR EXTENSION —FROM 400
 E STONER AV SOUTH TO E
 WICHITA ST

ZIP CODE 71101

1301 Anti-Pest Co Inc control 221-6181
 1302 Martin Animal Hospital 222-9317
 1305★Loud Jareline Mrs 222-6159
 1309 Dixon Mack
 1309½ Mitchell Rosie 221-9632
 1315 Holland Atlean Mrs 221-7405
 1319 Alexander Nathl H ©
 1323 Sanders Armee G Mrs © 425-8974
 1324 Vacant
 1327 Vacant
 E EGAN ST INTERSECTS
 1335 Harris Robert © 424-7526
 1411 No Return
 1419 Calep Ora L © 424-7213
 1421 Martin Cleaners 221-7057
 1423 F & C Grocery & Market 221-9307
 E JORDAN ST INTERSECTS
 1505 Vacant
 1509 Ferguson Henry © 222-0429
 1517 Bush's Grocery 222-1634
 1523 Gallon Johnson © 425-2165
 1525 No Return
 1527★Mc Coy Ludie M 222-2665
 1529 Stoner Hill Neighbor Community
 Center 221-6571
 1531 Wiley Ruby J Mrs 425-1453
 1537 Bush Ebenezer B 425-8048
 1555 Johnson Ashton © 222-7909
 E HERNDON INTERSECTS
 1601 Vacant
 1603 Mc Clain Charlie 425-3384
 1605 Sims Rhodessa S Mrs © 221-9964
 1611 Blake Dollie J Mrs © 222-4191
 1612 Antwine Willie E 425-8938
 1641 Williams Margt
 1643 Polun Amy Mrs
 1645 No Return
 1647★Taylor Deborah
 1653 Taylor Jack © 425-5757

204
 YOUREE ST (BOSSIER CITY)—FROM
 1900 SCOTT NORTH TO MCCALL

ZIP CODE 71010

720 Stewart Luther A © 742-0350
 NINA ST INTERSECTS
 724 Weems Edw C 746-7138
 802 Bossier Public Scale 742-0351
 805★Lanier Jim
 809 Vacant

SHREVEPORT, LA END

YOUREE DR 1972

5725 Southfield Shopping Center
Lad'n Lassie Inc 861-7532
5731 T G & Y Stores variety 868-3976
5737 Casa Di Rex beauty salon 865-5632
5739 Southmoor Drug Store 861-0508
5741 Wolfe Shoe Store 868-0416
5747 Interiors Inc 868-5331
5750 Louisiana Bank & Trust Co
(Southfield Br) 869-1250

STREET CONTINUED

5801 Bouquet Florist 869-1269
5803 Southfield Plaza Medical Center
A Cosse Spiro G dentist 869-1248
B Mayers Phil D dentist 865-4031
C Lang James R Jr dentist 865-2250
E Hill John W podiatrist 869-1621
G Lattier Joseph M Jr dentist
861-1821
H Worley Kaylan F dentist 868-0295

STREET CONTINUED

5805 John Hancock Mut Life Ins Co
861-7666
5807 Vacant
5808 Separate Place women's clo 868-4540
5809 Jance's Beauty Salon 868-4491
5811 Vacant
5812 U S Post Office (Southfield Station)
868-5453
5815 Kon Tiki Restaurant 869-2316
5817 Stan's Record Shop 869-1291
5819 Rosemarie Gifts 868-4247
5821 Tall & Stout Shop womens clo
868-1616
5823 Don's Deb Shop women's clo 868-4318
5825 Southfield Plaza Shopping Center
Lorant's Sporting Goods Inc 868-4436
5827 Farmers Seafood Mart 868-6643
5909 Southfield Texaco Service Station
868-0470
5910 Ford Motor Credit Company 865-1486
Ford Motor Credit Company
Consumer Loans 868-6512
State Farm Insurance 865-5694
Hall Charles T & Sons realtor
869-2512
5912 Vacant
STREET CONTINUED
6005 Broadmoor Christian Church 865-9431
6008 Youree Drive Junior High School
868-5324

160

ZIP CODE 71105

7800 Towne Oaks South Apartments
869-1675
101 Wallace Don A 869-2274
102 Snelling Joseph C 865-8856
103 Hanson Dan 869-1676
105 Ranft Arth
106 Lee Edmond A 865-1774
107 White Steve
108 Hornsby Carl 868-3315
109 Vacant
110 Vacant
113 Pieper Ben W 861-6349
115 Myers Rinda O Mrs
116 Paquette Eug M 868-8248
117 Elliott Robt L
119 Ramsey Zoe
121 Hawkins Dale A 865-2516
122 Austin Nina W Mrs 861-0069
123 Ralston Robt G 861-7244
127 Vacant
130 Scheel John R Jr 865-2244
132 Baker Robt A 865-4095
134 Vacant
135 Harbour David

24

136 Wilson Richd M 861-4238
140 Broadadd Donald A 861-7938
142 Anthony Reagan 869-2955
143 No Return
147 Wagstad Gerald E
148 Heron Thos A Jr 865-7600
149 Vacant
150 Worley E Edw 869-2600
151 Abramson Isaac
152 Lipper Harold C 865-2274
153 Frederiksen John G Jr 869-2734
154 Lees Robt L 869-1505
201 Barker Betty 869-1675
202 Mazyer W B
205 Vacant
206 Maddox Henry W 865-7051
209 Vacant
215 Mayeaux James R
219 Gibbon Earl C
221 Teasley Harvey D 861-7219
224 Wood Harry D
227 Birdsong Roy N
228 Stge Rm
230 Caldwell Robt
231 Gekakis Geo
232 Edie John M 868-3720
233 Eatman Robt E 865-9389
234 Pender Eug 868-3709
235 Arnold Robt
236 Butts H H
241 Vacant
242 Graham Harry L 868-6936
244 Vacant
248 Kendrick Leroy W 869-2124
249 Vacant
251 Vacant
252 No Return
253 Cayard Allie 861-0904
254 Williams Duane J 865-6862
255 Rushing Gail
256 Heard Carol D 865-0453
258 Resnick Jack 865-3055
259 Hunsicker David R 865-6292
260 Blake Steph C 868-7729
261 Davis Dan H
262 Barineau John N 861-1658
263 No Return
264 Vacant
265 Gay Jerry D 865-4993
267 Vickers Marvin H 868-6486
268 Vacant
271 Tingle Charles G 861-6583
272 Silva Ray
273 Hearne Michelle 861-4853
274 Cassaday Ron L Rev 865-2117
277 Bussey Pat
278 Emerson Sam M Jr
279 Bartle Tom M 865-3036
280 Vacant
8515 Louisiana State University In
Shreveport 865-7121
8710 Crystal Oil Co No 22 gas sta 868-9114
9509 Nativity Lutheran Church 868-3426

30

YOUREE DR EXTENSION —FROM 400 E STONER AV SOUTH TO E WICHITA ST

ZIP CODE 71101

1301 Anti-Pest Co Inc control 423-6181
1305 Vacant
1309 Vacant
1309½ Vacant
1315 Holland Atlean Mrs 423-7405
1319 Alexander Nathl H © 423-2373
1323 Sanders Armee G Mrs © 425-8974

YOUREE DR 1968

4523 PINCKLEY'S ESSO SERVICENTER
GAS 865-1451

---PENNSYLVANIA AV

---INTERSECTS

4530 WILLOUGHBY GULF SERVICE
STATION 865-3734

24

---ZIP CODE 71105

5725 SOUTHFIELD SHOPPING CENTER
S & Q HARDWARE 861-0596

5727 LAD'N LASSIE INC 861-7532

5731 T G & Y STORES 868-3976

5735 TALL & STOUT SHOP CLO
868-1616

5737 VACANT

5739 SOUTHMOOR DRUG STORE
861-0508

5741 LEO'S SHOE STORE 868-0416

5747 INTERIORS INC 868-5331

STREET CONTINUED

6005 BROADMOOR CHRISTIAN CHURCH
865-9431

6008 YOUREE DRIVE JR HIGH SCHOOL
868-5324

160

---ZIP CODE 71105

8515 LOUISIANA STATE UNIVERSITY
AT SHREVEPORT 865-7121

30

YOUREE DR 1963

470

4523 PINCKLEY'S ESSO
SERVICENTER GAS UN5-1451

PENNSYLVANIA AV
INTERSECTS

4530 BRINT'S GULF SERVICE
STATION UN5-3734

5725 SOUTHFIELD SHOPPING CENTER
BUCKELEW HARDWARE CO NO 5
UN1-0596

5727 LAD'N LASSIE INC UN1-7532

5731 MORGAN & LINDSEY INC
VARIETY STORE UN5-8515

5735 PERRITT MYRTLE WOMEN CLO
861-1550

5737 LEO'S SHOE STORE 868-0416

5739 SOUTHMOOR DRUG STORE
861-0508

5747 INTERIORS INC 868-5331
STREET-CONTINUED

6005 BROADMOOR CHRISTIAN CHURCH
UN5-9431

6008 YOUREE DRIVE JR HIGH
SCHOOL 868-5324

APPENDIX E

SANBORN® MAPS



Leonard Road 417 Acre

Leonard Road

Shreveport, LA 71115

Inquiry Number: 4451126.3

October 28, 2015

Certified Sanborn® Map Report



6 Armstrong Road, 4th Floor
Shelton, Connecticut 06484
Toll Free: 800.352.0050
www.edrnet.com

Certified Sanborn® Map Report

10/28/15

Site Name:

Leonard Road 417 Acre
Leonard Road
Shreveport, LA 71115

Client Name:

C-K Associates, Inc.
2001 East 70th Street
Shreveport, LA 71105



EDR Inquiry # 4451126.3

Contact: Andrew Hooker

The Sanborn Library has been searched by EDR and maps covering the target property location as provided by C-K Associates, Inc. were identified for the years listed below. The Sanborn Library is the largest, most complete collection of fire insurance maps. The collection includes maps from Sanborn, Bromley, Perris & Browne, Hopkins, Barlow, and others. Only Environmental Data Resources Inc. (EDR) is authorized to grant rights for commercial reproduction of maps by the Sanborn Library LLC, the copyright holder for the collection. Results can be authenticated by visiting www.edrnet.com/sanborn.

The Sanborn Library is continually enhanced with newly identified map archives. This report accesses all maps in the collection as of the day this report was generated.

Certified Sanborn Results:

Site Name: Leonard Road 417 Acre
Address: Leonard Road
City, State, Zip: Shreveport, LA 71115
Cross Street:
P.O. # NA
Project: Leonard Road Phase 1 ESA
Certification # C963-44D8-939D



Sanborn® Library search results
Certification # C963-44D8-939D

UNMAPPED PROPERTY

This report certifies that the complete holdings of the Sanborn Library, LLC collection have been searched based on client supplied target property information, and fire insurance maps covering the target property were not found.

The Sanborn Library includes more than 1.2 million fire insurance maps from Sanborn, Bromley, Perris & Browne, Hopkins, Barlow and others which track historical property usage in approximately 12,000 American cities and towns. Collections searched:

- Library of Congress
- University Publications of America
- EDR Private Collection

The Sanborn Library LLC Since 1866™

Limited Permission To Make Copies

C-K Associates, Inc. (the client) is permitted to make up to FIVE photocopies of this Sanborn Map transmittal and each fire insurance map accompanying this report solely for the limited use of its customer. No one other than the client is authorized to make copies. Upon request made directly to an EDR Account Executive, the client may be permitted to make a limited number of additional photocopies. This permission is conditioned upon compliance by the client, its customer and their agents with EDR's copyright policy; a copy of which is available upon request.

Disclaimer - Copyright and Trademark notice

This Report contains certain information obtained from a variety of public and other sources reasonably available to Environmental Data Resources, Inc. It cannot be concluded from this Report that coverage information for the target and surrounding properties does not exist from other sources. NO WARRANTY EXPRESSED OR IMPLIED, IS MADE WHATSOEVER IN CONNECTION WITH THIS REPORT. ENVIRONMENTAL DATA RESOURCES, INC. SPECIFICALLY DISCLAIMS THE MAKING OF ANY SUCH WARRANTIES, INCLUDING WITHOUT LIMITATION, MERCHANTABILITY OR FITNESS FOR A PARTICULAR USE OR PURPOSE. ALL RISK IS ASSUMED BY THE USER. IN NO EVENT SHALL ENVIRONMENTAL DATA RESOURCES, INC. BE LIABLE TO ANYONE, WHETHER ARISING OUT OF ERRORS OR OMISSIONS, NEGLIGENCE, ACCIDENT OR ANY OTHER CAUSE, FOR ANY LOSS OF DAMAGE, INCLUDING, WITHOUT LIMITATION, SPECIAL, INCIDENTAL CONSEQUENTIAL, OR EXEMPLARY DAMAGES. ANY LIABILITY ON THE PART OF ENVIRONMENTAL DATA RESOURCES, INC. IS STRICTLY LIMITED TO A REFUND OF THE AMOUNT PAID FOR THIS REPORT. Purchaser accepts this Report "AS IS". Any analyses, estimates, ratings, environmental risk levels or risk codes provided in this Report are provided for illustrative purposes only, and are not intended to provide, nor should they be interpreted as providing any facts regarding, or prediction or forecast of, any environmental risk for any property. Only a Phase I Environmental Site Assessment performed by an environmental professional can provide information regarding the environmental risk for any property. Additionally, the information provided in this Report is not to be construed as legal advice.

Copyright 2015 by Environmental Data Resources, Inc. All rights reserved. Reproduction in any media or format, in whole or in part, of any report or map of Environmental Data Resources, Inc., or its affiliates, is prohibited without prior written permission.

EDR and its logos (including Sanborn and Sanborn Map) are trademarks of Environmental Data Resources, Inc. or its affiliates. All other trademarks used herein are the property of their respective owners.

APPENDIX F

HISTORICAL TOPOGRAPHIC MAPS

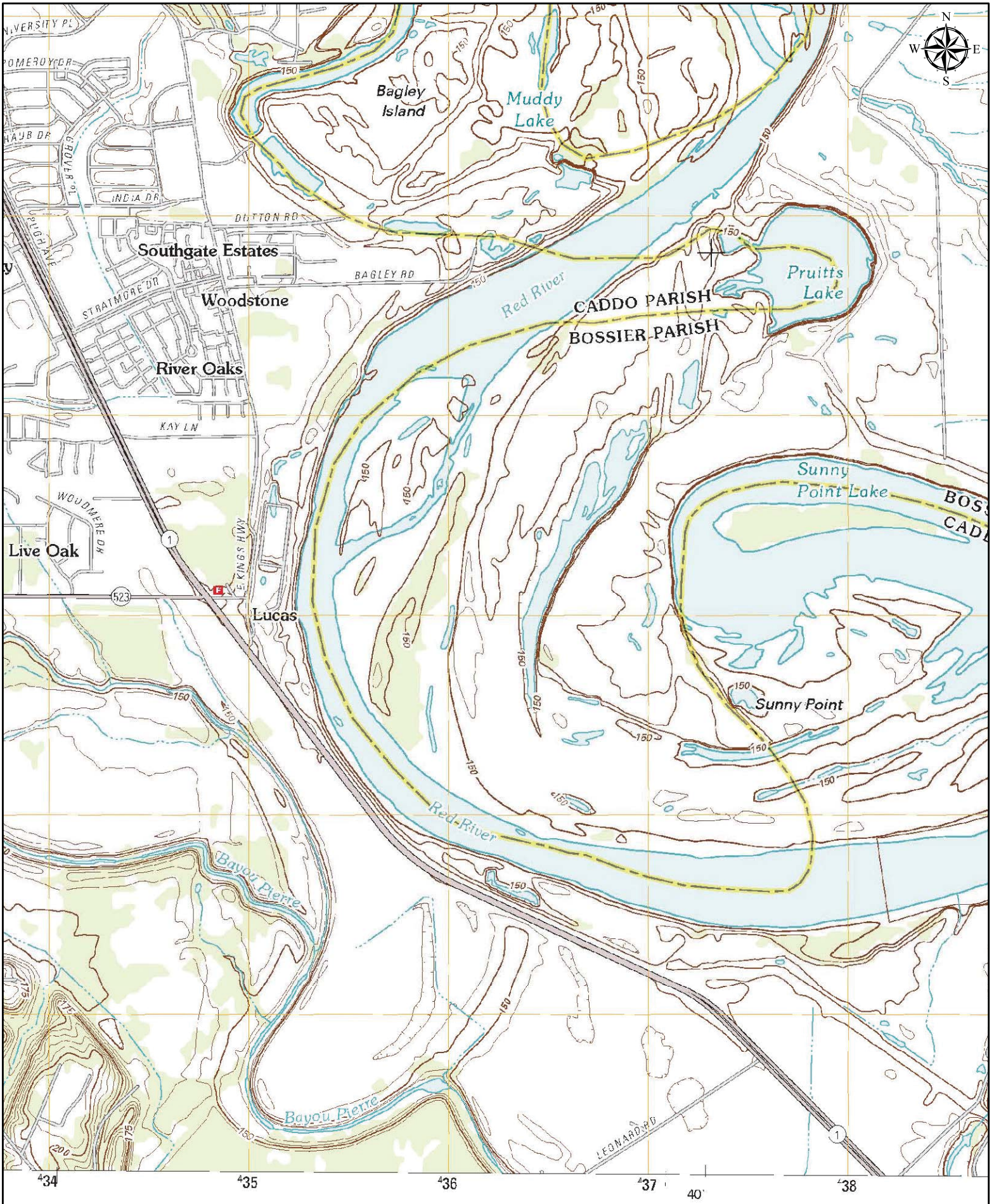
Prepared for:

C-K ASSOCIATES, L.L.C.
2001 East 70th Street, #503
Shreveport, LA 71105




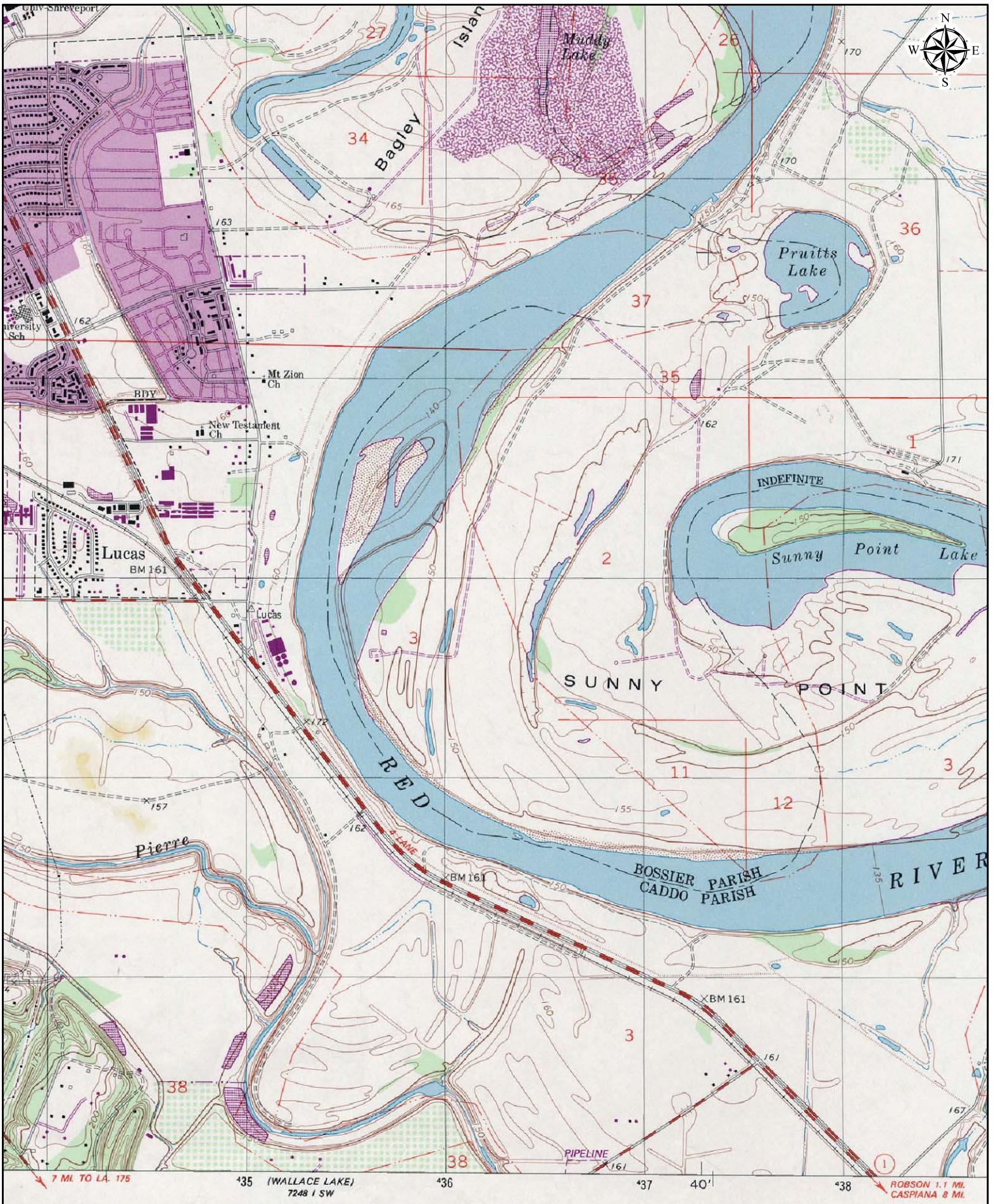
HISTORICAL TOPOGRAPHIC MAPS

*Franks Lot 4
Shreveport, LA
Caddo Parish
Banks ID: ES-103229
December 3, 2012*




Date: 2012
 Quad: Shreveport East, LA






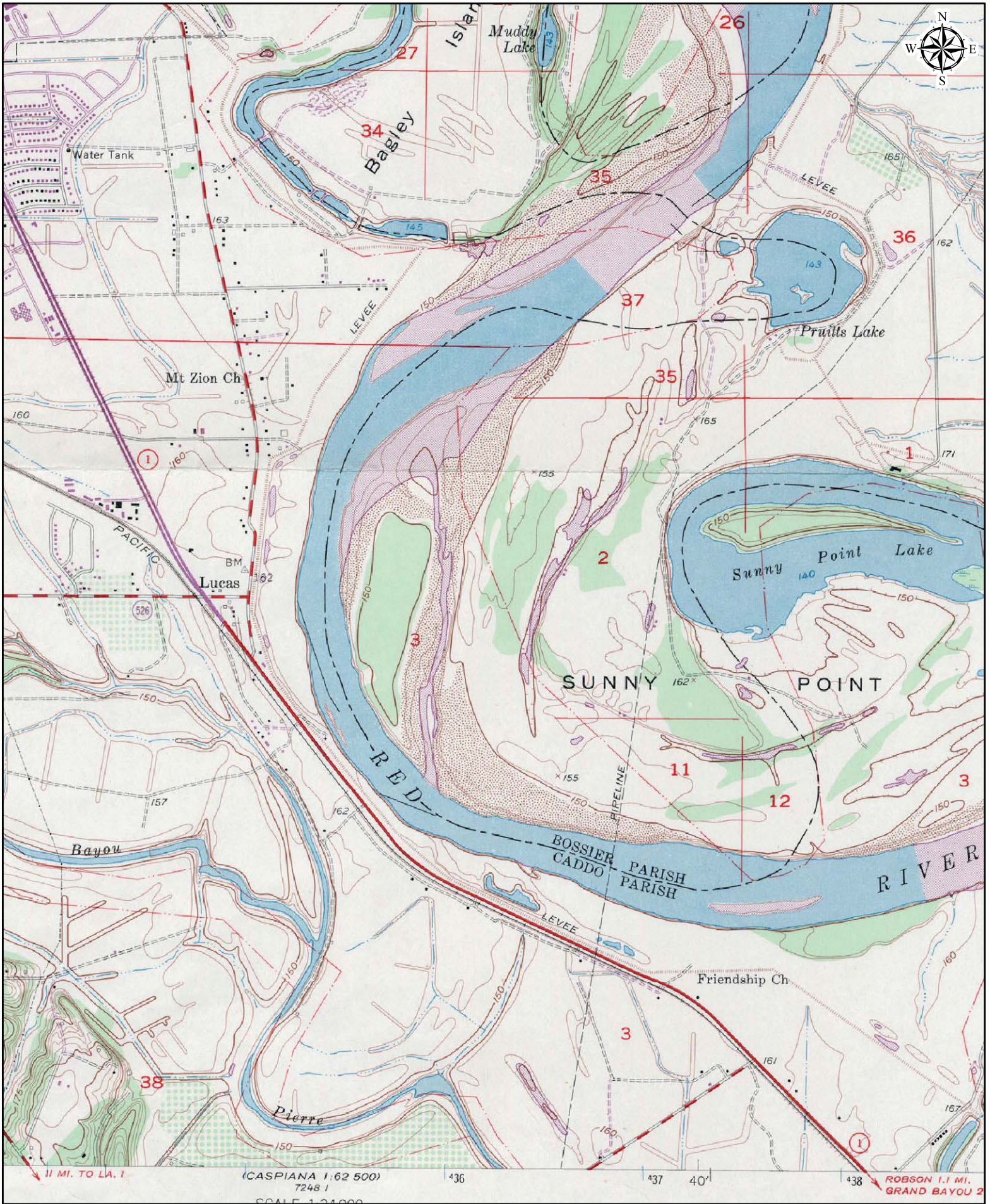
Date: 1992
 Quad: Shreveport East, LA






Date: 1980
 Quad: Shreveport East, LA





Date: 1969
 Quad: Shreveport East, LA

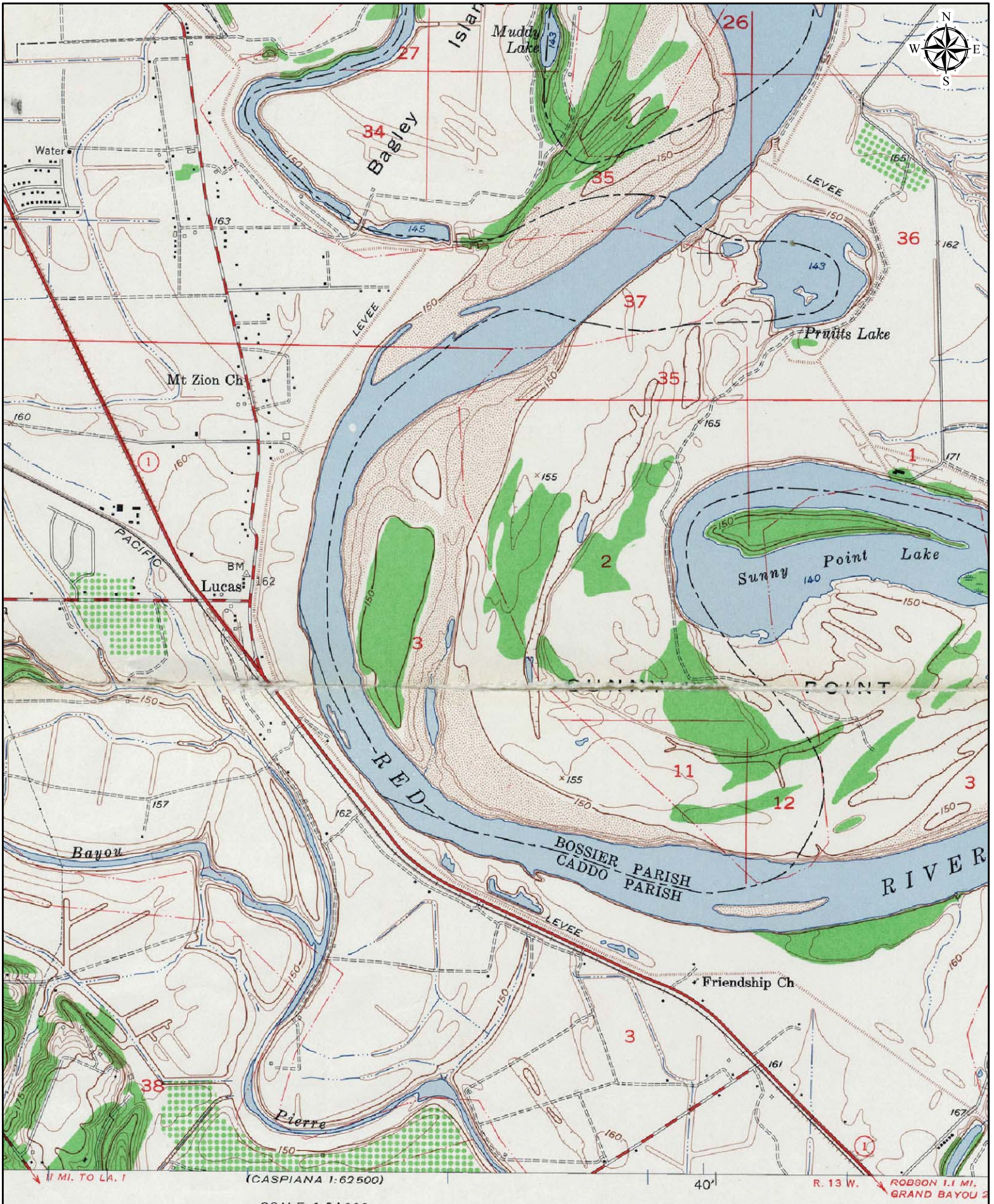


(CASPIANA 1:62 500)
 7248 1


SCALE 1:24,000

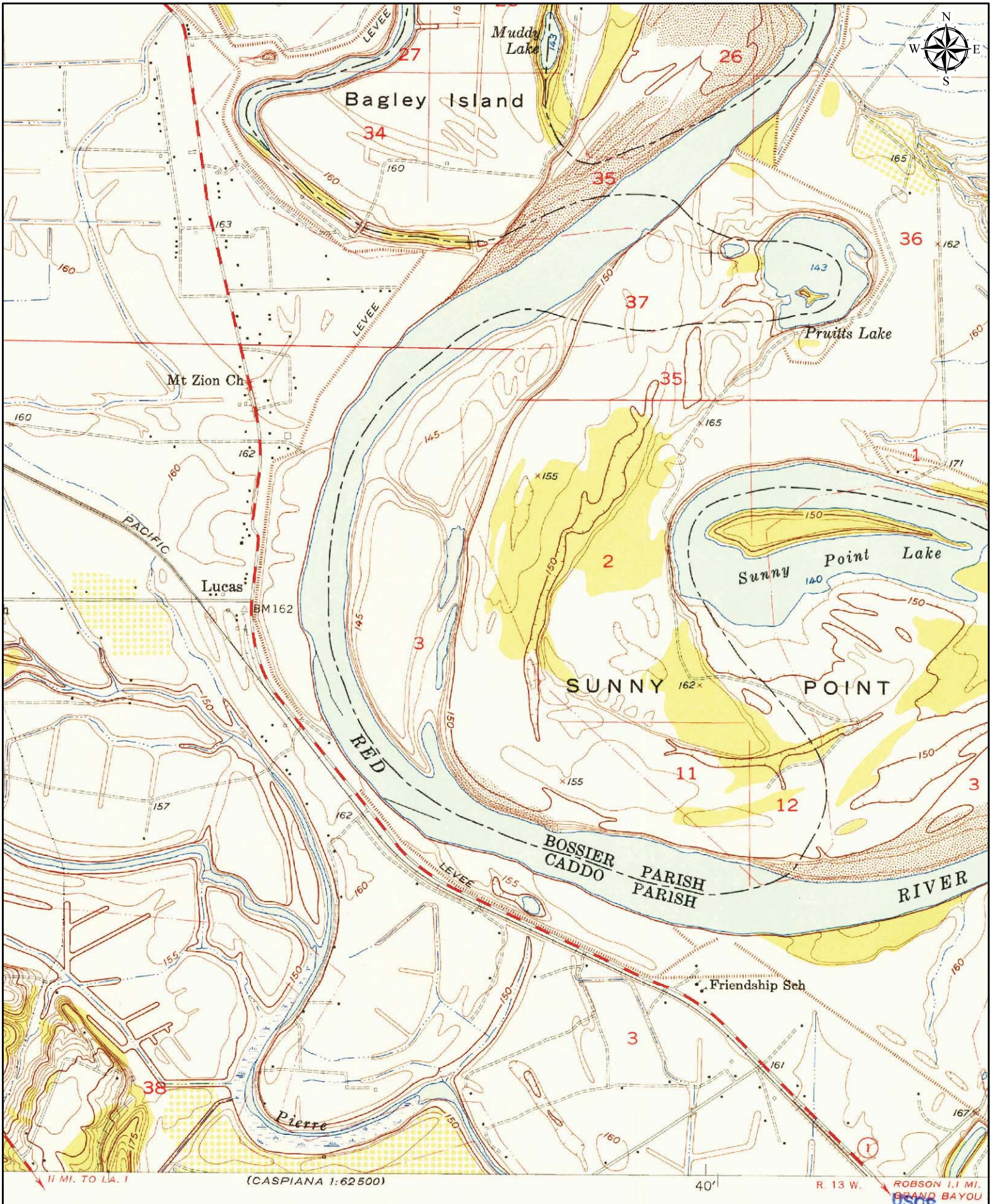
ROBSON 1.1 MI.
 GRAND BAYOU 2

11 MI. TO LA. 1




Date: 1959
 Quad: Shreveport East, LA






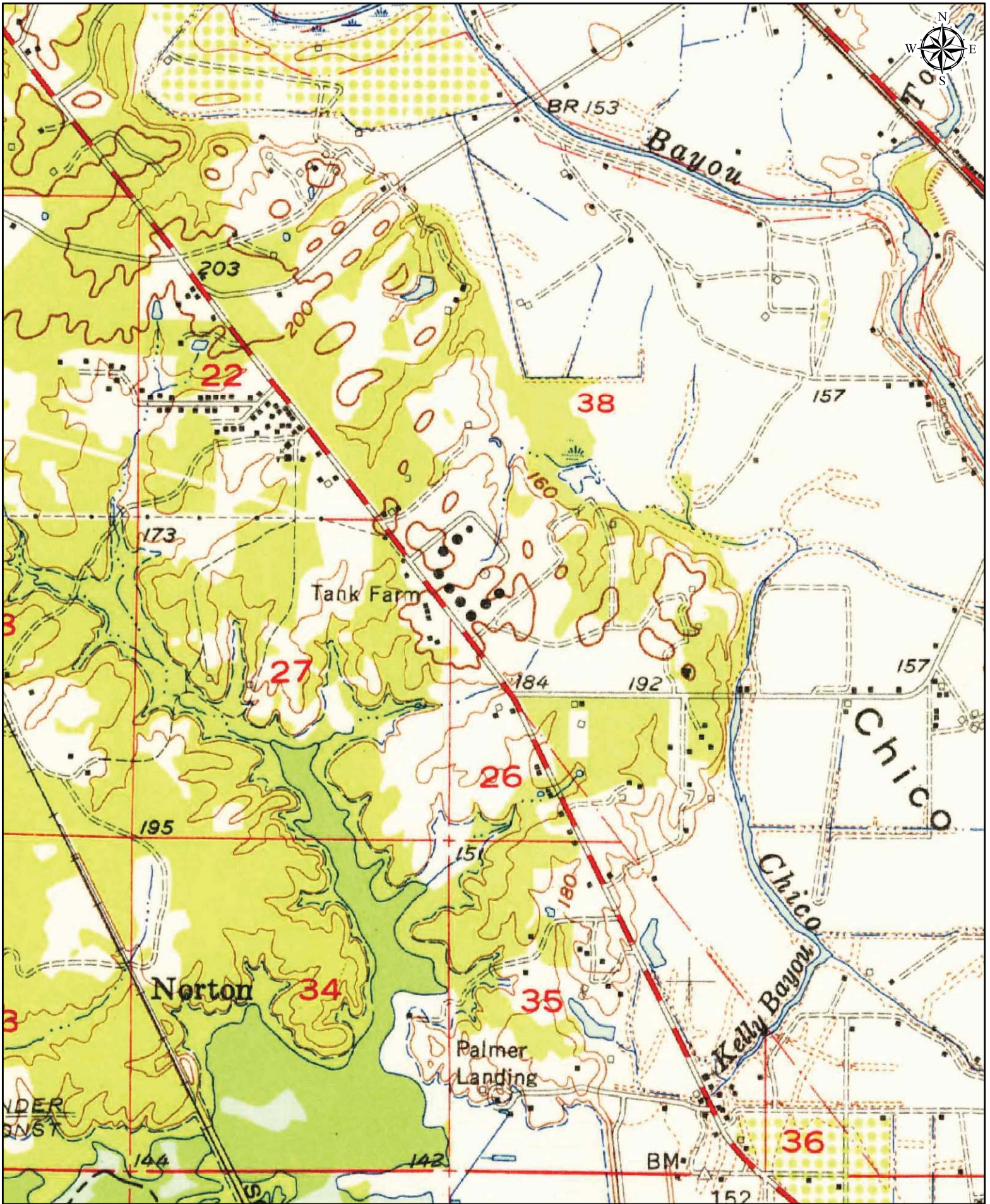
Date: 1955
 Quad: Shreveport East, LA






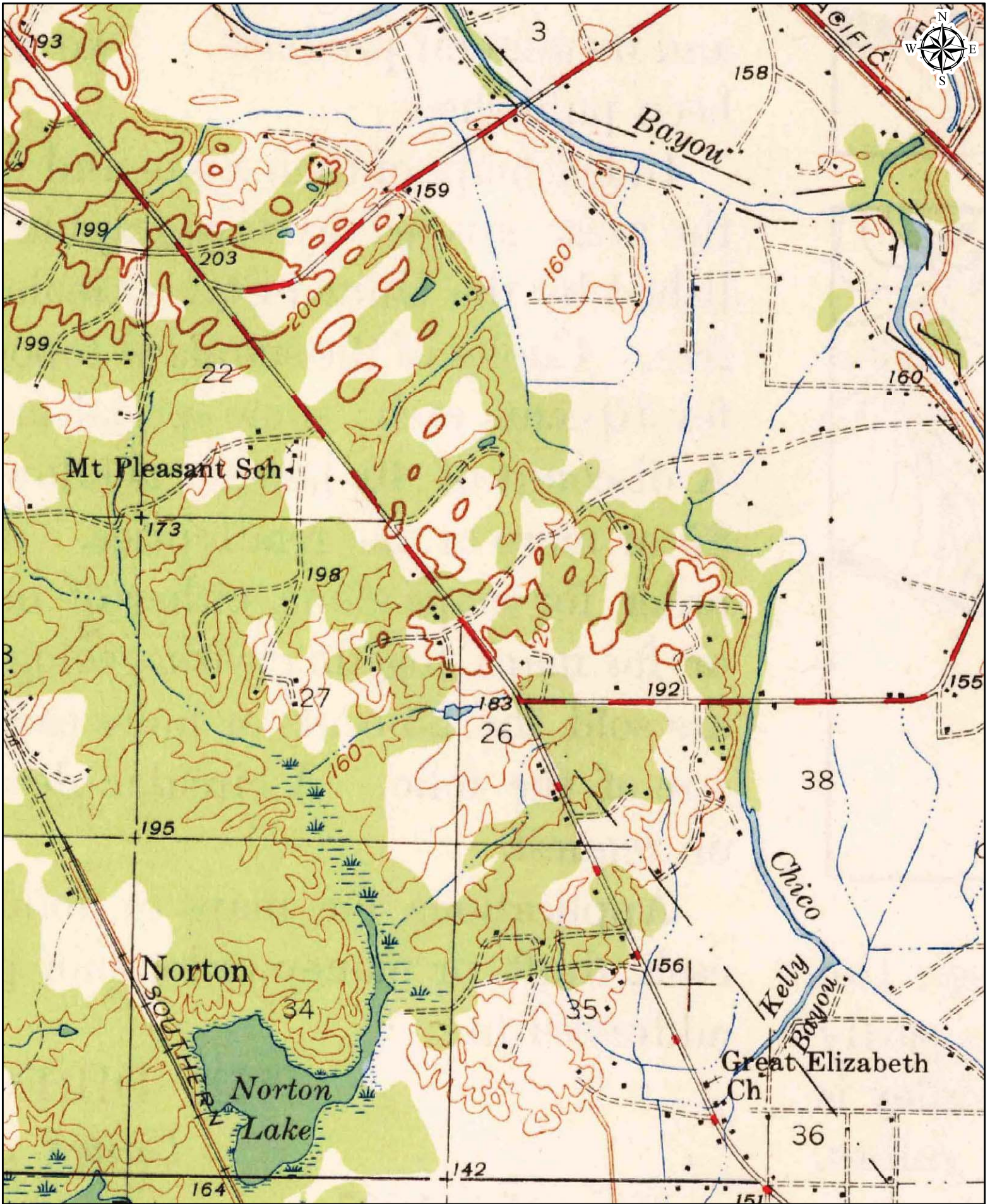
Date: 1941
 Quad: Shreveport East, LA






Date: 1955
Quad: Caspiana, LA





Date: 1948
Quad: Caspiana, LA



| | |
|-----------------------------|------------------|
| HISTORICAL TOPOGRAPHIC MAPS | |
| ES-103229 | December 3, 2012 |



COPYRIGHT POLICY & DISCLAIMER

This report is solely for the limited use of the client and its customers. Banks Environmental Data, Inc. makes no warranties as to accuracy, validity, completeness, merchantability, quality, condition, suitability or fitness for a particular use or purpose in respect to this report and any information contained herein. All risk is assumed by the user. Banks Environmental Data, Inc. assumes no liability to any party for loss or damage whether arising out of errors or omissions, negligence, accident, or any other cause. In no event shall Banks Environmental Data, Inc., its affiliates or agents, be liable to anyone for special incidental, consequential or exemplary damages.

APPENDIX G

HISTORICAL AERIAL PHOTOGRAPHS

Prepared for:

C-K ASSOCIATES, L.L.C.
2001 East 70th Street, #503
Shreveport, LA 71105




HISTORICAL AERIAL PHOTOGRAPHS

*Franks Lot 4
Shreveport, LA
Caddo Parish
Banks ID: ES-103229
December 4, 2012*





Date: 2010
Source: USDA






Date: 2002
Source: USGS






Date: 1998
Source: USGS






Date: 1994
Source: USGS






Date: 1989
Source: USGS






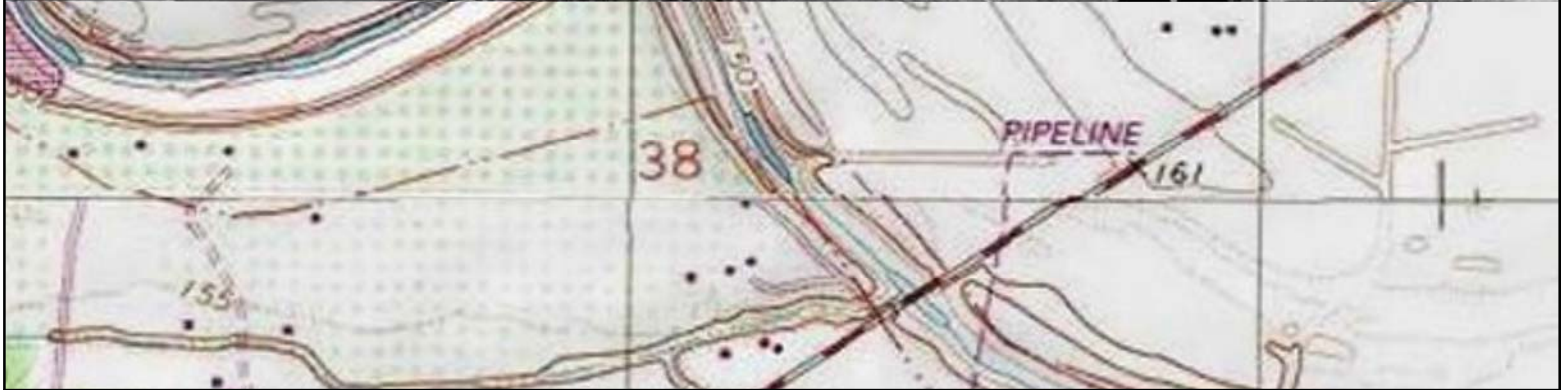
Date: 1974
Source: USGS






Date: 1969
Source: USGS






Date: 1966
Source: USDA




2-59




Date: 1959
Source: USDA





Date: 1949
Source: AMS






5-39



Date: 1939
Source: USDA



| | |
|-------------------------------|------------------|
| HISTORICAL AERIAL PHOTOGRAPHS | |
| ES-103229 | December 4, 2012 |



AERIAL SOURCE DEFINITIONS

| Acronym | Agency |
|------------------|---|
| AerialOK | Aerial Oklahoma |
| AEX | Aerial Express |
| AMI | Aerial Map Industries |
| AMS | Army Mapping Service |
| ASCS | Agricultural Stabilization & Conservation Service |
| EDAC | Earth Data Analysis Center |
| Fairchild | Fairchild Aerial Surveys |
| LDOT | Louisiana Department of Transportation |
| Teledyne | Teledyne, Inc. |
| TXDOT | Texas Department of Transportation |
| USNavy | United States Navy |
| USAF | United States Air Force |
| USCOE | United States Corps of Engineers |
| USDA | United States Department of Agriculture |
| USFS | United States Forestry Service |
| USGS | United States Geological Survey |
| WALLACE | Wallace-Zingery Aerial Surveys |
| WSDOT | Washington State Department of Transportation |

| | |
|-------------------------------|------------------|
| HISTORICAL AERIAL PHOTOGRAPHS | |
| ES-103229 | December 4, 2012 |



COPYRIGHT POLICY & DISCLAIMER

This report is solely for the limited use of the client and its customers. Banks Environmental Data, Inc. makes no warranties as to accuracy, validity, completeness, merchantability, quality, condition, suitability or fitness for a particular use or purpose in respect to this report and any information contained herein. All risk is assumed by the user. Banks Environmental Data, Inc. assumes no liability to any party for loss or damage whether rising out of errors or omissions, negligence, accident, or any other cause. In no event shall Banks Environmental Data, Inc., its affiliates or agents, be liable to anyone for special incidental, consequential or exemplary damages.

APPENDIX H

PHOTOGRAPHS



Drainage swale located near the north central area of assessment property looking south.



Northern area of the assessment property looking south.



Pipeline marker near southeast corner of assessment property.



Chesapeake Operating, Inc. well site located near the north-central portion of the assessment property.



Drainage swale located in the central area of the assessment property looking south.



BHP Billiton Petroleum Company well site located near the northwest area of the assessment property.



Train tracks run along the northeast border of the assessment property.



Drainage swale and pipeline marker located in the southwestern area of the assessment property looking north.



BHP Billiton Petroleum Company well site located near the northwest area of the assessment property.



Southern area of the assessment property looking north.



Bayou Pierre located on the western border of the assessment property looking north.



Northern area of the assessment property looking south.



Sand Beach Bayou flowing into Bayou Pierre on the western border of the assessment property.



Northern area of the assessment property looking west.



Drainage swale located in the northern area of the assessment property looking east.



Trash, debris, and hold homestead located on the northern area of the assessment property.



Western corner of assessment property looking southwest.

APPENDIX I

OWNER QUESTIONNAIRE

Site Name and Address: Franks Investment Company, L.L.C.
Highway 1/Leonard Road Tract (417+/-acres)
Caddo Parish, LA

OWNER QUESTIONNAIRE

Please indicate YES or NO for the following questions, using the back of this page for further explanation. Attach additional pages as necessary.

- | | | |
|---|------------|-----------|
| 1. Are you aware of the current or past existence of any underground storage tanks or above ground storage tanks on the site? | YES | <u>NO</u> |
| 2. Do you know of any fill dirt that has been brought onto the property that originated from a contaminated site? | YES | NO |
| 3. Are there, or have there been, any pits, ponds, or lagoons on the site in connection with waste treatment or waste disposal? | YES | NO |
| 4. Is the property served by a private water well or a non-public water system? | YES | NO |
| 5. Does the property discharge waste water, on or adjacent to the property, other than storm water, into a stormwater sewer system or into a sanitary sewer system? | YES | NO |
| 6. Do you have any knowledge that any hazardous substances, petroleum products, unidentified waste materials, tires, or batteries have been dumped, buried, or burned on the property? | YES | NO |
| 7. Are you aware of the existence of any of the following documents? Are they available for review? | | |
| a. ESA reports | YES | NO |
| b. Environmental compliance audit reports | YES | NO |
| c. Environmental permits | YES | NO |
| d. Registrations for USTs or ASTs | YES | NO |
| e. Registrations for underground injection systems | YES | NO |
| f. Material safety data sheets | YES | NO |
| g. Community right-to-know plan | YES | NO |
| h. Safety plans, preparedness and prevention plans, SPCC plans | YES | NO |
| i. Reports regarding hydrogeologic conditions on the property or surrounding area | YES | NO |
| j. Notices or other correspondence from any government agency relating to past or current violations of environmental laws with respect to the property or relating to environmental liens encumbering the property | YES | NO |
| k. Hazardous waste generator notices or reports | YES | NO |
| l. Geotechnical studies → | <u>YES</u> | NO |
| m. Risk assessments | YES | <u>NO</u> |
| n. Recorded AULs | YES | NO |
| 8. Do you know of any pending, threatened or past litigation relevant to hazardous substances or petroleum products in, on or from the property? | YES | NO |
| 9. Do you know of any pending, threatened or past administrative proceedings relevant to hazardous substances or petroleum products in, on or from the property? | YES | NO |
| 10. Do you know of any notices from any governmental entity regarding any possible violation of environmental laws or possible liability relating to hazardous substances or petroleum products? | YES | NO |

Printed Name: Bobby E. Jelks, Manager, Franks Investment Company, L.L.C.

Relation to the Site: Owner

Signature: 

Date: 12-7-2015

APPENDIX J

**NO FURTHER INTEREST (NFI FOR 418 ACRE TRACT) LETTER
MARCH 15, 2016**

**Office of Environmental Compliance
Underground Storage Tank and Remediation Division
NFA, COC, or NFI Letters ONLY**

(Use this form as an attachment to the OEC Route Slip for NFA, COC, or NFI Letters)

| Originator: Paula Sen | | Check One or Both as Applicable: | | <input type="checkbox"/> NFA Letter | <input type="checkbox"/> COC Letter or |
|---|---|---|---|--|---|
| | | | | <input checked="" type="checkbox"/> No Further Interest Letter | |
| Required Cost/Fee Info | | | | | |
| Final Invoicing Verification Contact | | | Fee Payment Verification Contact | | |
| PRP – Bridget Jones | | | Solid Waste – Jennifer Bounds | | |
| Environmental Conditions Review – Jennifer Bounds | | | Environmental Conditions Review – Jennifer Bounds | | |
| VRP – Vicki Thibodeaux | | | GW Fee – Vicki Thibodeaux | | |
| Date Fee Paid: | | Fee Type: | <input type="checkbox"/> SW (\$1320) | <input type="checkbox"/> ECR (\$1500) | <input type="checkbox"/> GW (\$_____) |
| Date Final Invoice Paid: | | Invoice Type: | <input type="checkbox"/> PRP | <input type="checkbox"/> VRP | <input type="checkbox"/> ECR (if costs incurred > \$1500 fee) |
| Technical Criteria Checklist for NFA/COC | | | | | |
| Document that vertical and lateral extent of impact has been defined to extent required. Check one: | | | | <input type="checkbox"/> Industrial/Commercial | |
| | | | | <input checked="" type="checkbox"/> Non-Industrial (residential) | |
| Available information documents constituent concentrations in all media are less than or equal to the limiting RS at this time; OR Exceedance is addressed under a VRP Partial Remedial Action by Use Restrictions. <u>Verified by Team Leader (TL)</u> | | | | | <u>PS</u> TL initials |
| Explain any unusual conditions or allowed exceedance. | Partial NFI for 218 acres of 233-acre site. In 2006+ chlorides in soil indicate the LRS for EC, SAR, ESP are met). Current groundwater sampling and analysis indicate chlorides are below the LRS set forth in the Cooperative Agreement (the chlorides plume has not migrated onto this property). | | | | |
| Controls in Place | | | | | |
| Are either LaDEQ-approved Controls (Engineering or Institutional) or Use Restrictions (VRP) part of the remedy? If "YES", attach a Clerk of Court Certified Copy , and select which types of control: | | | | | <input type="checkbox"/> YES <input checked="" type="checkbox"/> NO |
| Engineering Controls | | | Institutional Controls | | |
| <input type="checkbox"/> Access Controls (Fences, etc.) | <input type="checkbox"/> Access Restrictions | | <input type="checkbox"/> GW Use Restriction | | |
| <input type="checkbox"/> Cap/Surface Soil Barrier Construction/Maintenance | <input type="checkbox"/> Building/Construction Restrictions | | <input type="checkbox"/> Land Restriction | | |
| <input type="checkbox"/> Impervious Cap | <input type="checkbox"/> City Ordinance | | <input type="checkbox"/> Mortgage Notice (SW Industrial/Commercial) | | |
| <input type="checkbox"/> Signage | <input type="checkbox"/> Conveyance Notice (all Industrial/Commercial) | | <input type="checkbox"/> Non-Residential Use Restriction | | |
| <input type="checkbox"/> Subsurface Containment | <input type="checkbox"/> Excavation Restriction | | <input type="checkbox"/> Servitudes | | |
| | <input type="checkbox"/> Partial Remediation Agreement | | <input type="checkbox"/> Other | | |
| Monitoring wells and/or borings were properly plugged and abandoned. <u>Verified by Team Leader (TL)</u> | | | | | <u>NA</u> TL initials |
| Waste from investigation and/or corrective actions were properly disposed of, and disposal manifests or other documentation has been provided to LDEQ. <u>Verified by Team Leader (TL)</u> | | | | | <u>N</u> TL initials |



**OFFICE OF ENVIRONMENTAL COMPLIANCE
UNDERGROUND STORAGE TANK AND REMEDIATION DIVISION**
Routing/Approval Slip



| | | | | | |
|----------------------------------|----------------------|--------------|-------------------|--------------|--------|
| AI No. | 142411 | Facility: | Leonard Road | Date Routed: | 3/1/16 |
| Other ID No. | | Location: | | | |
| Activity No. | | Originator: | Paula Sen | | |
| Section/Group: | GGI | Attachments: | NFI, BOD, RP 5339 | | |
| Description/Type of Document(s): | Part 21 Deletion NFI | | | | |

- Closure
 Comfort Letter
 Correspondence
 Corrective Action
 Conveyance Notice
 NFA
 NOD
 Personnel
 Other

| Technical Review | Req'd. | Initials | Date | Return to Originator? | Comments |
|-------------------------|--------------------------|----------|------|---|----------|
| Environmental Scientist | <input type="checkbox"/> | | | <input type="checkbox"/> Y <input type="checkbox"/> N | |
| Geology | <input type="checkbox"/> | | | <input type="checkbox"/> Y <input type="checkbox"/> N | |
| Legal | <input type="checkbox"/> | | | <input type="checkbox"/> Y <input type="checkbox"/> N | |
| Technical Advisor | <input type="checkbox"/> | | | <input type="checkbox"/> Y <input type="checkbox"/> N | |
| Other (_____) | <input type="checkbox"/> | | | <input type="checkbox"/> Y <input type="checkbox"/> N | |

Additional Comments: *Please Rush*

| Management Review | Req'd. | Initials | Date | Return to Originator? | Comments |
|---------------------|-------------------------------------|-----------|---------------|--|----------|
| Supervisor | <input type="checkbox"/> | | | <input type="checkbox"/> Y <input type="checkbox"/> N | |
| Manager | <input checked="" type="checkbox"/> | <i>CS</i> | <i>3-8-16</i> | <input type="checkbox"/> Y <input checked="" type="checkbox"/> N | |
| Administrator | <input checked="" type="checkbox"/> | | | <input type="checkbox"/> Y <input type="checkbox"/> N | |
| Assistant Secretary | <input type="checkbox"/> | | | <input type="checkbox"/> Y <input type="checkbox"/> N | |
| Deputy Secretary | <input type="checkbox"/> | | | <input type="checkbox"/> Y <input type="checkbox"/> N | |
| Secretary | <input type="checkbox"/> | | | <input type="checkbox"/> Y <input type="checkbox"/> N | |
| Other (_____) | <input type="checkbox"/> | | | <input type="checkbox"/> Y <input type="checkbox"/> N | |

Additional Comments:

TEMPO Data Entry Completed (Date Document Completed): _____



State of Louisiana
DEPARTMENT OF ENVIRONMENTAL QUALITY
OFFICE OF ENVIRONMENTAL COMPLIANCE

MAR 15 2016

Mr. William G. Davis
McGlinchey Stafford PLLC
One American Way, 14th Floor
Baton Rouge, Louisiana 70825

RE: No Further Interest (NFI for 418 acre tract)
Leonard Rd. Spill Site and Hwy 1/Leonard Rd. Tract, **AI No. 142411**
NW Corner of Leonard Road and LA Hwy 1 S Intersection
Shreveport, Louisiana (Caddo Parish)

Dear Mr. Davis:

The Louisiana Department of Environmental Quality, Office of Environmental Compliance has received your correspondence dated June 3, 2015 and December 1, 2015 concerning the above-referenced property and proposed tract for the uncontaminated portion of this property.

In your June 3, 2015 letter you requested the 433-acre property owned by Franks Realty, LLC, known as the Leonard Road Spill Site, be divided into two different areas (approximately 418 acres and 15 acres). The division could facilitate development/transfer of the larger area (418 acres). Your December 1, 2015 submittal included two survey plats and plugging and abandonment documentation for monitoring wells we had requested in our July 23, 2015 correspondence to you.

Based on the limited information submitted, the Department has no further interest in the 418 acre tract. Should you discover any discharges in future monitoring efforts, reporting must be in accordance with Department regulations. We will maintain copies of the survey plat maps in our files for future reference. We will continue oversight of the remediation activities at the other area, the 15 acre contaminated tract. Thank you for keeping us informed of your activities.

William Davis
Page 2

This letter is not intended and should not be construed to be a concurrence that the information provided is adequate to ascertain the condition of the property in question.

If you have any questions concerning this matter, please contact Paula Sen in the Northwest Region Office in Shreveport at (318)676-7521.

Sincerely,



Gary A. Fulton, Jr., Administrator
Underground Storage Tank and Remediation Division

GAF/ps

- c: Imaging Operations – Inactive and Abandoned Sites
Terri Gibson
Bobby E. Jelks, Franks Management Co.
Eric England, Caddo–Bossier Parishes Port Commission
David Upthegrove, Michael Pisani & Associates, via email
Gordon Moore, CK Associates, via email
Garry Chang, Tervita Corporation
Melissa Cresson, Kean Miller
Joyce Matthews, Roedel Parsons
Drake Lee, Franks Management Co.

APPENDIX K

RESUME



Andrew C. Hooker
Environmental Scientist II

RESUME'

EDUATION

B.S., Environmental Science, Louisiana Tech University, 2006
Minor, Geographical Information Sciences, Louisiana Tech University, 2006

EXPERIENCE

C-K Associates – Environmental Scientist, 2013 – Present

CRA - Environmental Scientist, 2006 - 2013

AREAS OF EXPERTISE

Risk Assessment
Air Permitting
Water Permitting

As an Environmental Scientist, Mr. Hooker is responsible for project coordination of air and water permitting and risk assessment projects. He has more than 8 years' experience including six (6) years as a Project Manager for UST facilities and wastewater monitoring projects. He has a significant multi-media regulatory background and is strong in negotiating with federal and state regulators pertaining to compliance issues and permitting flexibility. Mr. Hooker also served as an environmental equipment manager for five (5) years. These duties included maintaining and calibrated all environmental equipment.

Mr. Hooker's extensive risk assessment experience includes approximately 50 Phase II Investigations, emergency response oversight for multiple spills in the oil and gas industry and railroads, RECAP evaluations, development of sampling and analytical plans, NORM surveys, large scale excavation oversight, multi-media field sampling, and Phase I Site Assessments.

Mr. Hooker's water permitting experience includes multiple SWPPP and SPCC plans, saltwater disposal facility audits, and wastewater/stormwater permitting.

PROJECT HIGHLIGHTS

- **King Ranch Initial Site Assessment** – Lead geologist/scientist for the installation of approximately 180 monitor wells, oversight of all drilling activities and survey team.
- **Grand Bayou Derailment** – Emergency response lead for a train derailment and spill of 5,000 gal of diesel. Oversight of all initial clean-up activities. Oversight of subsequent excavation and confirmation sampling.
- **Big Hill Excavation** – Field supervisor for 9+ acre excavation of salt impacted soil.
- **SWEPCO SPCC** – Project coordinator for 50+ SPCC plans for SWEPCO in northwest Louisiana.
- **Otto's UST Facility** – Mr. Hooker wrote a Corrective Action Plan for chemical injection of ORC (Oxygen Release Compound) and EFR events for remediation of the site. The site was closed within the year.
- **Haynesville Shale** – Mr. Hooker managed and supervised multiple site investigations, excavations, sampling events, and surveys for multiple clients within the Haynesville Shale field.