

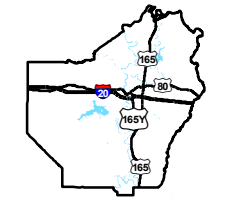
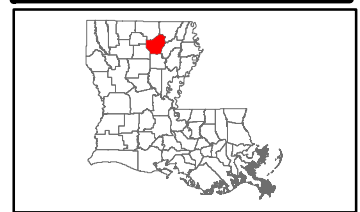
Exhibit L. Calhoun Technology Park - North Site Electrical Distribution Infrastructure Map.



Calhoun Technology Park- North Site Electrical Distribution Infrastructure Map

Calhoun Technology
Park- North Site
Ouachita Parish, LA

NLEP



Ouachita Parish

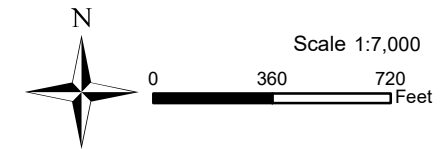
LEGEND

- Site Boundary
- Existing Entergy Electrical Lines**
 - Existing Entergy Single-Phase Electrical Distribution Line
 - Existing Entergy 3-Phase Electrical Distribution Line
- Existing Roadway**
 - Interstate
 - US Highway
 - Local Roads
 - Railroad



P:\216269\005 - Calhoun Sites\Calhoun North Site\CAD\GIS templates\GIS\Exhibit L - Calhoun Technology Park - North Site Electrical Distribution Infrastructure Map.mxd

- General Notes:
1. No attempt has been made by CSRS, Inc. to verify site boundary, title, actual legal ownership, deed restrictions, servitudes, easements, or other burdens on the property, other than that furnished by the client or his representative.
 2. Transportation data from 2013 TIGER datasets via U.S. Census Bureau at <ftp://ftp2.census.gov/geo/tiger/TIGER2013>.
 3. Utility information from visual inspection and/or the individual utility operators. Exact field location has not been determined by survey. The lines shown are an approximate representation only and may have been offset for depiction purposes.
 4. 2015 aerial imagery from USDA-APFO National Agricultural Inventory Project (NAIP) and may not reflect current ground conditions.



Date:	3/8/2019
Project Number:	216269
Drawn By:	DWC
Checked By:	TMK



Electric Utility Provider Questionnaire (page 1 of 2)

Site Name:
CSRS Project ID:

Site Map 1

Site Map 2

Date (mm/dd/yyyy):
Provider Name:
Address:
City:
State:

Zip Code:
Name:
Phone:
Email:
Title:

Is electric distribution currently available at this site?	Yes	No
Is 3-Phase service currently available to this site?	Yes	No
Is dual feed currently available?	Yes	No
What is the size of the nearest distribution line and distance (feet) to the site?	Size (kV)	Distance
If 3-phase is not available at the site, what is the size (kV) of and distance (feet) to the nearest three-phase line?	Size (kV)	Distance
What is the size of and distance (miles) to the nearest transmission line with a 69kV or greater?	Size (kV)	Distance
What is the distance (miles) to the nearest substation to serve the site?	Distance	Name
What is the distance (miles) to the next closest substation to serve the site?	Distance	Name
What is the current Peak Load capacity available to this site (MW)? If no load information is available, please provide minimum MW currently available to the site.		Peak (MW)