

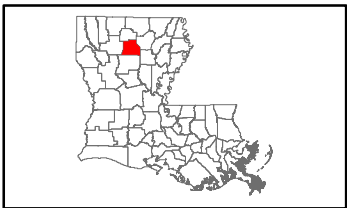
Exhibit CC. Calhoun Technology Park - North Site All Utilities Infrastructure Site Map



Calhoun Technology Park- North Site All Utilities Infrastructure Site Map

Calhoun Technology
Park- North Site
Ouachita Parish, LA

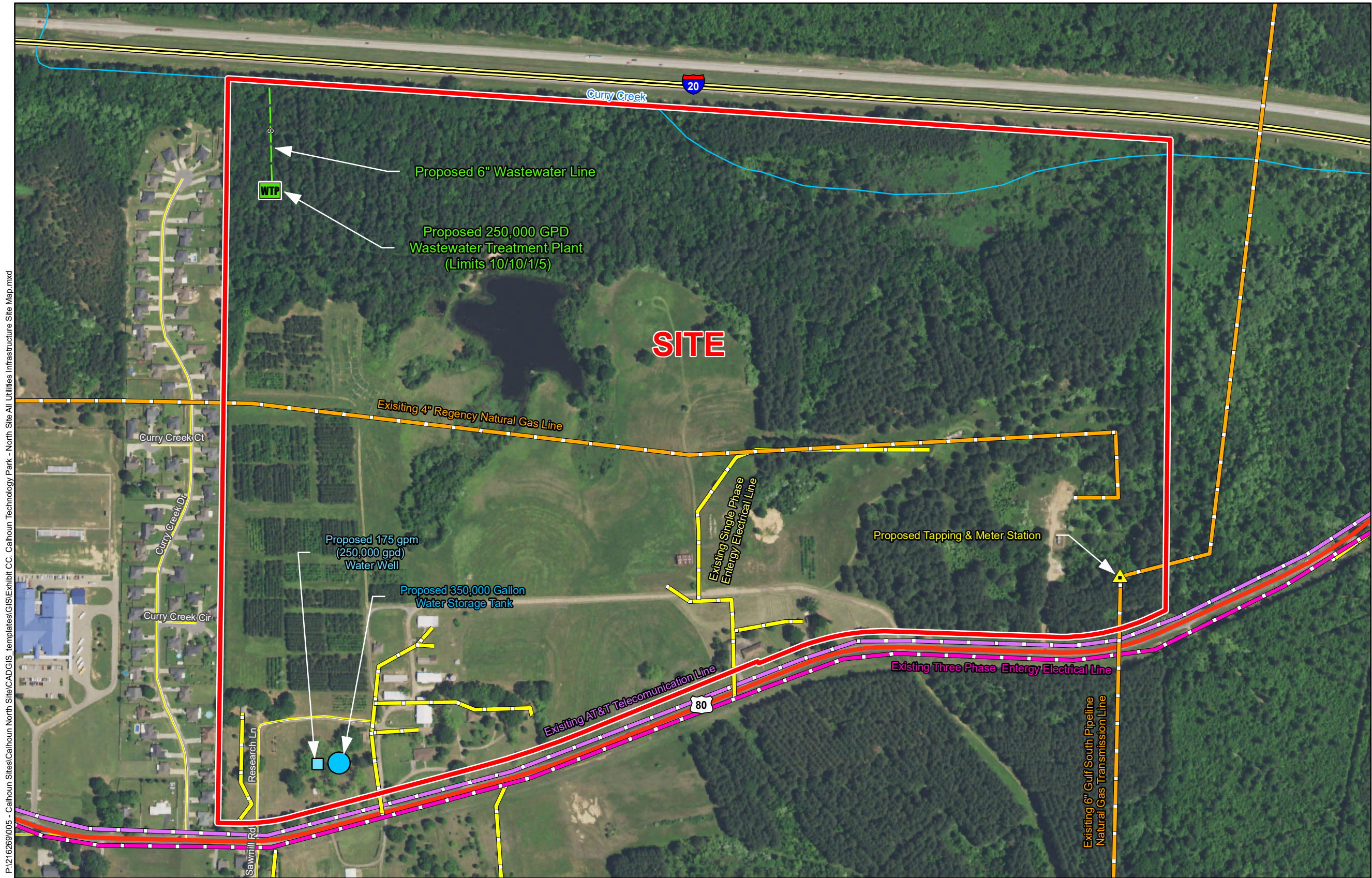
NLEP



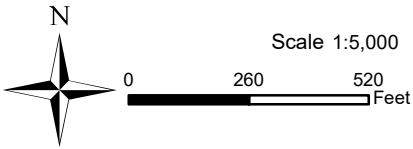
LEGEND

- Site Boundary
- Existing Natural Gas Lines
- Existing Three Phase Entergy Electrical Line
- Existing Single Phase Entergy Electrical line
- Existing AT&T Telecommunications Line
- Proposed 250,000 GPD Wastewater Treatment Plant
- Proposed 6" Wastewater Line
- Proposed Tapping & Meter Station
- Proposed Water Well
- Proposed Storage Tank
- Existing Roadway
 - Interstate
 - US Highway
 - Local Roads

P:\216269\005 - Calhoun Sites\Calhoun North Site\CAD\GIS templates\GIS\Exhibit CC. Calhoun Technology Park - North Site All Utilities Infrastructure Site Map.mxd



General Notes:
1. No attempt has been made by CSRS, Inc. to verify site boundary, title, actual legal ownership, deed restrictions, servitudes, easements, or other burdens on the property, other than that furnished by the client or his representative.
2. Transportation data from 2013 TIGER datasets via U.S. Census Bureau at <ftp://ftp2.census.gov/geo/tiger/TIGER2013>.
3. 2015 aerial imagery from USDA-APFO National Agricultural Inventory Project (NAIP) and may not reflect current ground conditions.



north louisiana
economic partnership

Date:	3/8/2019
Project Number:	216269
Drawn By:	DWC
Checked By:	TMK

CSRS
IMAGINE SHAPE DELIVER
6767 Perkins Road Suite 200 Baton Rouge, LA 70808
Telephone: 225 769-0546 Fax: 225 767-0060
www.csrsonline.com