



REPLY TO
ATTENTION OF

DEPARTMENT OF THE ARMY
NEW ORLEANS DISTRICT, CORPS OF ENGINEERS
P.O. BOX 60267
NEW ORLEANS, LOUISIANA 70160-0267

AUG 05 2014

Operations Division
Surveillance and Enforcement Section

**Exhibit X - St. Tammany South Central
Site U.S. Army Corps Jurisdiction
Determination**

Mr. Thomas K. Brown
Biological Surveys, Inc.
P.O. Box 94
Covington, LA 70433

Dear Mr. Brown:



Reference is made to your request, on behalf of Mr. Toby Lowe, for a U.S. Army Corps of Engineers' (Corps) jurisdictional determination on property located in Sections 14 and 15, Township 7 South, Range 12 East, St. Tammany Parish, Louisiana (enclosed map). Specifically, this property is identified as a 360-acre sod farm south of LA-36 and east of LA-59.

Based on review of recent maps, aerial photography, soils data, the information provided with your request and a previous determination, we have determined that part of the property is wetland and subject to Corps' jurisdiction. The approximate limits of the wetland are designated in red on the map. A Department of the Army (DA) permit under Section 404 of the Clean Water Act will be required prior to the deposition or redistribution of dredged or fill material into this wetland. Additionally, a DA permit will be required if you propose to deposit dredged or fill material into waters designated in blue.

You and your client are advised that this approved jurisdictional determination is valid for a period of 5 years from the date of this letter unless new information warrants revision prior to the expiration date or the District Commander has identified, after public notice and comment, that specific geographic areas with rapidly changing environmental conditions merit re-verification on a more frequent basis.

Should there be any questions concerning these matters, please contact Mr. Michael Windham at (504) 862-1235 and reference our Account No. MVN-2014-01321-SK. If you have specific questions regarding the permit process or permit applications, please contact our Eastern Evaluation Section at (504) 862-2292. The New Orleans District Regulatory Branch is committed to providing quality and timely service to our customers. In an effort to improve customer service, please complete the survey on our web site at <http://per2.nwp.usace.army.mil/survey.html>.

Sincerely,


 Martin S. Mayer
Chief, Regulatory Branch

Enclosures

WETLAND MAP FOR JOEY LOWE

WETLAND MAP
SCALE: 1" = 1000'



USACE

FSV (IH)

Date: 7/23/14

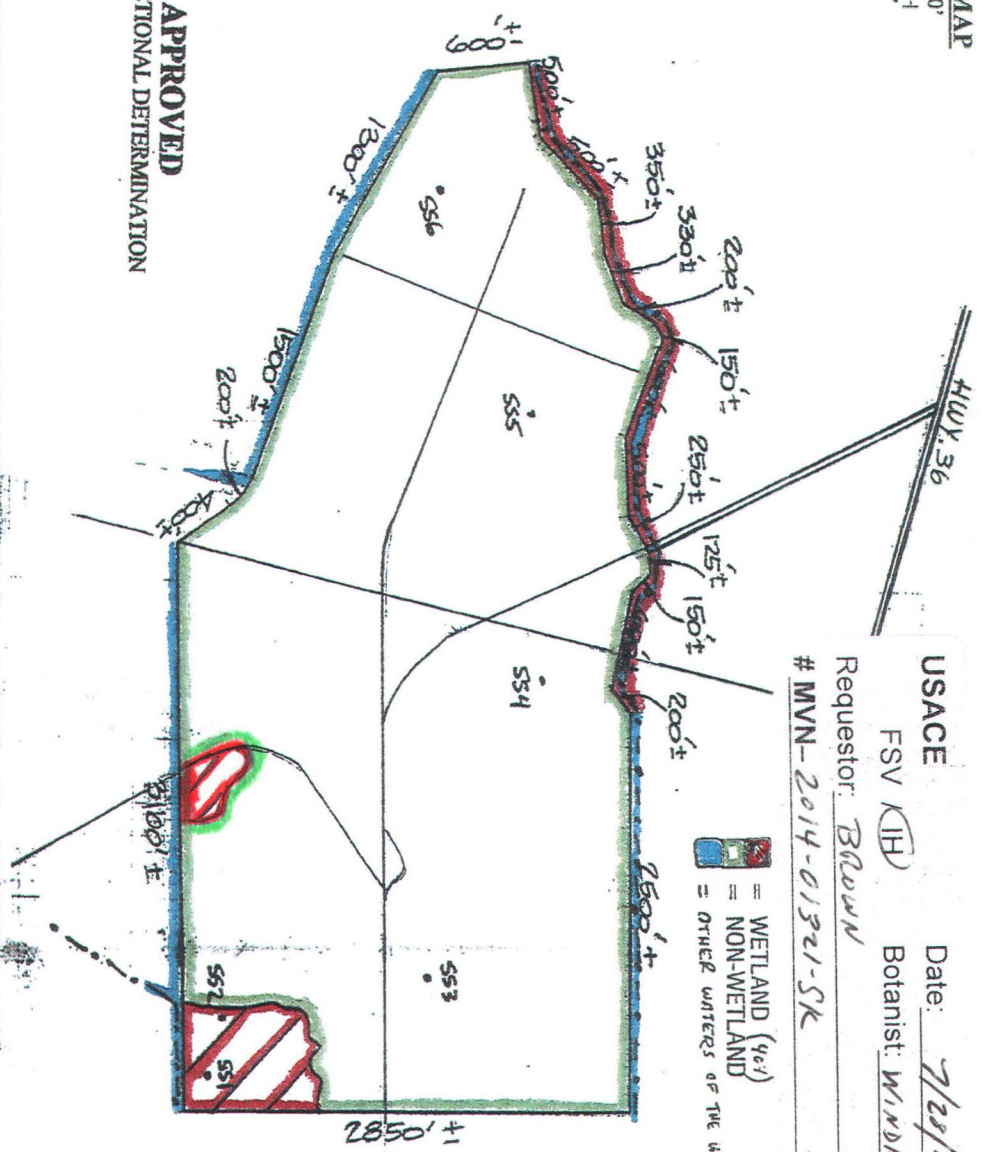
Botanist: WINDHAM

Requestor: BROWN

MVN-2014-01321-SK

- = WETLAND (401)
- = NON-WETLAND
- = OTHER WATERS OF THE U.S. (404)

APPROVED
JURISDICTIONAL DETERMINATION



± 360 ACRE PARCEL IN SEC. 14 & 15 T7S R12E
St. Tammany Parish, LA. ALTITUDE: NAD 83 26' 20.69" LONGITUDE: WGS 84 91° 11' 17.7"

JV BURKES & ASSOCIATES, INC.
2980 GAUSSE BLVD. EAST, SUITE B SLIDELL, LA 70461 (888) 649-0025 FAX (888) 649-0131