





Legend

-  Subject Property
- Flood Zone**
-  A
-  AE
-  X PROTECTED BY LEVEL

Source
 Ascension Parish parcel data provided by Ascension Parish Assessor's Office.

Parcel boundaries represent a general representation of property boundaries and do not constitute and legal representation property geometry, area, and/or location.

Acreages approximated.

Flood Zone FEMA DFIRM Program

CONFIDENTIAL

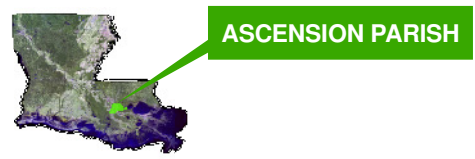
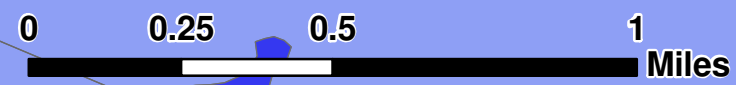
Title
Flood Zone

Project
 SITE PROFILE: L J NOEL, INC.

GIS Analyst	VEL	Date	12/4/11
-------------	-----	------	---------

LEO Project No.	Map No.	Version	001
-----------------	---------	---------	-----

Mapping conducted by:
 LEO, LLC
 17170 Perkins Road
 Baton Rouge, Louisiana 70810
 (225) 281-4202



Site Profile:
L J NOEL, INC.