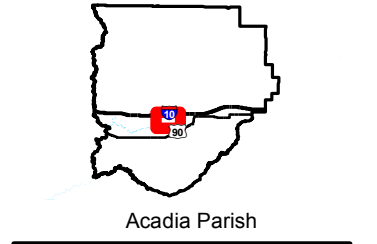


Exhibit Z. Freeland Site All Utilities Infrastructure Site Map

All Existing Utilities
Freeland Site
Acadia Parish, LA

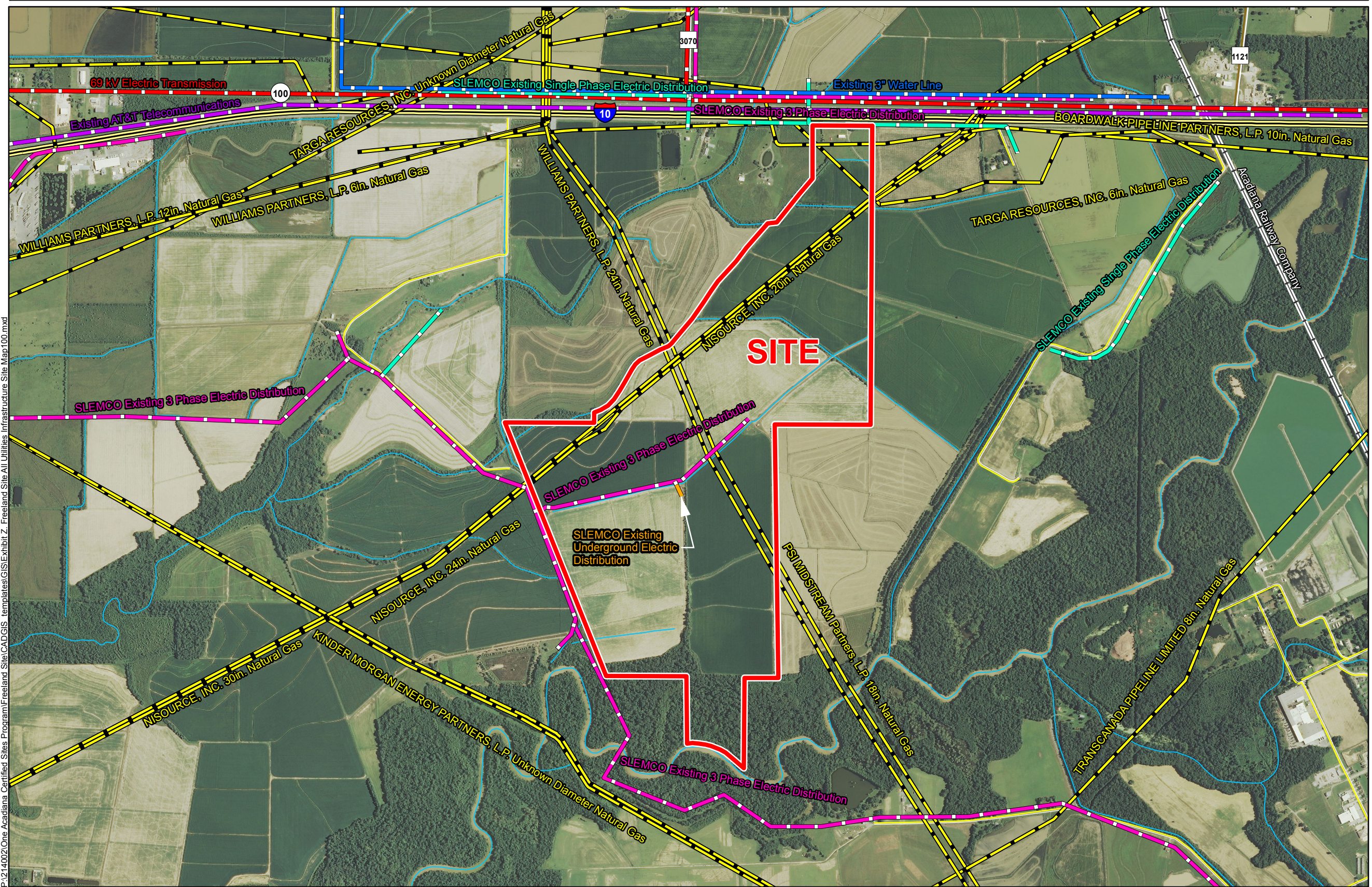
One Acadiana



Acadia Parish

LEGEND

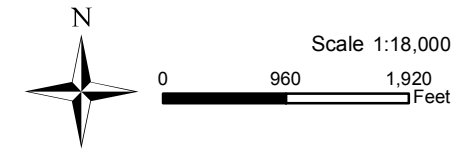
- Site Boundary (536.94 Ac. +/-)
- Existing AT&T Telecommunications
- Existing 3" Water Line
- Existing Electric Distribution**
 - 3 Phase
 - Single Phase
 - Underground
- Electric Transmission**
 - 69 kV
- Pipeline Commodity**
 - Natural Gas
- Existing Roadway**
 - Interstate
 - Urban State Highway
 - Rural State Highway
 - Local Roads
 - Railroad
 - Stream



P:\214002\One Acadiana Certified Sites Program\Freeland Site\CAD\GIS templates\GIS\Exhibit Z - Freeland Site All Utilities Infrastructure Site Map 100.mxd

General Notes:

1. No attempt has been made by CSRS, Inc. to verify site boundary, title, actual legal ownership, deed restrictions, servitudes, easements, or other burdens on the property, other than that furnished by the client or his representative.
2. Transportation data from 2013 TIGER datasets via U.S. Census Bureau at [ftp://ftp2.census.gov/geo/tiger/TIGER2013](http://ftp2.census.gov/geo/tiger/TIGER2013).
3. Utility information from visual inspection and/or the individual utility operators. Exact field location has not been determined by survey. The lines shown are an approximate representation only and may have been offset for depiction purposes.
4. 2013 aerial imagery from USDA-APFO National Agricultural Inventory Project (NAIP) and may not reflect current ground conditions.



Date: 11/10/2015
 Project Number: 214002
 Drawn By: AMB
 Checked By: JAY

