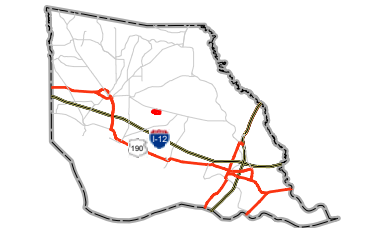
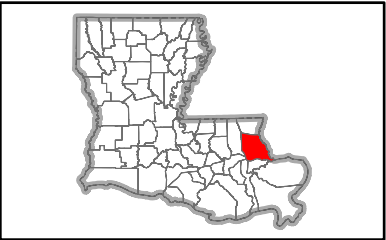
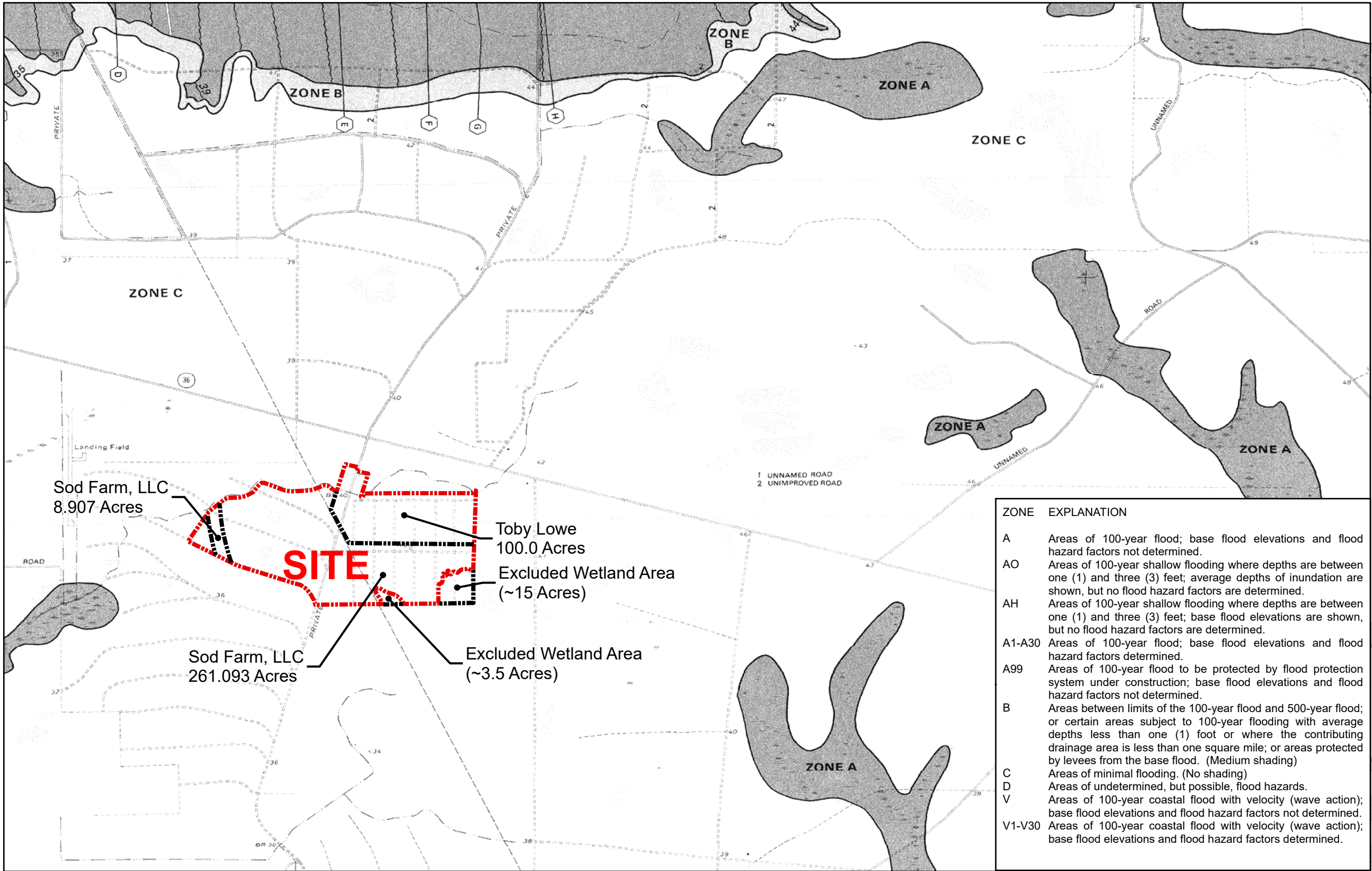


Exhibit S - St. Tammany South Central Site FEMA 100 Year Flood Plain Map

FEMA 100 Years Flood Plain Map
St. Tammany South Central Site
Highway 36, Abita Springs, LA



St. Tammany Parish

LEGEND

- Site Boundary (351.5 Acres.)
- Parcel Boundary

ZONE	EXPLANATION
A	Areas of 100-year flood; base flood elevations and flood hazard factors not determined.
AO	Areas of 100-year shallow flooding where depths are between one (1) and three (3) feet; average depths of inundation are shown, but no flood hazard factors are determined.
AH	Areas of 100-year shallow flooding where depths are between one (1) and three (3) feet; base flood elevations are shown, but no flood hazard factors are determined.
A1-A30	Areas of 100-year flood; base flood elevations and flood hazard factors determined.
A99	Areas of 100-year flood to be protected by flood protection system under construction; base flood elevations and flood hazard factors not determined.
B	Areas between limits of the 100-year flood and 500-year flood; or certain areas subject to 100-year flooding with average depths less than one (1) foot or where the contributing drainage area is less than one square mile; or areas protected by levees from the base flood. (Medium shading)
C	Areas of minimal flooding. (No shading)
D	Areas of undetermined, but possible, flood hazards.
V	Areas of 100-year coastal flood with velocity (wave action); base flood elevations and flood hazard factors not determined.
V1-V30	Areas of 100-year coastal flood with velocity (wave action); base flood elevations and flood hazard factors determined.

Flood Insurance Rate map

St. Tammany Parish, Louisiana
(Unincorporated Areas)

PANEL 275 OF 600

Community Panel Number
225205 0275 C

Effective October 17, 1989

Date:	5/6/2016
Project Number:	15-120
Drawn By:	YS
Checked By:	TE

pivotal
engineering

Pivotal Engineering, LLC
1515 Poydras Street, Suite 1875
New Orleans, LA 70112

General Notes:

- No attempt has been made by Pivotal Engineering, LLC to verify site boundary, title, actual legal ownership, deed restrictions, servitudes, easements, or other burdens on the property other than that furnished by the client or his representative.
- Effective flood data from FEMA Flood Map Service Center

0 0.25 0.5
Miles
SCALE 1:31,680

