

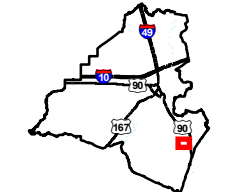
Exhibit T. AC Commercial Site Roadway Transportation Infrastructure Wide Map



AC Commercial Site Roadway Transportation Infrastructure Wide Map

AC Commercial Site
Lafayette Parish, LA

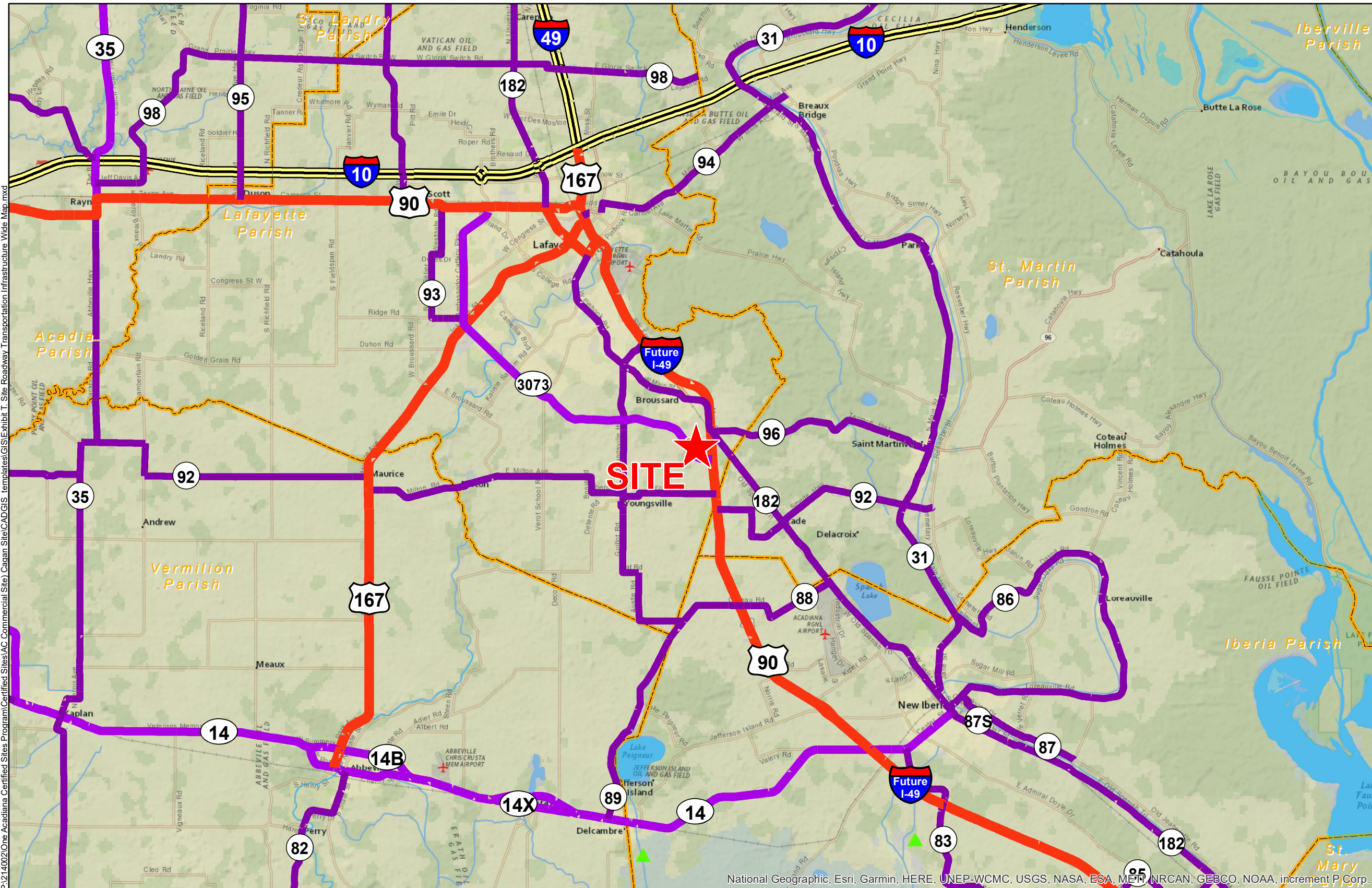
One Acadiana



Lafayette Parish

LEGEND

- Site Boundary (44.94 Ac.±)
- Parish Boundary
- ▲ Shallow Draft Port
- Major Roads**
- Interstate
- US Highway
- 4-Lane State Highway
- Urban State Highway
- Waterbody



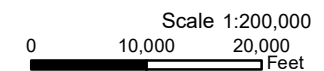
National Geographic, Esri, Garmin, HERE, UNEP-WCMC, USGS, NASA, ESA, METI, NRCAN, GEBCO, NOAA, increment P Corp.



Date:	7/7/2021
Project Number:	214002
Drawn By:	SEW
Checked By:	EEB

General Notes:

- No attempt has been made by CSRS, Inc. to verify site boundary, title, actual legal ownership, deed restrictions, servitudes, easements, or other burdens on the property, other than that furnished by the client or his representative.
- Transportation data from 2013 TIGER datasets via U.S. Census Bureau at [ftp://ftp2.census.gov/geo/tiger/TIGER2013](http://ftp2.census.gov/geo/tiger/TIGER2013).
- 2015 aerial imagery from ESRI Online Basemaps and may not reflect current ground conditions.



P:\214002\One Acadiana Certified Sites\AC Commercial Site\Cadman Site\CADGIS templates\GIS\Exhibit T. Site Roadway Transportation Infrastructure Wide Map.mxd