

Exhibit Q. Record Industrial Park FEMA 100 year Flood Plain Map

East Feliciana Parish



LEGEND

PROPERTY BOUNDARY

ROADS

PRIMARY ROAD

SECONDARY ROAD

FLOOD ZONE

X

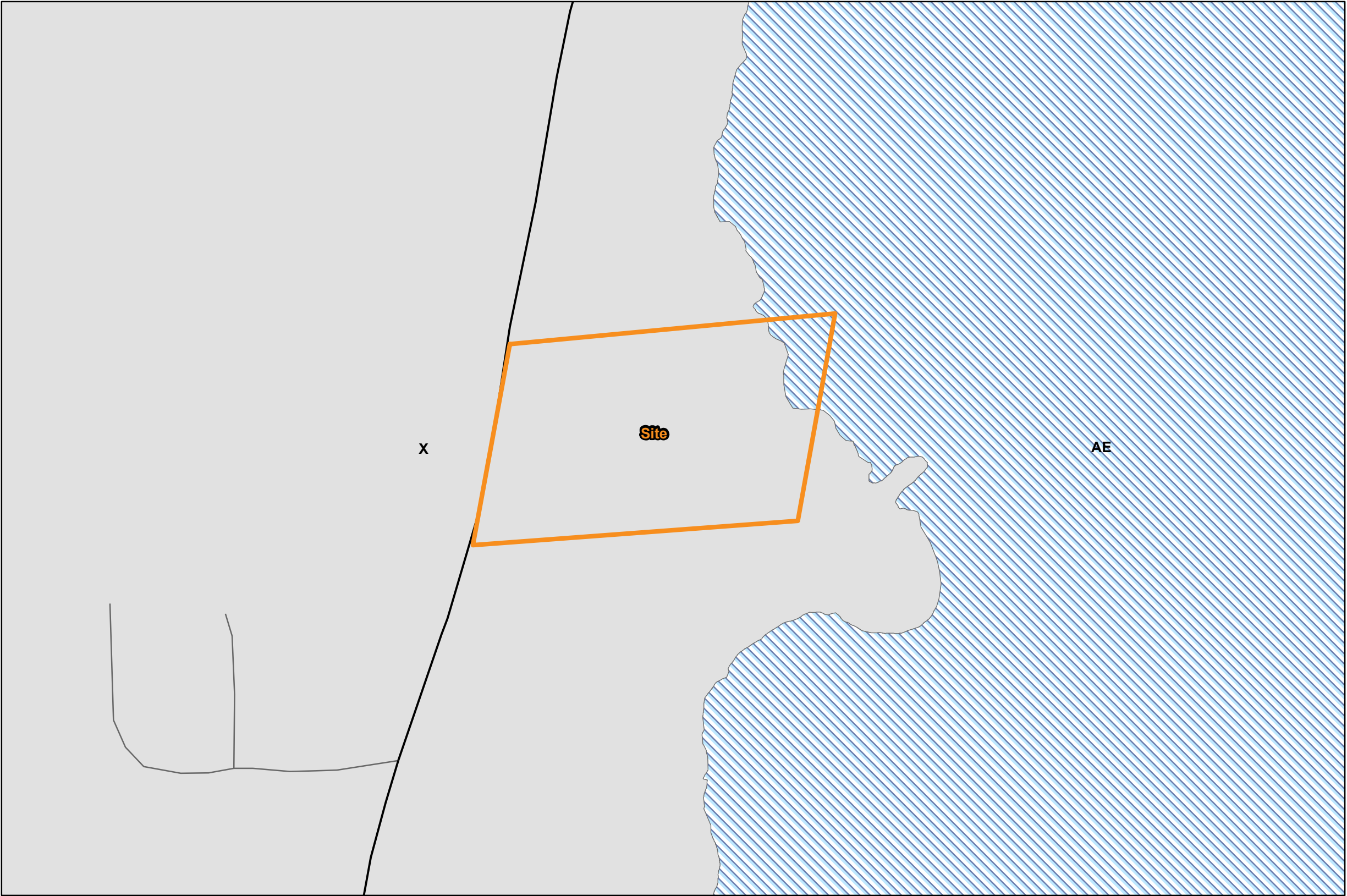
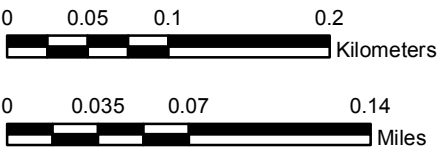
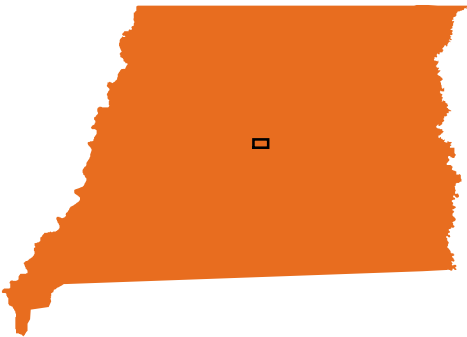
X PROTECTED BY LEVEE

X500

A

AE

VICINITY



Source:
--Federal Emergency Management Agency, Digital Flood Insurance Rate Map Database. Publication Date: 04/03/2012.

Note:
--Site boundary is approximate
--For illustration purposes only

GIS Analyst: PCW
Date: 7/2012



1 in = 0.07 miles
1:4,687

