

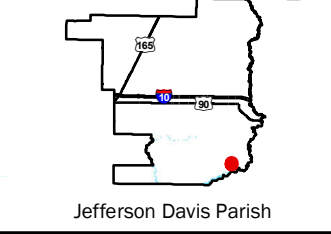
Exhibit U. Benoit LA-26 Site Drive Time Map



Benoit LA-26 Site Drive Time Map

Benoit LA-26 Site
Jefferson Davis Parish, LA

One Acadiana



LEGEND



Waterbody

Drive Time

15 minutes

30 minutes

45 minutes

Existing Roadway

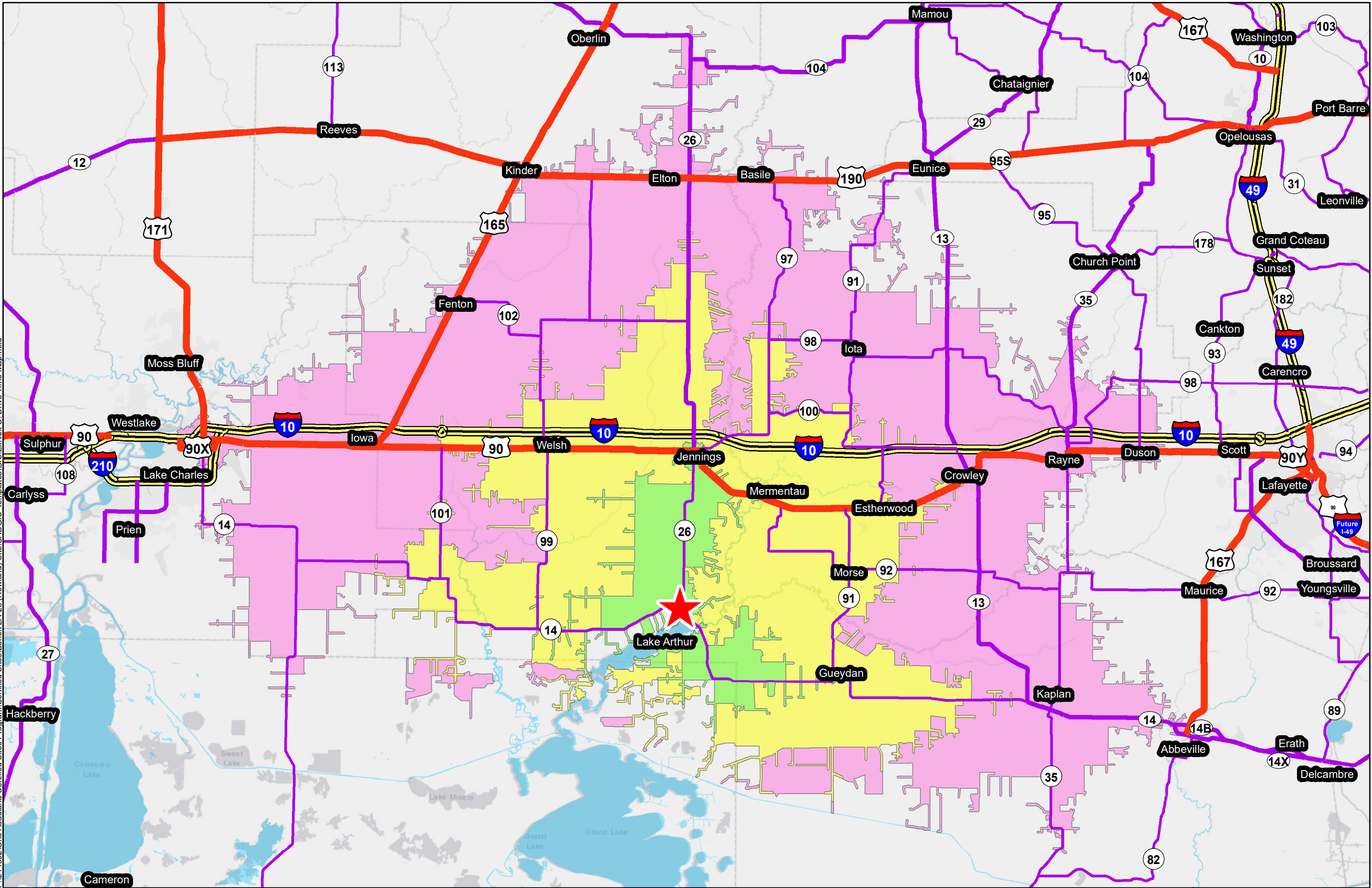
Interstate

US Highway


4-Lane State Highway

Urban State Highway

P:\214002\One Acadiana Certified Sites Program\Certified Sites\Benoit LA-26 (Rowland) Site\CAD\GIS templates\GIS\Exhibit U - Drive Time Map.mxd



General Notes:
1. No attempt has been made by CSRS, Inc. to verify site boundary, title, actual legal ownership, deed restrictions, servitudes, easements, or other burdens on the property, other than that furnished by the client or his representative.
2. Transportation data from 2013 TIGER datasets via U.S. Census Bureau at [ftp://ftp2.census.gov/geo/tiger/TIGER2013](http://ftp2.census.gov/geo/tiger/TIGER2013).
3. 2015 aerial imagery from ESRI Online Basemaps and may not reflect current ground conditions.



Date: 8/17/2023
Project Number: 214002
Drawn By: BMS
Checked By: EEB

