






Legend

-  Project Boundary (~9.2-acres)
-  Sample Point
-  Proposed WOTUS (0.16-acres)
-  Proposed Non-Jurisdictional Wetlands (~0.48-acres)
-  Proposed Wetlands (~2.56-acres)



0 50 100 200 300 400 Feet

Delineation Map

MJDC, LLC
Wetland Data Report/Request for
Jurisdictional Determination
Covington, St. Tammany Parish, LA
Centered at: 30.493475°/-90.143834°



DRAWN BY: CPB

CHECKED BY: JPG

DATE: 06/30/2021

FILE: 9_21-650_Delineation

9

Exhibit

Shapefiles as shown in this exhibit were created by DDG.
Map data presented here is not a legal survey and is for reference only.

Data Source: ESRI Basemaps