

# Exhibit H. I-12 Industrial Site Zoning Map



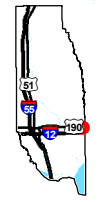
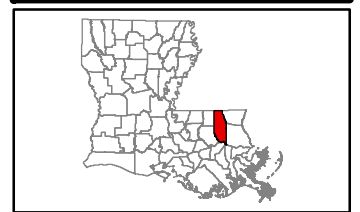
CSRS



# I - 12 Industrial Site Zoning Map

I - 12 Industrial Site  
Tangipahoa Parish, LA

GNO



Tangipahoa Parish

**LEGEND**

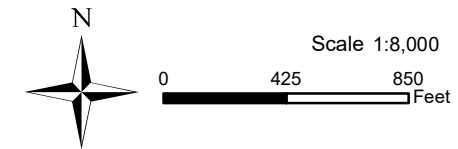
- Site Boundary
- Tangipahoa Parish Future Land Use**
- Vacant; Forested
- St. Tammany Parish Zoning**
- A-1 Suburban
- Existing Roadway**
- US Highway
- Local Roads
- Stream
- Parish Boundary

**Key Site Points:**  
- The site is not within a zoning district but has land use guidelines.



P:\214094\GNO Certified Sites Program\I-12 Industrial Site\I-12 Industrial Site\CAD\GIS templates\GIS\Exhibit C. I-12 Industrial Site Zoning Map & Documents.mxd

- General Notes:
1. No attempt has been made by CSRS, Inc. to verify site boundary, title, actual legal ownership, deed restrictions, servitudes, easements, or other burdens on the property, other than that furnished by the client or his representative.
  2. Transportation data from 2013 TIGER datasets via U.S. Census Bureau at <ftp://ftp2.census.gov/geo/tiger/TIGER2013>.
  3. Future Land Use Information obtained from Tangipahoa Parish Comprehensive Plan, (<https://tangipahoa.org/Portals/0/Planning/2008-Comprehensive-Plan-Final-Adopted-Copy.pdf>) The intended future use is Vacant, Forested.



Date:	5/16/2019
Project Number:	214094
Drawn By:	AMB
Checked By:	DWC

