

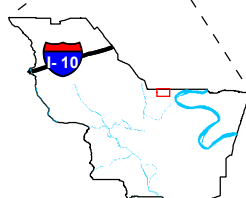
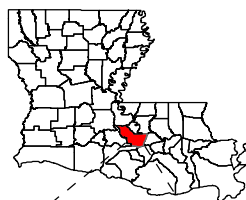
Exhibit F. Iberville Industrial & Technology Park Wetlands Encumbrance



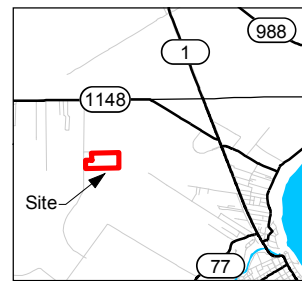
Project:
Site Exhibit for
Iberville Site
Iberville Parish, LA

Client:

BRAC



Iberville Parish



0 1.5 3 Miles

Legend:

- Wetlands
- Encumbrance (1.4± Ac)
- State Highway
- Local Road
- Railroad
- Iberville Site
- Parish Boundary



Source:
GIS features acquired from public domain
state and federal data sources (LDOTD,
GNIS, LOSCO, US Census Bureau).

Date: 11/26/2013

Project Number: 212161.20.008

Drawn By: MMS

Checked By: TMG

CSRS
IMAGINE SHAPE DELIVER
6767 Perkins Road Suite 200 Baton Rouge, LA 70808
Telephone: 225 767-0546 Fax: 225 767-0060
www.csrsonline.com

General Notes:

1. No attempt has been made by CSRS, Inc. to verify title, actual legal ownership, deed restrictions, servitudes, easements, or other burdens on the property, other than that furnished by the client or his representative.
2. Railroad and Highway data obtained from 2013 TIGER datasets via U.S. Census Bureau at [ftp://ftp2.census.gov/geo/tiger/TIGER2013](http://ftp2.census.gov/geo/tiger/TIGER2013)
3. Wetlands Encumbrance shapefile provided by GEC November 2013.
4. Cultural Encumbrance does not exist based on Exhibit by SURA, Inc. "Desktop Review of Cultural Resources Background and Recommendations for the Iberville Site Base Iberville Parish, Louisiana October 2013".



0 415 830 Feet