

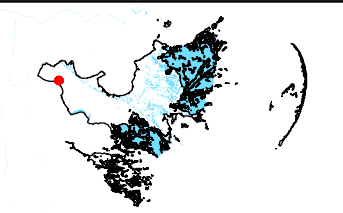
Exhibit U. Sinclair Site U.S. Geological Survey Quad Map



Sinclair Site U.S. Geological Survey Quad Map


**USGS Topographic Map
Sinclair Site
St. Bernard Parish, LA**

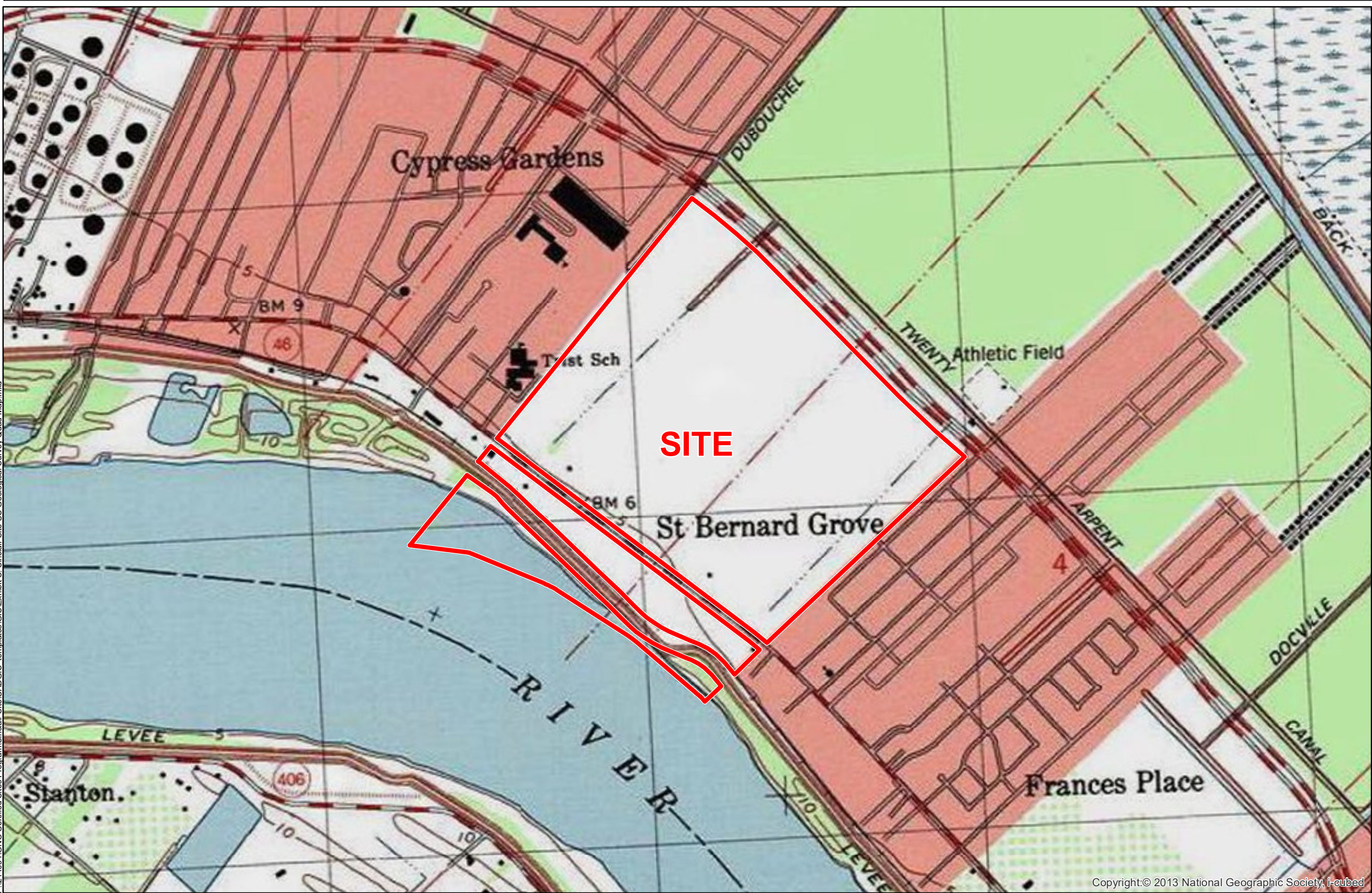
St. Bernard EDF



St. Bernard Parish

LEGEND


 Sinclair Site Boundary (285.64 A



Copyright:© 2013 National Geographic Society, i-cubed

General Notes:

2. No attempt has been made by CSRS, Inc. to verify site boundary, title, actual legal ownership, deed restrictions, servitudes, easements, or other burdens on the property, other than that furnished by the client or his representative.
3. Topo data and symbologies from USDA NRCS site <http://datagateway.nrcs.usda.gov/GDGOrder.aspx> as created by USDA/NRCS National Geospatial Center of Excellence "USDA-NRCS-NCGC Digital Raster Graphic MrSID Mosaic".



Date: 10/18/2016

Project Number: 214094

Drawn By: TMK

Checked By: JAY



6767 Perkins Road Suite 200 Baton Rouge, LA 70808
Telephone: 225 769-0546 Fax: 225 767-0060
www.csrsonline.com



Scale 1:12,000

0 640 1,280 Feet

0 640 1,280 Feet