

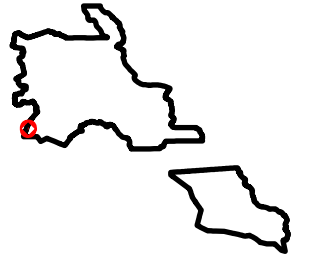
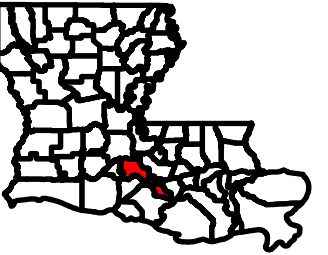
# Exhibit T. Mouton Site Roadway Transportation Infrastructure Wide Map



# Mouton Site Roadway Transportation Infrastructure Wide Map

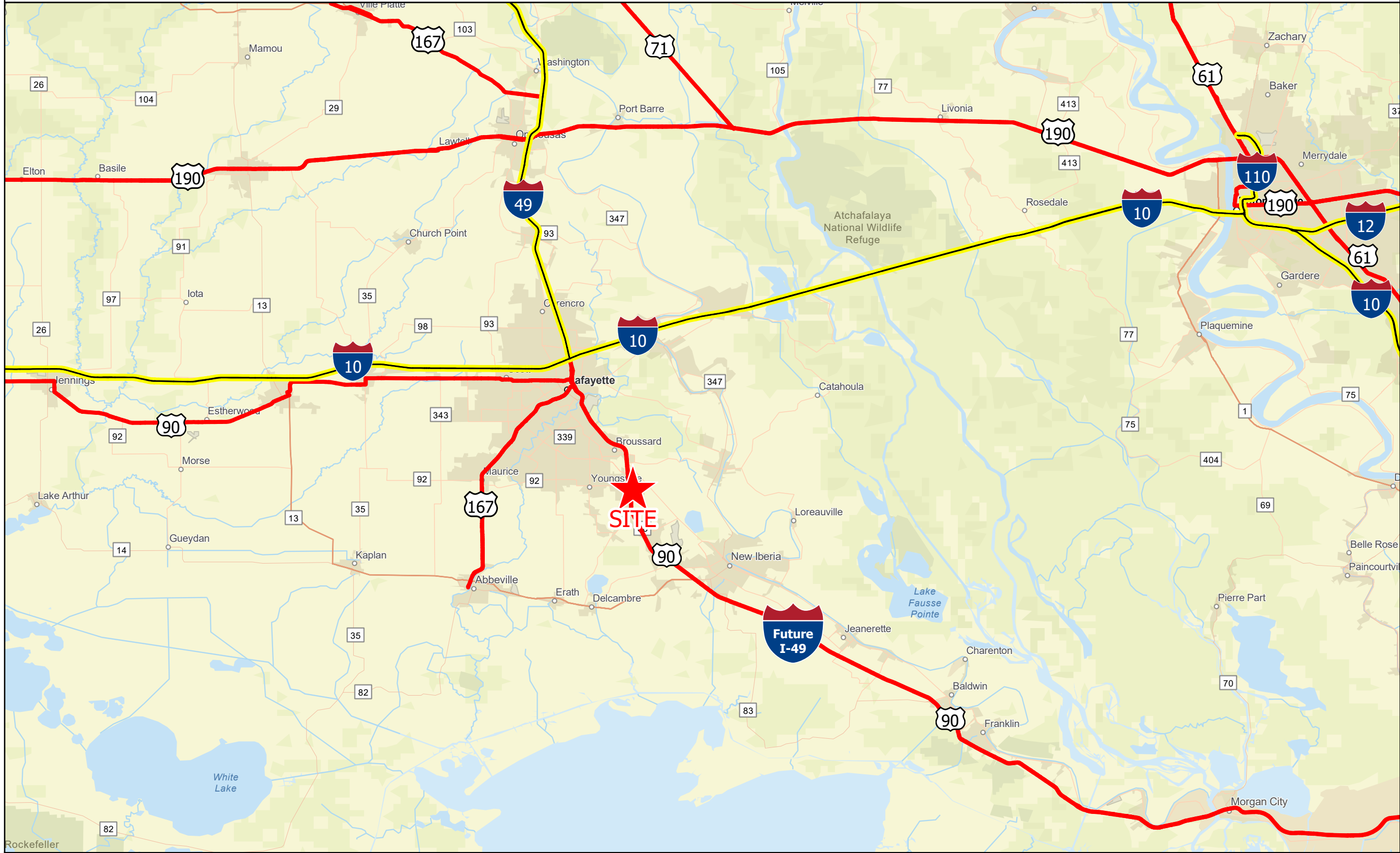
Site Exhibit for  
Mouton Site  
St. Martin Parish, LA

**One Acadiana**



**Legend**

- ★ Site Point
- Major Road**
- Interstate
- US Highway



P:\214002 One Acadiana Certified Sites Program\Certified Sites\Mouton

**General Notes:**

- The information presented herein is for planning purposes only. Further detailed due diligence MUST be completed prior to making decisions regarding the site.
- No attempt has been made by CSRS, Inc. to verify site boundary, title, actual legal ownership, deed restrictions, servitudes, easements, or other burdens on the property, other than that furnished by the client or his representative.
- Transportation data from 2023 TIGER datasets via U.S. Census Bureau at <https://www.census.gov/geographies/mapping-files/time-series/geo/tiger-line-file.html>.
- Aerial imagery is compiled from multiple different sources to create one cohesive image and may not reflect current ground conditions.



Date: 12/6/2024  
Project Number: 214002  
Drawn By: BMS  
Checked By: EEB

