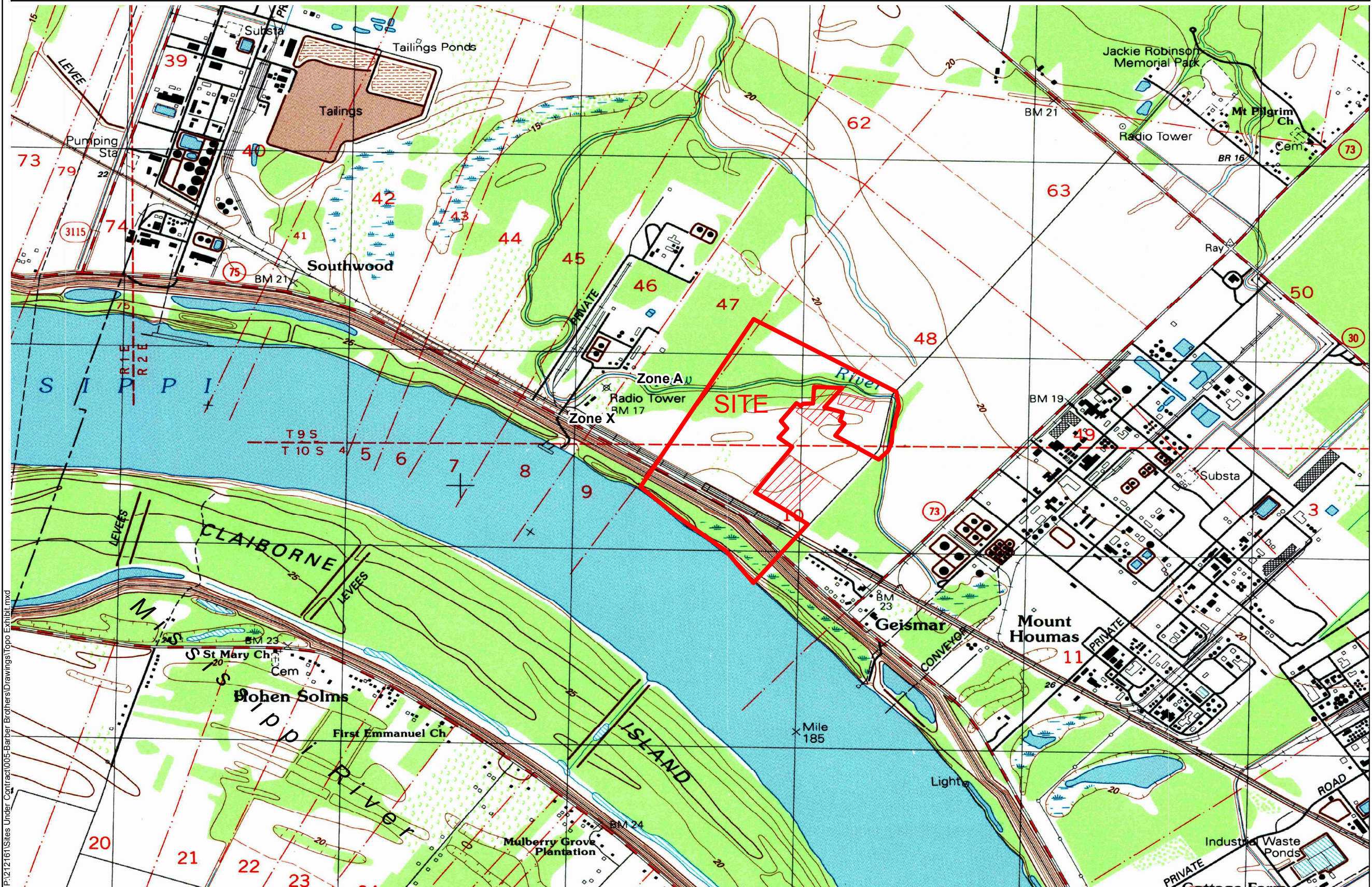


Exhibit X. Waterloo Site U.S. Geological Survey Quad Map



P:\212161\Sites Under Contract\005-Barber Brothers\Drawings\Topo Exhibit.mxd

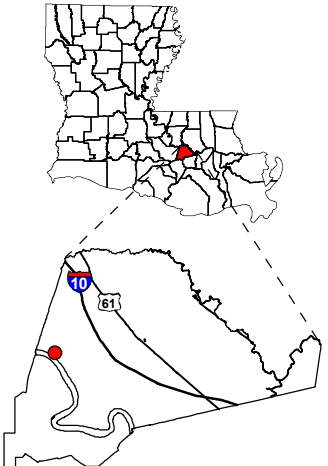
Source:
USGS 7.5-Minute Series Topographic Map Carville Quadrangle, Louisiana, 1992.

General Notes:
1. Site boundary is approximate
2. For Illustration Purposes Only

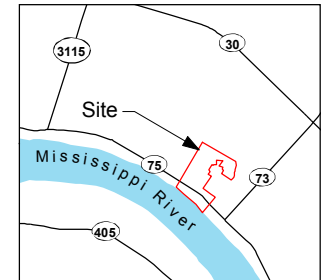
Project:
**Site Exhibit for
Barber Brothers
Ascension Parish, LA**

Client:

BRAC



Ascension Parish



0 6,000 12,000 Feet

Legend

- Site Boundary (155.88± Ac.)
- Existing Lease Site



Source:
GIS features acquired from public domain state and federal data sources (LDOTD, GNIS, LOSCO, US Census Bureau).

Date: 9/4/2013
Project Number: 212161.20.006
Drawn By: JES
Checked By: TMG

CSRS
IMAGINE SHAPE DELIVER
6767 Perkins Road Suite 200 Baton Rouge, LA 70808
Telephone: 225 769-0546 Fax: 225 767-0060
www.csrsonline.com

