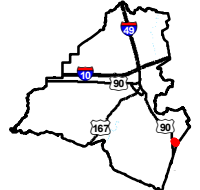
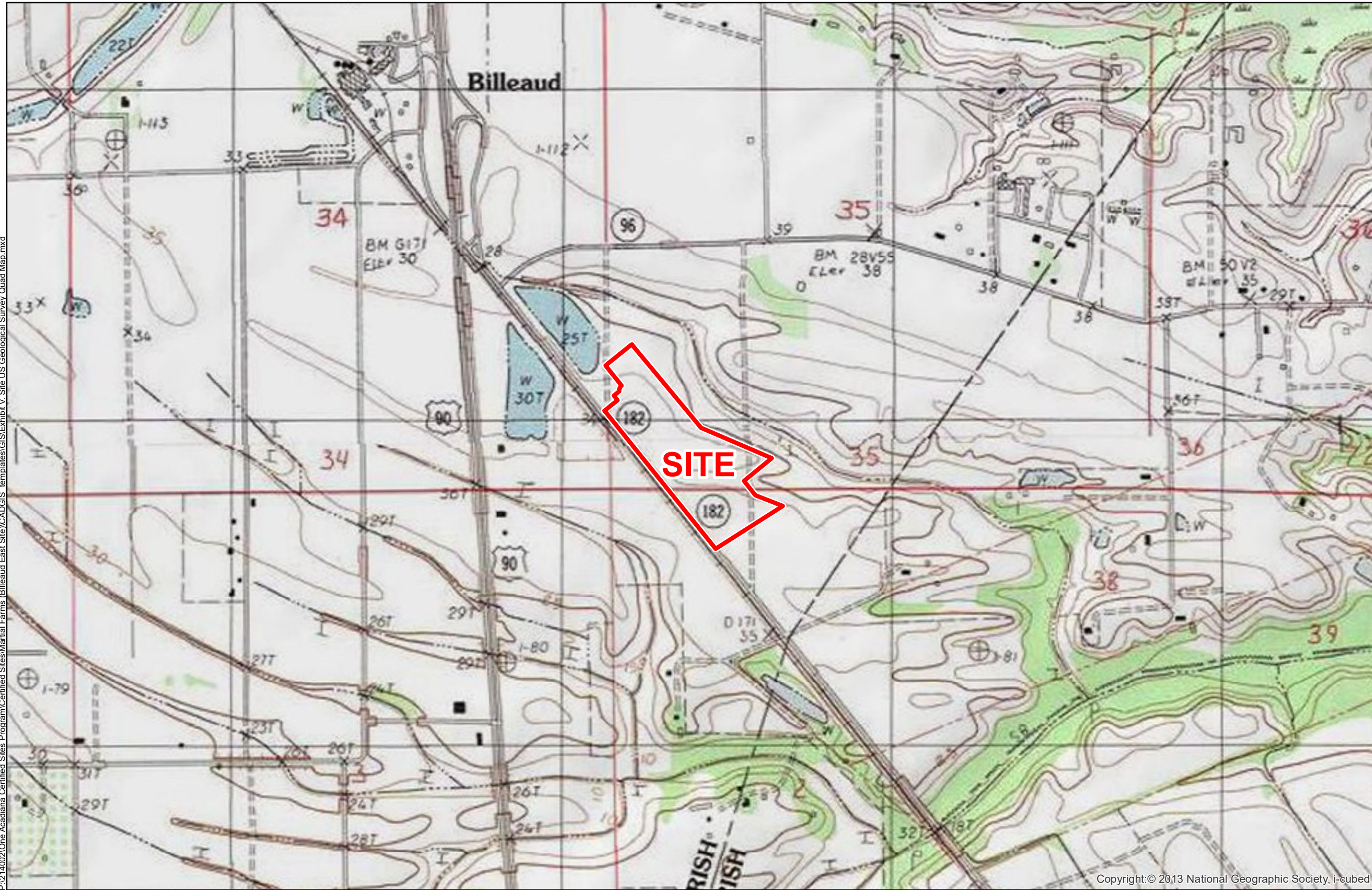


Exhibit V. Martial Farms U.S. Geological Survey Quad Map




Martial Farms U.S. Geological Survey Quad Map

Martial Farms
Lafayette Parish, LA



Lafayette Parish

LEGEND

 Site Boundary (32.55 Ac.±)

P:\214002\One Acadiana Certified Sites Program\Certified Sites\Martial Farms (Billeaud East Site)\CAD\GIS templates\GIS\Exhibit V_Site US Geological Survey Quad Map.mxd



Date:	7/8/2021
Project Number:	214002
Drawn By:	SEW
Checked By:	EEB

Copyright:© 2013 National Geographic Society, i-cubed

General Notes:

1. No attempt has been made by CSRS, Inc. to verify site boundary, title, actual legal ownership, deed restrictions, servitudes, easements, or other burdens on the property, other than that furnished by the client or his representative.
2. Topo data and symbologies from USDA NRCS site <http://datagateway.nrcs.usda.gov/GDGOrder.aspx> as created by USDA/NRCS National Geospatial Center of Excellence "USDA-NRCS-NGC Digital Raster Graphic MrSID Mosaic".

