


Exhibit EE. North Webster Parish Industrial District Site Intent to Sell Letter



November 17, 2015

Prospective North Webster Parish Companies Site
Selection Consultants & Economic Development Allies

RE: North Webster Parish Russ Green Certified Site

This letter is intended to express the intent of the Board of Directors of the North Webster Parish Industrial District to offer for sale or lease the approximately 25 acre portion of the 61.33 acre Russ Green Site in the North Webster Parish Industrial Park, shown on the attached "Exhibit A" as "Tract A."

Additionally, North Webster Parish Industrial District has a binding agreement to purchase an approximately 0.25 acre site from the Mills Family, being Webster Parish parcel number 129152, which will provide access from the site to Henrietta White Street which then intersects U.S. Highway 371 approximately 250 feet to the west. The District has undertaken the process to purchase this property as soon as possible.

The 25 acres, which includes the 0.25 access site, are offered for sale at \$15,000 per acre for purchase and \$5,000 per acre per year for ground lease. The remaining portion of the 61.33 acres is also available for sale or lease below the asking lease and purchase price of the 25 acre portion.

We would be happy to answer any questions and show the site at any time.

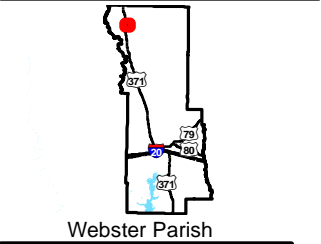
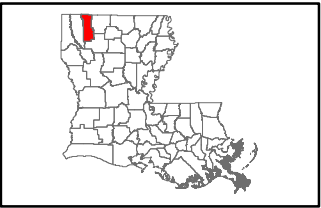
Sincerely,

J. Britt, Herrin, EDFP, PCED
Executive Director

Exhibit "A"

2013 Aerial Imagery
NWPID Site
Webster Parish, LA

NWPID



- Legend
- Site Boundary (61.33 Acres +/-)
 - Tract A (24.75 Ac. +/-)



Source: Esri, DigitalGlobe, GeoEye, Earthstar Geographics, CNES/Airbus DS, USDA, USGS, AEX, Getmapping, Aerogrid, IGN, IGP, swisstopo, and the GIS User Community

- General Notes:
1. No attempt has been made by CSRS, Inc. to verify site boundary, title, actual legal ownership, deed restrictions, servitudes, easements, or other burdens on the property, other than that furnished by the client or his representative.
 2. Transportation data from 2013 TIGER datasets via U.S. Census Bureau at <http://ftp2.census.gov/geo/tiger/TIGER2013>.
 3. Aerial imagery from 2015 Esri World Imagery and may not reflect current ground conditions.



Scale 1:5,000
0 260 520 Feet



Date:	11/16/2015
Project Number:	215040
Drawn By:	AMB
Checked By:	JAY

CSRS
IMAGINE SHAPE DELIVER
6767 Perkins Road Suite 200 Baton Rouge, LA 70808
Telephone: 225 769-0546 Fax: 225 767-0060
www.csrsonline.com