

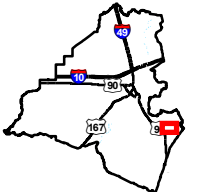
# Exhibit U. Girouard Site Drive Time Map



# Girouard Site Drive Time Map

Girouard Site  
Lafayette Parish, LA

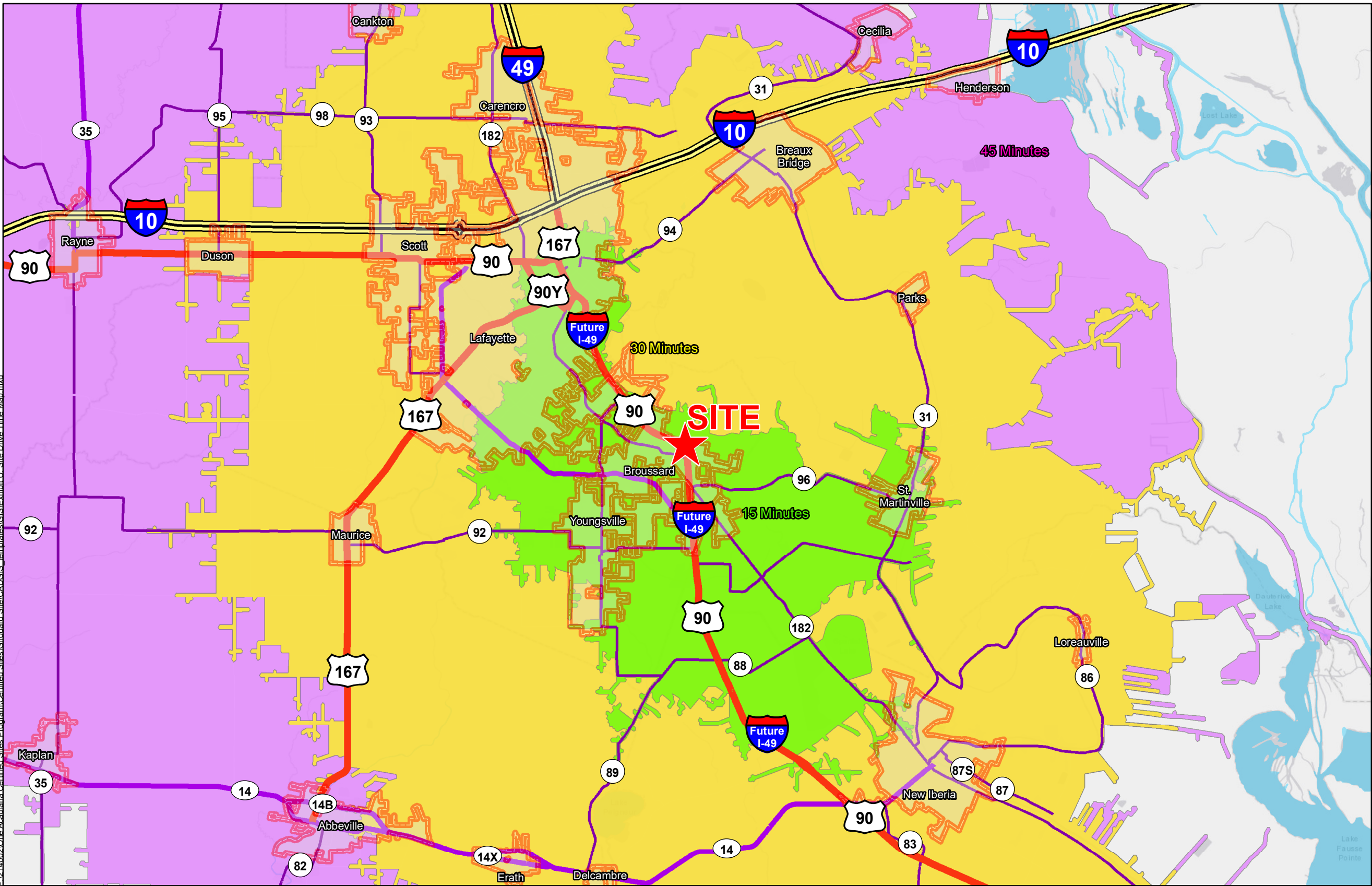
One Acadiana



Lafayette Parish

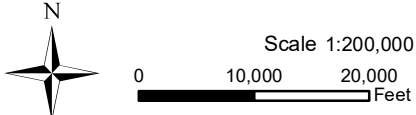
**LEGEND**

- ★ Site
- City Limits
- Major Roads**
- Interstate
- US Highway
- 4-Lane State Highway
- Urban State Highway
- 15-Minute Drive Time
- 30-Minute Drive Time
- 45-Minute Drive Time
- Waterbody



P:\214002\One Acadiana Certified Sites\Program\Certified Sites\Girouard\_Site\CAD\GIS\_templates\GIS\Exhibit\_U\_Site\_Drive\_Time\_Map.mxd

General Notes:  
 1. No attempt has been made by CSRS, Inc. to verify site boundary, title, actual legal ownership, deed restrictions, servitudes, easements, or other burdens on the property, other than that furnished by the client or his representative.  
 2. Transportation data from 2013 TIGER datasets via U.S. Census Bureau at <ftp://ftp2.census.gov/geo/tiger/TIGER2013>.  
 3. 2015 aerial imagery from ESRI Online Basemaps and may not reflect current ground conditions.



Date:	6/16/2021
Project Number:	214002
Drawn By:	SEW
Checked By:	EEB

