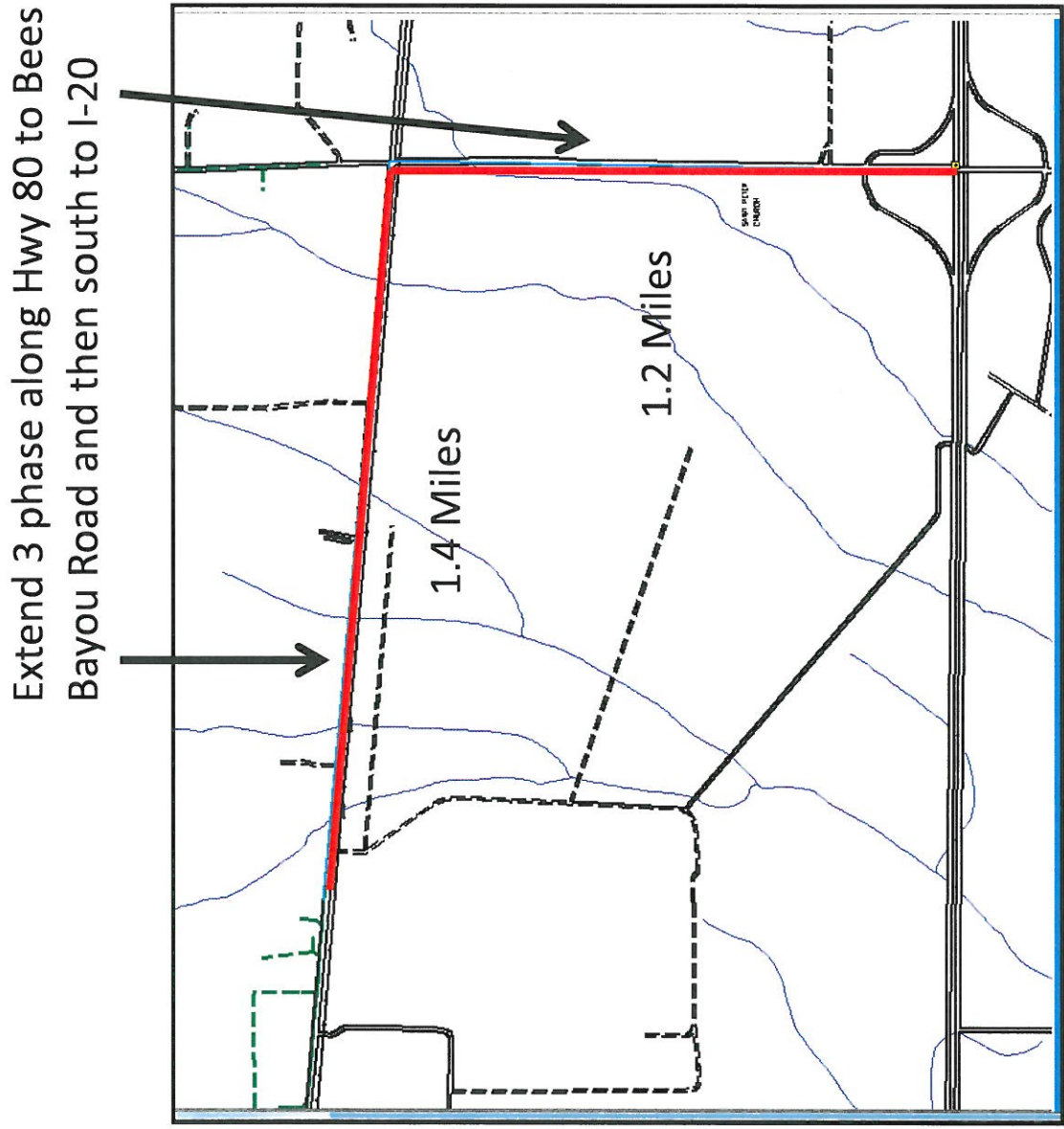


Exhibit # J: Bee Bayou Site,
Entergy Build Three Phase
from Hwy 80 to I-20 area of



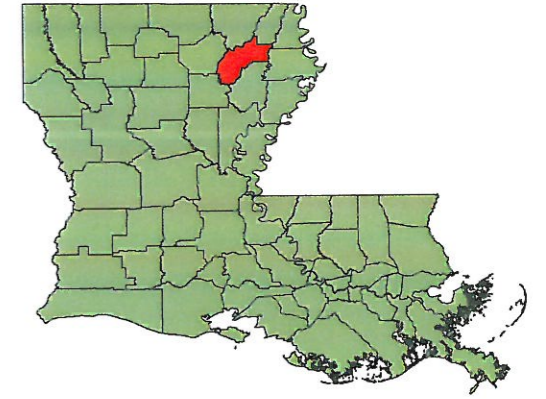
Economic Development & Expansion

Entergy Louisiana, LLC
Entergy Gulf States Louisiana, L.L.C.



Site Name: Bee Bayou
Map: Entergy's Electrical Infrastructure

Richland Parish



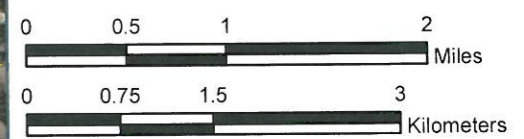
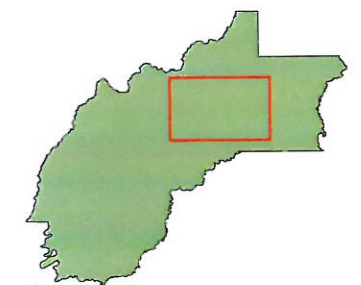
• New 230/115kV double circuit from Oak Ridge to Dunn and close back in Sterlington-Oak Ridge.
o Proposed in Service: Summer 2014
• New route pending ROW access.

• Existing 115kV line will be removed after new lines are completed.

Legend

- Property Boundary
- New Dunn Substation
- Substation**
- Substation
- New Transmission Lines**
- 115 kV
- 230 kV
- Transmission Lines**
- 500 kV
- 345 kV
- 230 kV
- 161 kV
- 138 kV
- 115 kV
- 69 kV
- Distribution**
- 1 Phase Overhead
- 2 Phase Overhead
- 3 Phase Overhead
- Underground *
- Highways**
- Interstate
- US Hwy
- LA

View Extent



Source:
--Entergy: Transmission 3/2013, Substations 3/2013, Distribution 8/2012, NE Louisiana Improvement Project Phases 1-3
--Transportation: LOSCO "Louisiana GIS Digital Map" DVD, May 2007
--Aerial: Bing

GIS Analyst: Pamela Webster
Date: 05/2013

Note:
*Phase information for underground available upon request.

Note:
These drawings are provided merely to assist in economic development efforts. The Entergy Companies make no representations or warranties whatsoever regarding the accuracy or completeness of any information contained herein nor the condition or suitability of any properties. Users should direct inquiries about any property to the listing broker for that property.

1:60,606
N

800.542.2668 or 225.339.3225
Website: Entergy.com/laede
E-mail: laed@entergy.com