

Exhibit U. Jamestown Business Park Drive Time Map

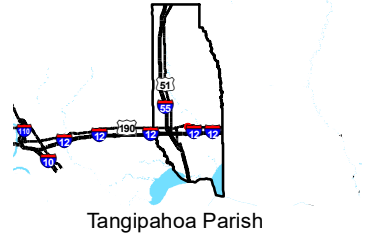


GREATER NEW ORLEANS
INC
REGIONAL ECONOMIC DEVELOPMENT

Jamestown Business Park Drive Time Map

Jamestown Business Park
Tangipahoa Parish, LA

GNO



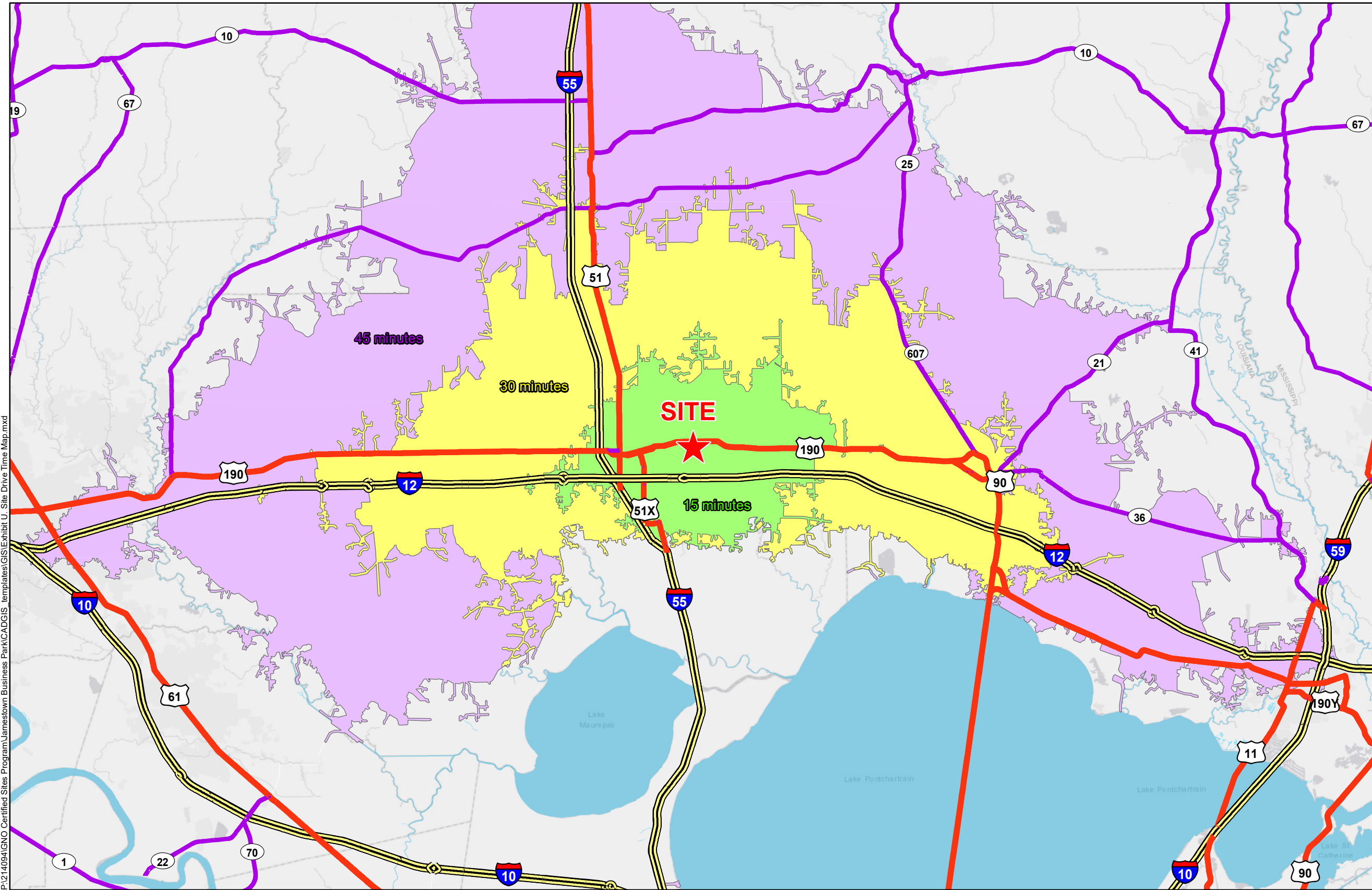
Tangipahoa Parish

LEGEND

★ Site Boundary (71.46 Ac.±)


Existing Roadway

- Interstate
- US Highway
- 4-Lane State Highway
- 15 minutes
- 30 minutes
- 45 minutes



P:\214094\GNO Certified Sites Program\Jamestown Business Park\CAD\GIS templates\GIS\Exhibit U. Site Drive Time Map.mxd

General Notes:
 1. No attempt has been made by CSRS, Inc. to verify site boundary, title, actual legal ownership, deed restrictions, servitudes, easements, or other burdens on the property, other than that furnished by the client or his representative.
 2. Transportation data from 2013 TIGER datasets via U.S. Census Bureau at <ftp://ftp2.census.gov/geo/tiger/TIGER2013>.
 3. 2015 aerial imagery from USDA-APFO National Agricultural Inventory Project (NAIP) and may not reflect current ground conditions.



GREATER NEW ORLEANS
INC
REGIONAL ECONOMIC DEVELOPMENT

Date: 10/3/2021
 Project Number: 214094
 Drawn By: SEW
 Checked By: EEB

