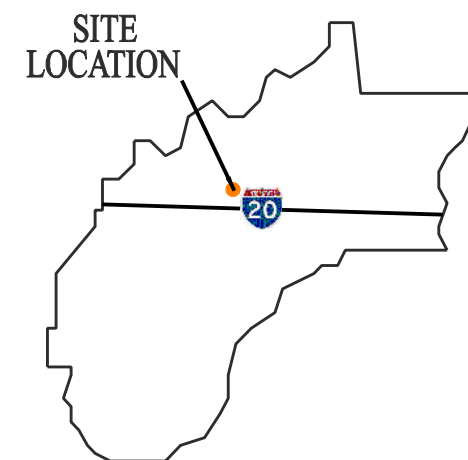
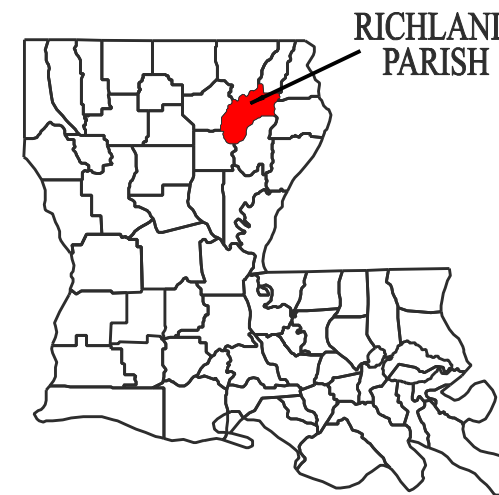
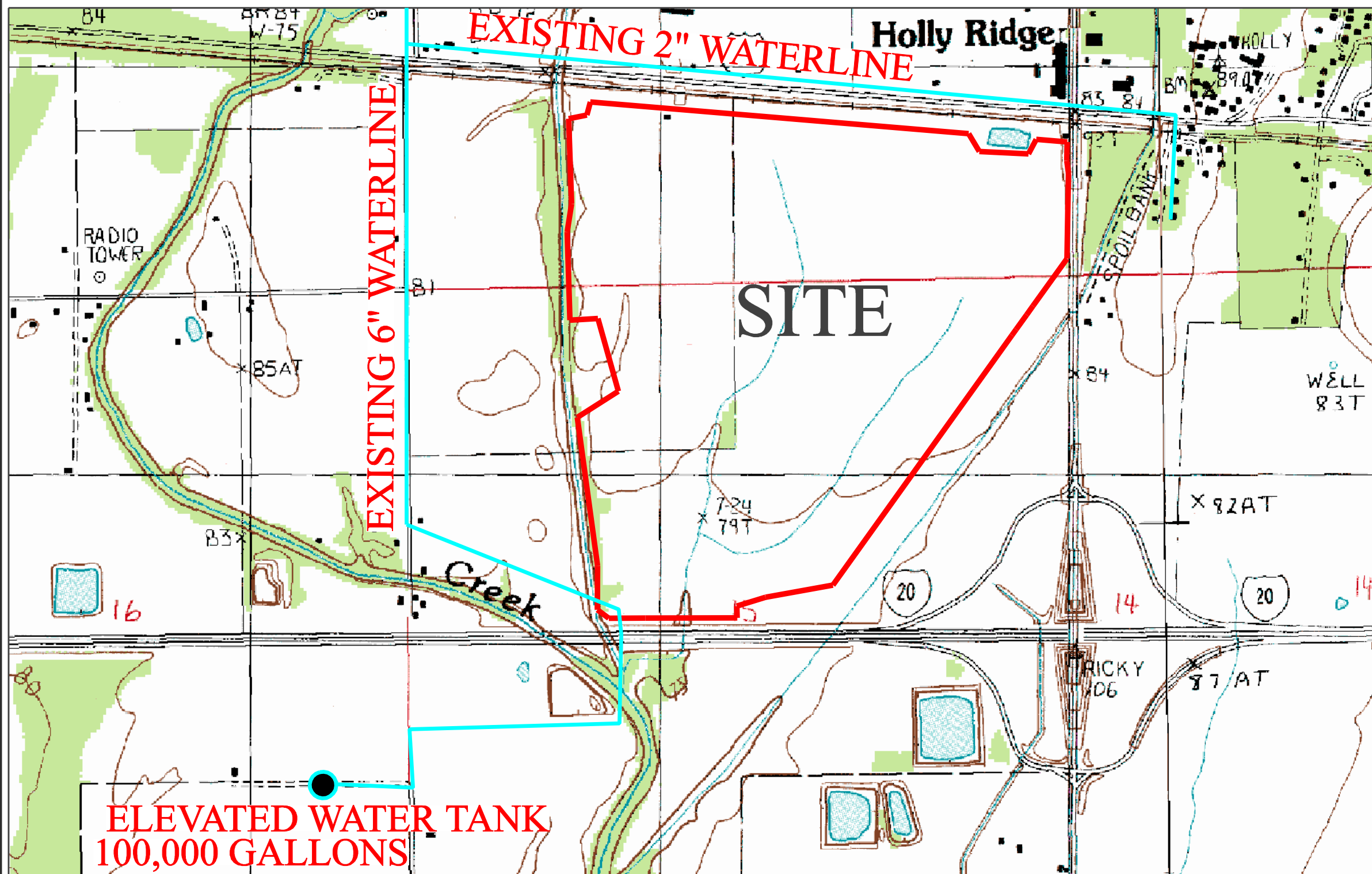


EXHIBIT F. HOLLY RIDGE NORTHWEST SITE EXISTING POTABLE WATER INFRASTRUCTURE MAP



LEGEND


 PROPERTY BOUNDARY



See Exhibit G: Utility Feasibility Study Potable Water
Franklin Farms Mega Site Report, for required improvements
to local water system.

SOURCE: USGS TOPOGRAPHIC QUADRANGLE: BEE BAYOU & DUNN



Prepared By

DENMON
 ENGINEERING
 ENGINEERS AND SURVEYORS
 114 VENABLE LANE
 MONROE, LOUISIANA 71203