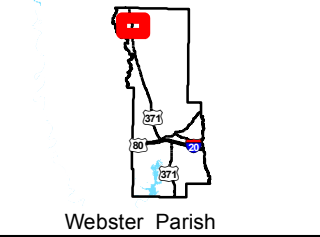
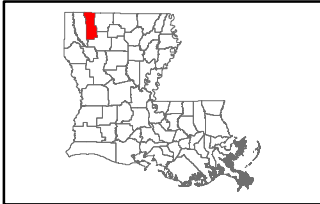


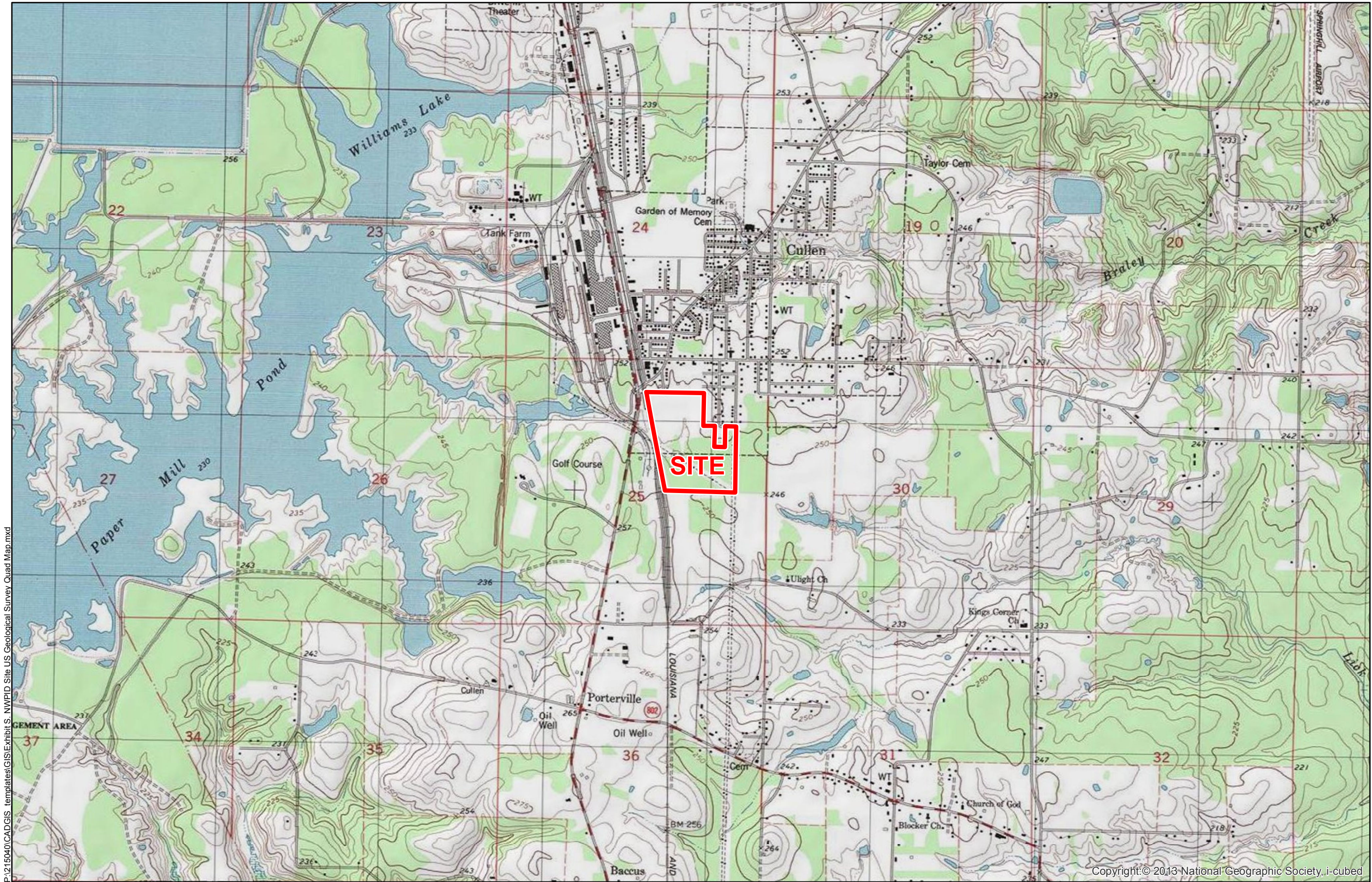
Exhibit R. North Webster Parish Industrial District Site U.S. Geological Survey Quad Map

USGS Topographic Map
NWPID Site
Webster Parish, LA

NWPID

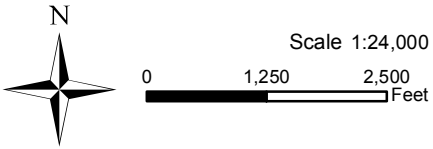


Legend
 Site Boundary
(61.33 Acres +/-)



P:\215040\CAD\GIS templates\GIS\Exhibit R. NWPID Site U.S. Geological Survey Quad Map.mxd

General Notes:
1. No attempt has been made by CSRS, Inc. to verify site boundary, title, actual legal ownership, deed restrictions, servitudes, easements, or other burdens on the property, other than that furnished by the client or his representative.
2. Topo data and symbologies from USDA NRCS site <http://datagateway.nrcs.usda.gov/GDGOrder.aspx> as created by USDA/NRCS National Geospatial Center of Excellence "USDA-NRCS-NGC Digital Raster Graphic MrSID Mosaic".



Date: 6/4/2015
Project Number: 215040
Drawn By: JAY
Checked By: TMG

CSRS
IMAGINE SHAPE DELIVER
6767 Perkins Road Suite 200 Baton Rouge, LA 70808
Telephone: 225 769-0546 Fax: 225 767-0060
www.csrsonline.com