


EXHIBIT K

EAST OUACHITA DEVELOPMENT

ENTERGY INFRASTRUCTURE





**BUSINESS
DEVELOPMENT**

LOUISIANA

ENTERGY INFRASTRUCTURE

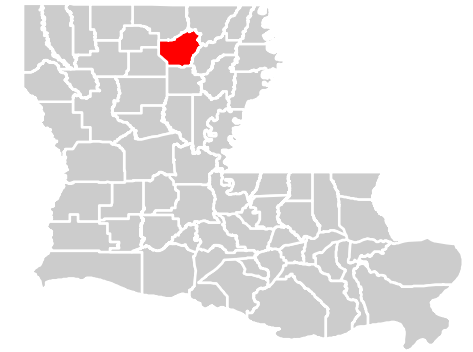
East Ouachita Development Site

446 North Blvd
Baton Rouge, LA 70802

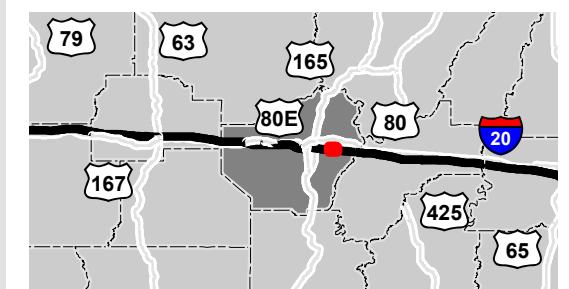
Phone: 1-800-542-2668
laed@entergy.com

GoEntergy.com/Louisiana

OUACHITA PARISH



[VIEW EXTENT](#)



LEGEND

Approximate Site Boundary	Primary & Secondary Roads
Entergy Substation	Interstate
Transmission Lines	U.S.
115 kV	Rail Status
Distribution Lines	Abandoned
Single Phase, Overhead	Active Main Line
2 Phase, Overhead	Active Non Main Line
3 Phase, Overhead	Out of Service
Underground	

NOTE

These drawings are provided merely to assist in economic development efforts. The Entergy Companies make no representations or warranties whatsoever regarding the accuracy or completeness of any information contained herein nor the condition or suitability of any properties. Users should direct inquiries about any property to the listing broker for that property.

SOURCE

Service Layer Credits: Source: Esri, DigitalGlobe, GeoEye, Earthstar Geographics, CNES/Airbus DS, USDA, USGS, AeroGRID, IGN, and the GIS User Community. Rail data via USDOT. Roads data via LADOTD. Electrical Infrastructure from Entergy Services, Inc. (2021). Site Boundary approximated.

Created by: AAS
Date: 1/27/2021

