

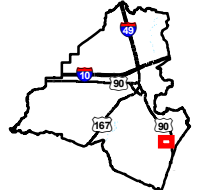
Exhibit U. AC Commercial Site Drive Time Map



AC Commercial Site Drive Time Map

AC Commercial Site
Lafayette Parish, LA

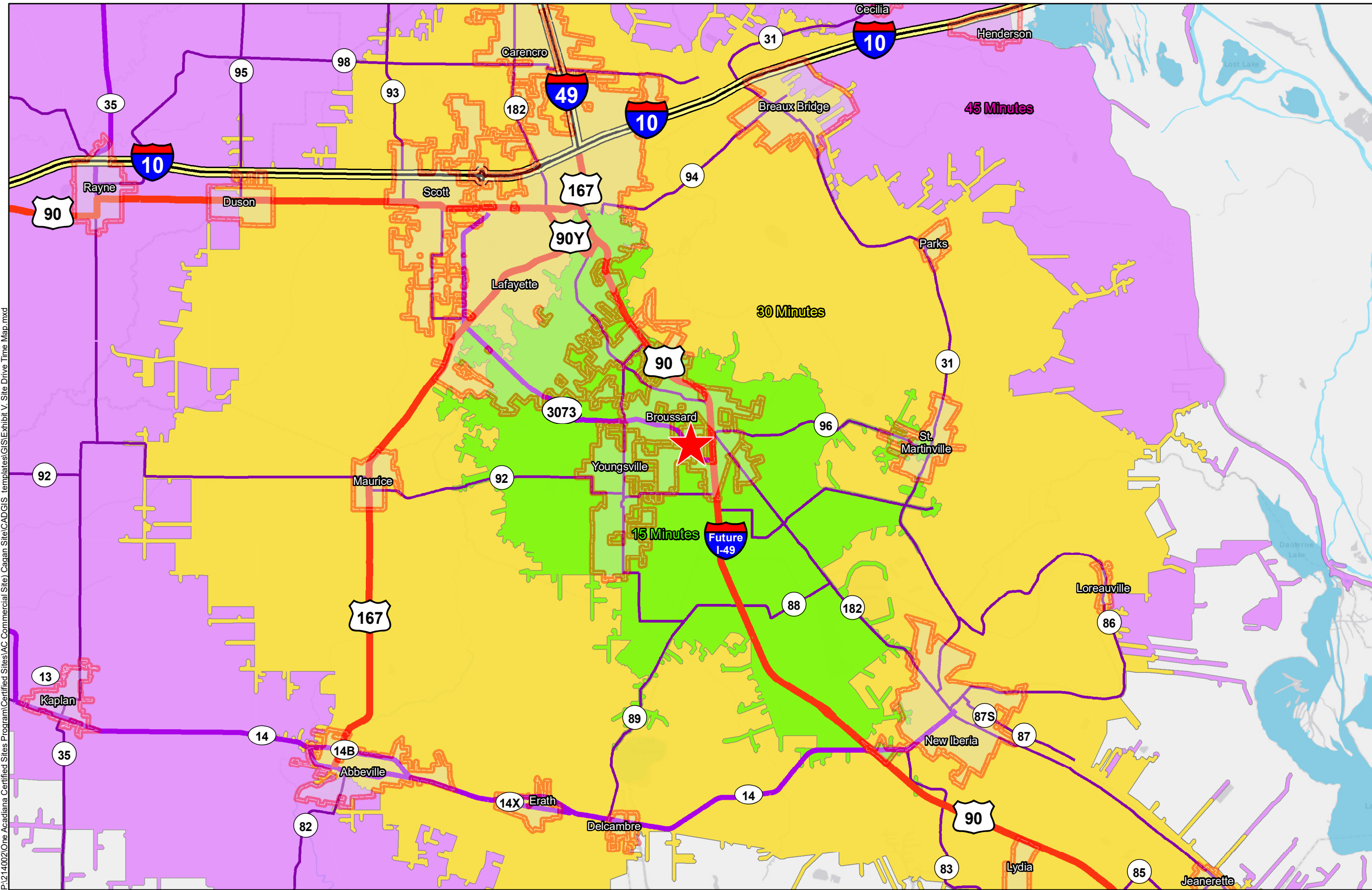
One Acadiana



Lafayette Parish


LEGEND

- Site
- City Limits
- Major Roads**
- Existing Roadway**
- Interstate
- US Highway
- 4-Lane State Highway
- Urban State Highway
- AC_Commercial_Site_15_Min
- AC_Commercial_Site_30_Min
- AC_Commercial_Site_45_Min
- Waterbody



P:\214002\One Acadiana Certified Sites Program\Certified Sites\AC Commercial Site\CadGIS templates\GIS\Exhibit V. Site Drive Time Map.mxd

General Notes:
 1. No attempt has been made by CSRS, Inc. to verify site boundary, title, actual legal ownership, deed restrictions, servitudes, easements, or other burdens on the property, other than that furnished by the client or his representative.
 2. Transportation data from 2013 TIGER datasets via U.S. Census Bureau at [ftp://ftp2.census.gov/geo/tiger/TIGER2013](http://ftp2.census.gov/geo/tiger/TIGER2013).
 3. 2015 aerial imagery from ESRI Online Basemaps and may not reflect current ground conditions.



Date:	3/9/2021
Project Number:	214002
Drawn By:	SEW
Checked By:	EEB

