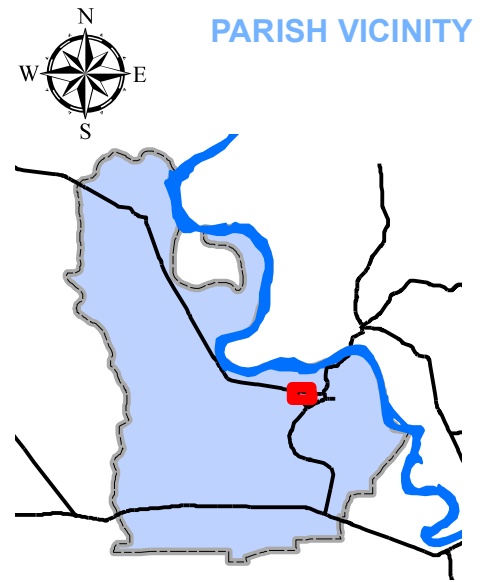


Exhibit R. New Roads Industrial Park U.S. Geological Survey Quad Map



- Legend**
- Poydras Site
 - School
 - Church
 - Cemetery
 - Truck Route
 - Parish Boundary

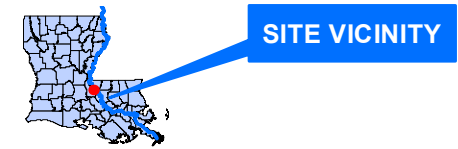
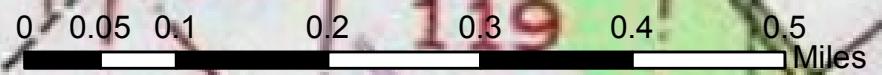
CONFIDENTIAL

Source
 Parcel data supplied by Pointe Coupee Assessor.
 Parcel acreage values approximated.
 GIS features acquired from public domain state and federal data sources (GNIS, LOSCO, US Census Bureau).

Title
POINTE COUPEE PARISH
NEW ROADS
INDUSTRIAL PARK

GIS Analyst		Date
WBM		9/13/12
LEO Project No.	Map No.	Version
12-003		001

LEO, LLC
 17170 Perkins Road
 Baton Rouge, Louisiana 70810
 (225) 281-4202



SITE PROFILE: New Roads Industrial Park
Acres: 72