






Exhibit X - Acadiana Regional Airport P1 FEMA 100 Year Flood Plain Map



1 inch = 1,000 feet

**Flood Zone**

**Zone**

-  0.2 PCT ANNUAL CHANCE FLOOD HAZARD
-  A
-  AE
-  VE
-  X