


EXHIBIT P
EAST OUACHITA DEVELOPMENT
PHASE I ESA REPORT



**EAST OUACHITA DEVELOPMENT
PHASE 1 ESA**

**PHASE I ENVIRONMENTAL
SITE ASSESSMENT REPORT**

**DENMON ENGINEERING
EAST OUACHITA LED SITE
MILLHAVEN ROAD
MONROE, LOUISIANA**

PPM PROJECT NO. 115411/ESA1

NOVEMBER 11, 2020



PHASE I ENVIRONMENTAL SITE ASSESSMENT REPORT

AT

**EAST OUACHITA LED SITE
MILLHAVEN ROAD
MONROE, LOUISIANA**

PREPARED FOR:

**DENMON ENGINEERING
114 VENABLE LANE
MONROE, LOUISIANA 71203**

PPM PROJECT NO. 115411/ESA1

NOVEMBER 11, 2020

PREPARED BY:



**JORDAN HARPER
ENVIRONMENTAL SPECIALIST**

REVIEWED BY:



**GREGORY P. STOVER, P.G.
SENIOR GEOLOGIST**

**PPM CONSULTANTS, INC.
SHAWN P. IVEY, P.G.
1600 LAMY LANE
MONROE, LA 71201
318/323-7270**

TABLE OF CONTENTS

PAGE

EXECUTIVE SUMMARY	I
1.0 INTRODUCTION.....	1
1.1 Property Identification.....	1
1.2 Purpose.....	1
1.3 Vapor Migration	2
1.4 Continued Viability and User Reliance	3
2.0 USER PROVIDED INFORMATION	4
2.1 Users of Report	4
2.2 User Questionnaire.....	4
2.3 Title Search	4
2.4 Other Information Provided by User	5
2.5 User Specified Terms, Conditions, and Limitations	5
3.0 RECORDS REVIEW	5
3.1 Environmental Record Sources.....	6
3.1.1 Standard Environmental Record Sources	6
3.1.2 Additional Environmental Record Sources	8
3.1.3 Other Environmental Records Sources	8
3.2 Physical Setting Sources.....	9
3.3 Historical Use Information.....	9
4.0 SITE RECONNAISSANCE	11
4.1 Methodology and Limiting Conditions.....	11
4.2 Site Use and Improvements	12
4.3 Uses of Adjoining Properties	13
4.4 Exterior Observations	14
4.5 Interior Observations	15
4.6 Other Observations	15
5.0 INTERVIEWS.....	15
6.0 EVALUATION.....	17
6.1 Findings and Opinions.....	17
6.2 Data Gaps	20
6.3 Conclusions.....	20
6.4 Environmental Professional Statement.....	21
7.0 NON-SCOPE SERVICES	21
8.0 COMMONLY USED ABBREVIATIONS	22
9.0 GLOSSARY OF KEY TERMS	24

TABLE OF CONTENTS (Continued)

FIGURES (Appendix A)

Figure 1 – Site Location Map

Figure 2 – Site/Area Map

APPENDICES

Appendix A – Figures

Appendix B – User Provided Information

Appendix C – Site Photographs

Appendix D – Regulatory Research Documentation

Appendix E – Historical Records Documentation

Appendix F – Other Documentation

Appendix G – Qualifications of Environmental Professionals

EXECUTIVE SUMMARY

PPM Consultants, Inc. (PPM) was retained by the Denmon Engineering to conduct a Phase I Environmental Site Assessment (ESA) of the East Ouachita LED Site at Millhaven Road in Monroe, Louisiana. The purpose of this assessment was to identify recognized environmental conditions (REC) in connection with the property by means of interviews, review of record information, and site reconnaissance. The environmental assessment was conducted in conformance with the scope of ASTM International Standard Practice E 1527-13.

PPM conducted the site reconnaissance on October 19, 2020. The subject property includes approximately 70 acres of agricultural land in the city of Monroe, Louisiana. The subject property generally encompasses the vacant land bound to the west by an unnamed roadway, to the north by Millhaven Road, to the east by the properties along Wagon Wheel Road, and to the south by Frontage Road. The earliest available record of the subject property dates back to the 1940 Topographic Map that illustrates structures along the northern boundary. The 1956 aerial photograph shows residences along the northern boundary of the site. The structures were removed from the northern portion of the site prior to 1969 and the subject property has been used for agricultural crops since. The adjoining properties during site reconnaissance include: Ouachita Healthcare and Rehabilitation Center, Millhaven Road, a railroad right-of-way, FedEx shipping center, and the Evans Oil Company, LLC office to the north, AAA Cooper Shipping to the northeast, vacant land to the east, Interstate 20 right-of-way to the south, Delta Community College to the west.

This assessment has revealed no evidence of RECs in connection with the property.

1.0 INTRODUCTION

1.1 PROPERTY IDENTIFICATION

Property Name:	East Ouachita LED Site			
Current Property Owner:	East Ouachita Development LLC			
Current Site Use:	Vacant agricultural land			
Land Area in Acres:	Approximately 70 acres			
Street Address:	Millhaven Road			
County/Parish:	Ouachita Parish			
City, State, Zip Code:	Monroe, Louisiana 71203			
Site Coordinates:	32° 29' 40''N	Latitude	92° 01' 30''W	Longitude
Tax Parcel ID(s):	14406, 14407, 124696, 124697, 124698, 124699, 124700, 124701, 124702, 124703, 1240704, 124705			
Date of Site Visit:	October 19, 2020			
Attachments:	Site location is shown on Figure 1, Site Location Map, Appendix A.			
	Site map is shown on Figure 2, Site/Area Map, Appendix A.			
	Legal description (if obtained) is provided in Appendix F.			

1.2 PURPOSE

PPM Consultants, Inc. (PPM) was retained by Denmon Engineering to conduct a Phase I Environmental Site Assessment (ESA) of the above-referenced property in accordance with ASTM Standard Practice E 1527-13. The purpose of the ASTM Standard Practice E 1527-13 is:

“to define good commercial and customary practice in the United States of America for conducting an environmental site assessment of a parcel of commercial real estate with respect to the range of contaminants within the scope of the Comprehensive Environmental Response, Compensation and Liability Act (CERCLA) (42 U.S.C. §9601) and petroleum products. As such, this practice is intended to permit a user to satisfy one of the requirements to qualify for the innocent landowner, contiguous property owner, or bona fide prospective purchaser limitations on CERCLA liability (hereinafter, the “landowner liability protections,” or “LLPs”): that is, the practice that constitutes all appropriate inquiries into the previous ownership and uses of the property consistent with good commercial and customary practice as defined at 42 U.S.C. §9601(35)(B).

The goal of the process established by this practice is to identify recognized environmental conditions (REC) associated with the property. The term *recognized environmental condition* is defined by Practice E 1527-13 as:

“the presence or likely presence of any hazardous substances or petroleum products in, on, or at a property: (1) due to any release to the environment; (2) under conditions indicative of a release to the environment; or (3) under conditions that pose a material threat of a future release to the environment. De minimis conditions are not recognized environmental conditions.” Release to the environment entails the migration or movement of hazardous substances or petroleum products in any form, including solids and liquids at the surface or subsurface, and vapor in the subsurface to, within, or from the property. If such conditions exist on the property, and are not de minimis, the condition is a REC.

Key terms used in this report that are specifically defined by Practice E1527-13 are provided in **Section 9.0, Glossary of Key Terms**.

1.3 VAPOR MIGRATION

The environmental industry has interpreted many different ways to address *vapor migration* under Practice E1527-13. PPM’s interpretation is based on a literal reading of the two ASTM standards related to vapor migration and our professional judgment. Practice E1527-13 notes that vapor migration in the subsurface is described in Guide E2600 *Standard Guide for Vapor Encroachment Screening on Property Involved in Real Estate Transactions*; however, nothing stated in E1527-13 should be construed to require application of E2600 to achieve E1527-13 compliance with *all appropriate inquiry* (AAI). Similarly, E2600 states this guide may be used in conjunction with E1527 but does not alter or in any way define the scope of E1527. In addition, performance of E2600 is not a requirement of and does not constitute, expand, or in any way define AAI as defined and approved by the EPA under CERCLA.

In general, it has been PPM’s experience that the typical source of vapor in the subsurface environment is liquid, adsorbed, or dissolved-phase contaminants in soil or groundwater and that such vapors rarely migrate any significant distance from the soil or groundwater source. If the identification of a REC is based on groundwater migration, a different conclusion is not needed due to vapor migration from that same groundwater source. Nevertheless, vapor migration independent of soil and groundwater migration may occur along man-made preferential pathways such as underground utility conduits or when methane is generated by landfills. Therefore, to evaluate the potential for vapor migration

to the subject property, PPM has interviewed, as available, the property owner, key site manager, property occupants, and local fire marshal for reports and complaints of vapors on the property. PPM has also noted the presence of chemical odors or vapors during the site reconnaissance and attempt to determine the source of such odors or vapors through observation. This evidence has been used to evaluate the site for the presence of RECs due to vapor migration.

PPM does not evaluate vapors and gases as possible RECs in the following cases: natural gas released from utility supply piping, private tanks and piping, and ignition outlets; degradation by-products from sanitary sewers and septic tanks such as methane, carbon dioxide, and hydrogen sulfide; air emissions from automobiles, lawnmowers, generators, heaters, fire places, and other ignition sources that may produce carbon dioxide, carbon monoxide, and fuel residue; evaporation of the countless number of volatile chemicals used in typical household products such as cleaners and polish remover; off gas from building materials such as formaldehyde and paint solvents; or natural sources such as radon. Accumulation of such vapors or gases within a structure may pose fire, explosive, or air quality issues, but their evaluation it is not within the scope of Practice E1527-13.

1.4 CONTINUED VIABILITY AND USER RELIANCE

ASTM defines the “user” as the party seeking to use Practice E1527-13 to complete an ESA of the property. A user may include, without limitation, a potential purchaser of property, a potential tenant of property, an owner of property, a lender, or a property manager. The findings and conclusions contained within this report may not be used or relied upon by any other parties without the written consent of the client that contracted PPM to conduct this assessment and PPM. The client may designate other users who may rely on this report. All users currently identified by the client are named in **Section 2.1** of this report.

In accordance with the ASTM practice, this report may be relied upon by the user(s) for a period of up to 180 days prior to the date of acquisition or transaction. If the transaction occurs after 180 days, but prior to one year, this report may be used provided that the following components of the report are updated:

- Interviews with owners, operators, and occupants;
- Searches for recorded environmental cleanup liens;
- Reviews of federal, tribal, state, and local government records;

- Visual inspections of the property and of adjoining properties; and
- And declaration by the environmental professional for the assessment or update.

If a party different from the original user(s) intends to use this report, the subsequent user(s) must also satisfy the following requirements at a minimum:

- Obtain written authorization to rely on this report from the original client and PPM;
- Fulfill the User's Responsibilities outlined in **Section 2.0**; and
- Contract PPM to update the report if the original report is over 180 days and less than one year old.

If the report is greater than one year old at the time of acquisition by any user, no part of the report can be relied upon in order to satisfy all appropriate inquiry.

2.0 USER PROVIDED INFORMATION

2.1 USERS OF REPORT

Denmon Engineering contracted PPM to perform this Phase I ESA and is considered the client and a user of this report.

2.2 USER QUESTIONNAIRE

The "All Appropriate Inquiries" Final Rule (40 CFR Part 312) requires that certain tasks be performed by or on behalf of a party seeking to qualify for landowner liability protections (LLP) to CERCLA liability (i.e. the user). While such information is not required to be provided to the environmental professional (i.e. PPM), the environmental professional must request information from the user to assist in identifying RECs. The User Questionnaire found in Appendix X3 of Practice E1527-13 was provided to each of the users identified in **Section 2.1**. The User questionnaire was not returned by the client to PPM within the timeframe of this assessment.

2.3 TITLE SEARCH

The client/user did not provide a title search for environmental liens or activity and use limitations (AUL) filed or recorded against the property. The client/user also did not contract PPM to provide this service.

2.4 OTHER INFORMATION PROVIDED BY USER

Other information provided by the user includes the following:

- The user stated that the reason for performing the Phase I ESA was to satisfy the requirements of a development.
- The user identified the property as a vacant lot.
- The user identified Ms. Lisa Luffey Marks, at (318) 547-2842, as the site owner and contact.
- The user provided a copy of a Survey of the subject property and aerial map.

Information provided by the user is attached in **Appendix B**.

2.5 USER SPECIFIED TERMS, CONDITIONS, AND LIMITATIONS

The client did not request or specify any special terms, conditions, limitations, or considerations that would limit, deviate from, reduce, or add to the scope of this assessment with respect to Practice E1527-13.

3.0 RECORDS REVIEW

PPM conducted a review of reasonably ascertainable and usable records to help identify RECs in connection with the property. Information sources fall into the following categories: (1) Standard Environmental Record Sources that are specific lists of facilities typically involving hazardous substances or petroleum products and are regulated or recorded by federal, state, or tribal regulatory agencies; (2) Regulatory Agency File and Record Sources that are typically used to further research facilities identified by the Standard Environmental Record Sources; (3) Other Environmental Record Sources that may include previous assessments of the property; (4) Physical Setting Sources that provide information about the geologic, hydrogeologic, hydrologic, or topographic characteristics primarily used to evaluate the potential for contaminant migration from facilities identified by the Standard Environmental Record Sources; and (5) Standard Historical Sources, which have the primary objective to identify property land use from the present, back to the property's first developed use, or back to 1940, whichever is earlier. Information on available records is provided in the following sections.

3.1 ENVIRONMENTAL RECORD SOURCES

PPM retained the services of Environmental Data Resources, Inc. (EDR) to provide information available from state, tribal, and federal databases regarding reported environmental activities and releases in the site vicinity. PPM also reviewed federal and state electronic databases, where available, for files relevant to this ESA. A review of previous reports and other environmental documents that may have been provided by the user or other sources was also completed.

3.1.1 Standard Environmental Record Sources

Third-party providers of database searches such as EDR typically yield a large number of sites and a significant volume of environmental information. ASTM requires the Environmental Professional to evaluate the data and use their judgment regarding the level of detail to discuss and present regarding each of the listed sites. While numerous sites may be within the ASTM minimum search distance, many are located at significant distances from the subject property and based on this distance and other site-specific characteristics (site geology/hydrogeology, gradient, drainage, etc.) are unlikely to impact the subject property and therefore may be reasonably dismissed from further discussion in this section at the discretion of the Environmental Professional. The information presented below represents a summary of database searches and corresponding minimum search distances required by ASTM 1527-13. Also included is available relevant information from regulatory agency files researched.

SUMMARY OF DATABASE REVIEW			
Type of Site	ASTM Minimum Search Distance	Number Identified	
		Potential	Actual
Federal NPL	1 mile	0	0
Federal SEMS	0.5 mile	0	0
Federal SEMS Archive	0.5 mile	0	0
Federal RCRA CORRACTS	1 mile	0	0
Federal RCRA TSD	0.5 mile	0	0
Federal RCRA Generator	On or Adjoining	4	2
Federal ERNS	On site	0	0
State/Tribal Equivalent NPL	1 mile	0	0
State/Tribal Equivalent SEMS	0.5 mile	0	0
State/Tribal Landfill/SWD	0.5 mile	0	0
State/Tribal LUST	0.5 mile	0	0
State/Tribal RUST	On or Adjoining	1	0
State/Tribal Institutional/Engineering Control	On site	1	0

State/Tribal Voluntary Cleanup Sites	0.5 mile	0	0
State/Tribal Brownfields Sites	0.5 mile	0	0
Database Provider:	EDR		
Attachments:	Standard and Regulatory Record documents are provided in Appendix D .		

INFORMATION ON SITES IDENTIFIED BY DATABASE	
Site Name:	FedEx Freight Inc.
Database Map ID Reference:	2
Site Address:	8250 Millhaven Road
Type(s) of Site:	Small Quantity Generator of hazardous waste (RCRA-SQG)
Database Distance & Direction:	182 feet north-northeast
Actual Distance & Direction:	Adjoining north
Database Information:	FedEx Freight Inc. was identified as a RCRA-SQG, transporting ignitable waste (D001), corrosive waste (D002), reactive waste (D003), chromium (D007), lead (D008), Methyl ethyl ketone (D035), spent non-halogenated solvents (F003 and F005), 2-propane I or acetone I (U002), and methanol I or methyl alcohol I (U154). The use of the FedEx site was identified as general freight trucking, long-distance, less than truckload. No violations were listed.
Regulatory Agency Records:	LDEQ records included the initial hazardous waste generator form from 2009, along with updated generator forms from 2011 and 2012.

Site Name:	AAA Cooper Transportation
Database Map ID Reference:	A3
Site Address:	6540 Millhaven Road
Type(s) of Site:	RCRA-SQG
Database Distance & Direction:	184 feet east-northeast
Actual Distance & Direction:	Adjoining northeast
Database Information:	AAA Cooper Transportation was identified as a handler of hazardous waste, including D001, Mercury (D009), and D035. The use of the AAA Cooper Trucking site was identified as general freight trucking, long-distance, less than truckload. No violations were listed.
Regulatory Agency Records:	LDEQ records for AAA Cooper include listings for one 10,000-gallon diesel UST installed in August 1987 at the Millhaven Road facility. UST Closure documentation show that the UST was removed on December 8, 1993, from a tank approximately 70 feet north-northeast of the subject property boundary. Soil sampling during UST Closure was below laboratory detection limits for TPH constituents. Closure was granted for the AAA Cooper Transportation UST was granted on January 27, 1994. AAA Cooper Transportation registered as a Hazardous Waste generator in 2012. Two releases from damaged cargo was recorded by LDEQ with a non-hazardous silicon mixture tote release in 2003 and a release of hydrochloric acid drums inside a

	trailer in 2007. Neither of the LDEQ identified incidents included listings for off-site impact, and both spill incidents were closed by LDEQ.
--	--

3.1.2 Additional Environmental Record Sources

EDR also provides additional information from other EDR-proprietary and non-proprietary sources not specifically required by ASTM 1527-13, but may be relevant in determining the presence of RECs. Examples include typical higher risk sites such as historical drycleaners, automobile service stations, manufactured gas plants, landfills, emergency releases, and many others. ASTM does not specify search distances for these databases; therefore, the inclusion of listed sites below is at the discretion of the Environmental Professional.

INFORMATION ON SITES IDENTIFIED BY DATABASE	
Site Name:	Petro Air LLC/ Evans Oil Company
Database Map ID Reference:	A1
Site Address:	8450 Millhaven Road
Type(s) of Site:	EDR historical automotive facility
Database Distance & Direction:	156 feet east-northeast
Actual Distance & Direction:	Adjoining north
Database Information:	Petro Air LLC was identified by the EDR database search as a gasoline service station from 2011 to 2014.
Regulatory Agency Records:	LDEQ records list 8450 Millhaven Road as the office for Evans Oil Company. There is no documentation indicating the current or former presence of USTs at this address.

3.1.3 Other Environmental Records Sources

Title:	East Ouachita Plat	Source:	Denmon Engineering	Date:	10/7/2020
PPM was provided with a survey plat of the subject property. The survey plat identifies the current adjoining roadways along with potential additional roadways to the south and east of the site. No environmental features were identified such as bodies of water, natural gas lines, wells, or sewage lines within the subject property. A small area along the western boundary includes a sewer pump station.					
Attachments:	Other Environmental Record Documentation is provided in Appendix F .				

3.2 PHYSICAL SETTING SOURCES

Title:	Monroe South, LA Quadrangle, 7.5 Minute Topographic Map	Source:	USGS	Date:	1994
Title:	Geocheck Physical Source Setting	Source:	EDR	Date:	2020
Attachments:	Physical Setting Documentation is provided in Appendix F .				

In the absence of area-specific information such as PPM’s specialized knowledge or groundwater data obtained from document review, PPM assumes that the groundwater flow direction in the vicinity of the property mimics the topographical gradient indicated by USGS topographic maps. The topographic map illustrates the subject property as generally flat with no indicated slope on the subject property. The surrounding area on the topographic map is shown to slope generally to the southeast toward Gourd Bayou and then south to Young’s Bayou. The EDR Geocheck lists the subject property at an elevation of 72 feet Above Mean Sea Level with a general topographic gradient to the southeast. The site is reportedly underlain by Hebert silt loam that is somewhat poorly drained. Based on this map, the groundwater flow direction from the property is interpreted to be toward the southeast.

3.3 HISTORICAL USE INFORMATION

AERIAL PHOTOGRAPHS		
Year	Comments	
1940	Property	The subject property is illustrated as a developed tract along the south side of Millhaven Road. The majority of the site is developed as agricultural field. A tree line bounds the eastern side of the subject property. The northern boundary of the site includes three structures, at least two of the structures appear to be residences with one possible commercial building.
	Surrounding	The subject property is bound to the north by Millhaven Road. Residences are visible along Millhaven Road to the east and west. The surrounding properties to the south of Millhaven Road include agricultural land.
1969-1985	Property	The structures on northern portion of the site have been removed.
	Surrounding	The structures along Millhaven Road are no longer visible. Interstate 20 is visible further to the south.
1994	Property	The subject property appears similar to the previous aerial photographs.
	Surrounding	The adjoining property to the north includes the FedEx shipping facility and the AAA Cooper Transportation facility on the adjoining property to the northeast.

1998-2007	Property	The subject property appears similar to the previous aerial photographs.
	Surrounding	The adjoining property to the north includes to Evans Oil Company office.
2010-2017	Property	The subject property appears similar to the previous aerial photographs.
	Surrounding	Delta Community College was constructed on the adjoining property to the west before 2010 and Ouachita Healthcare and Rehabilitation Center before 2013.

CITY DIRECTORIES		
Year	Comments	
1992	Property	<u>Address:</u> subject property not listed
	Surrounding	<u>Millhaven Road</u> Listings of interest: (6742) Scott Cummings Salvage (8250) Arkansas Freightway (adjoining north) (8540) AAA Cooper Transportation (adjoining northeast)
1995	Property	<u>Address:</u> subject property not listed
	Surrounding	<u>Millhaven Road</u> (6928) Residence (8250) American Freightway Corp (adjoining north) (8772) Chem Spray North Inc.
2000	Property	<u>Address:</u> subject property not listed
	Surrounding	<u>Millhaven Road</u> (6928) Residence (8250) American Freightway Inc. (adjoining north) (8450) Evans Oil Company (adjoining north) Citgo Petroleum Corporation (8540) AAA Cooper Transportation
2005	Property	<u>Address:</u> subject property not listed
	Surrounding	<u>Millhaven Road</u> (6608) Residence (8250) FedEx Freight (adjoining north) (8450) Evans Oil Company (8475) Chennault Golf Course (8540) AAA Cooper Transportation

FIRE INSURANCE MAPS
Fire insurance maps were not available for the subject area.

USGS TOPOGRAPHIC MAPS		
Year	Comments	
1940	Property	The subject property includes two structures along the northern boundary, including a church on the south side of Millhaven Road. An unpaved pathway is shown crossing the central portion of the site.
	Surrounding	Structures are shown to the west of the subject property along Millhaven Road and further to the south along unpaved roadways. The site is bound to the north by Millhaven Road.
1957	Property	The unpaved pathway along the central portion of the site is no longer shown. The northern portion of the site includes three unnamed structures and a church along the south side of Millhaven Road.
	Surrounding	The surrounding structures to the south are no longer illustrated.
1969-1975	Property	The structures on the subject property are no longer visible.
	Surrounding	The surrounding property to the south includes to Interstate 20 right-of-way.
1995-2012	Property	The subject property appears similar to the previous topographic map.
	Surrounding	The FedEx Shipping facility and AAA Cooper Transport facility are visible along Millhaven Road.

OTHER HISTORICAL SOURCES	
Other historical sources were not identified for the subject area.	
Attachments:	Copies of Historical Records Documentation is provided in Appendix E .

4.0 SITE RECONNAISSANCE

During the site reconnaissance, PPM visually inspected the grounds and structures (if any) on the property to the extent not obstructed by bodies of water, adjacent buildings, or other obstacles. The objective of the site reconnaissance is to visually and physically observe the property and the adjoining properties for any uses or conditions that may indicate the likelihood of RECs in connection with the property interior and exterior inspections, focused on practices that involve the use, treatment, storage, disposal, generation, or release of hazardous substances or petroleum products. Exterior observations for this list are applied to the property and adjoining properties. Interior observations are limited to the property.

4.1 METHODOLOGY AND LIMITING CONDITIONS

Site reconnaissance does not include invasive or physical inspections of observed releases, such as ground disturbance to determine the thickness of a spill, or opening and inspecting

the contents of vaults, manholes, storage tanks, drums, and other containers suspected to contain hazardous substances or petroleum products. Limiting conditions such as potentially unsafe conditions or inaccessible area were evaluated at the discretion of the site inspector as obstacles to the inspection. There were no limiting conditions encountered during the site reconnaissance. In addition, there was no special methodology used to inspect the site.

4.2 SITE USE AND IMPROVEMENTS

CURRENT USE OF PROPERTY	
Agricultural lot	
Property Size and Shape:	Approximately 70 acres
Describe buildings on site:	
There are no structures on the subject property	
Describe vegetation and landscaping on site:	
The majority of the site is covered by a recently planted agricultural crop with stalks remaining on site from the previous crop. The eastern boundary includes mature trees. A small outcropping of trees was also visible along the southern portion of the site.	
Describe roads, paths, paved areas on site:	
No pathways or paved areas were visible on the site. The site is accessible via Millhaven Road to the north, an unnamed roadway to the west, or north Frontage Road to the south.	
Observed Topography and Drainages on site:	
The subject property is flat with no determined slope in any direction.	
Type of Sewage Disposal:	Municipal sewer line ends along the western boundary, the site is not currently served by a sewage disposal
Source of Drinking Water:	NA
Type of Heating & Cooling system:	NA
Adjoining Roads	
North:	Millhaven Road
East:	None
South:	North Frontage Road
West:	Unnamed roadway
References:	Property features are shown on Figure 2, Site/Area Map, Appendix A.
	Photographs of property are provided in Appendix C.

4.3 USES OF ADJOINING PROPERTIES

General Area Land Use:	Agricultural and commercial
-------------------------------	-----------------------------

ADJOINING PROPERTIES (Clockwise from Due North)	
Name:	Ouachita Healthcare and Rehabilitation Center
Address:	7950 Millhaven Road
Current & Past Uses:	Retirement community
Direction:	North
Intervening Street:	None

Name:	Railroad right-of-way
Address:	None
Current & Past Uses:	Railroad right-of-way
Direction:	North
Intervening Street:	Millhaven Road

Name:	FedEx shipping
Address:	8250 Millhaven Road
Current & Past Uses:	Shipping facility and truck parking
Direction:	North
Intervening Street:	None

Name:	Evans Oil Company
Address:	8450 Millhaven Road
Current & Past Uses:	Office
Direction:	North
Intervening Street:	None

Name:	AAA Cooper Transportation
Address:	8540 Millhaven Road
Current & Past Uses:	Shipping facility
Direction:	Northeast
Intervening Street:	None

Name:	Vacant land
Address:	NA
Current & Past Uses:	Undeveloped lots
Direction:	East and southeast
Intervening Street:	none

Name:	Interstate 20 right-of-way
Address:	None
Current & Past Uses:	Interstate right-of-way
Direction:	South
Intervening Street:	North Frontage Road

Name:	Delta Community College
Address:	7500 Millhaven Road
Current & Past Uses:	Community college
Direction:	west
Intervening Street:	Unnamed roadway
References:	Adjoining properties are shown on Figure 2, Site/Area Map, Appendix A.

4.4 EXTERIOR OBSERVATIONS

Were any of the following past or present conditions observed or suspected?	Property	Adjoining
	Yes or No	Yes or No
Pits, Ponds, and Lagoons	No	No
Stressed Vegetation	No	No
Stained Soil or Pavement	No	No
Solid Waste Disposal to Property	No	No
Fill of Unknown Origin	No	No
Waste Water	No	No
Wells	No	No
Septic Systems	No	Yes
The adjoining properties to the north include septic systems according to the Parish Sanitarian. PPM did not observe or smell any sewage wastes and could not visually determine the proximity of the septic systems on the adjoining properties.		
Above and Underground Storage Tanks	No	Yes
The AAA Cooper Transportation property on the adjoining site to the northeast formerly included USTs. PPM could not determine the former UST pit during visual inspection of the subject property. An aboveground diesel generator was observed approximately 120 feet north of the subject property boundary at the Ouachita Healthcare site. The generator was placed on a cement pad away from traffic and showed no signs of external damage. PPM did not observe staining around the generator or along the subject property boundary.		

Drums (Standard US 55-gallon)	No	No
Other Hazardous Substance/Petroleum Containers	No	No
Other Unidentified Substance Containers	No	No
Hydraulic Lifts and Elevators	No	No
Oil Water Separators	No	No
Chemical or Petroleum Odors	No	No
Pools of Liquid (excluding water)	No	No
Potential PCB Equipment	Yes	Yes
PPM observed three pole-mounted transformers along the eastern boundary of the site along with a pump station. The pump station was excluded from the subject property. PPM observed a pad-mounted transformer on the adjoining Ouachita Healthcare property to the north. Three pole-mounted transformers were observed along the northern boundary of the subject property. All transformers appeared to be in good condition with no evidence of damage or releases.		
Other Environmental Conditions	No	No

4.5 INTERIOR OBSERVATIONS

There are no interior spaces on the property.

4.6 OTHER OBSERVATIONS

No other observations were required during the course of this assessment.

5.0 INTERVIEWS

PPM conducted interviews when possible with individuals who may have knowledge of the site. The objective of interviews is to obtain information from persons likely to have actual knowledge of current and past uses or conditions of the property, adjoining properties, and surrounding area that may indicate the likelihood of RECs in connection with the property. The focus and quality of information is highly variable with each type of contact and individual. The persons interviewed were asked to be as specific as reasonably feasible in answering questions. Interview information is provided below:

INTERVIEW WITH CURRENT OWNER OR REPRESENTATIVE	
Interviewer:	Jordan Harper
Date(s) Attempted:	November 6 and November 9, 2020
Name of Contact:	Ms. Lisa Luffey Marks
Title/Affiliation:	East Ouachita Development LLC
Contact Information:	318-547-2842
<p>Comments: Mrs. Marks stated that the site has been in the family since approximately 1970 and has only been farm land in that time. She was not aware of the previous residences along the northern boundary. The larger tract, owned by the family, previously included the farm land to the west that is developed as Delta Community College and Ouachita Rehabilitation. She was not aware of any releases or fires on the site or surrounding properties and was not aware of the current or former presence of USTs, ASTs, or drums on the property.</p>	

INTERVIEW WITH PAST OWNER	
<p>Comments: No contact information for the previous owner was provided.</p>	

INTERVIEW WITH KEY SITE MANAGER	
<p>Comments: The site is undeveloped.</p>	

INTERVIEW WITH OCCUPANTS (MAJOR AND USING HAZ/PET)	
<p>Comments: The site is undeveloped.</p>	

INTERVIEW WITH LOCAL FIRE MARSHAL	
Interviewer:	Jordan Harper
Date(s) Attempted:	October 8, 2020 and November 6, 2020
Name of Contact:	Mr. Bronson Moss
Title/Affiliation:	Assistant to the Fire Chief, Monroe Fire Department
Contact Information:	Bronson.Moss@ci.monroe.la.us ,
<p>Comments: Mr. Moss confirmed that the property was within the city boundaries. PPM requested that the City of Monroe Fire Department search its records for fires or spills on the subject property or surrounding properties along with checks for air migration issues. Mr. Moss stated that the only listed incident for the area was a single vehicle fire to the north of the subject property along the railroad tracks near Chennault Park.</p>	

INTERVIEW WITH LOCAL HEALTH DEPARTMENT	
Interviewer:	Jordan Harper
Date(s) Attempted:	October 8, 2020
Name of Contact:	Mr. Greg Hill
Title/Affiliation:	Parish Sanitarian
Contact Information:	(318) 361-7213
Comments: Mr. Hill stated that municipal sewer line continued to the western edge of the subject property, but is not currently serving the subject property. He stated that the properties along Millhaven to the north and along Wagon Wheel Road to the east were mixed between private sewage and community sewage. He was not aware of any environmental issues associated with the subject property.	

INTERVIEW WITH STATE REGULATORY AGENCY
Comments: No ongoing regulatory issues were identified associated with the subject or adjoining properties.

INTERVIEW WITH NEIGHBOR FOR ABANDONED PROPERTIES
Comments: See current property owner interview.

INTERVIEWS WITH OTHERS
Comments: No additional interviewers were required during the course of this assessment.

6.0 EVALUATION

6.1 FINDINGS AND OPINIONS

Relevant information gathered from user provided information, records reviews, observations, and interviews was evaluated together to provide a professional opinion as to whether any of the suspect activities identified represent RECs, controlled recognized environmental conditions (CREC), historical recognized environmental conditions (HREC), or de minimis conditions associated with the property. The findings and opinions of this assessment are as follows:

- **Historical use of the property prior to current use.** The earliest available record of the subject property dates back to the 1940 Topographic Map that illustrates the northern portion of the site as developed with two structures, including one residence and one church. The 1956 aerial photograph shows an additional residence on northern portion of the subject property and the number of structures and usage is confirmed by the 1957 topographic map. The 1969 aerial photograph and topographic map show that the residences and church on the northern boundary

of the subject property have been removed. The use of the subject property as residences and a church from at least 1940 to at least 1957 is not considered to represent a REC.

- **Current use of the property.** The southern portion of the site has been used as agricultural lots since at least 1940 and the northern portion of the subject property has been used as agricultural lots since at least 1969. The use of the subject property as agricultural lots since 1969 is not considered to represent a REC. Areas of potential environmental concern associated with use of the subject property include:

 - Electrical transformers- PPM observed three pole-mounted electrical transformers along the northern boundary of the subject property. PPM noted that these transformers were in good condition with no visible sign of damage or signs of release. PPM does not consider the electrical transformers along the northern boundary of the site to represent a REC.
- **Historical and current surrounding land uses. DISCUSS**

 - Ouachita Healthcare and Rehabilitation Center backup generator- PPM noted a backup generator on the adjoining property to the north approximately 120 feet north of the subject property boundary. The generator was noted as a diesel type generator with a small diesel AST located interior to the generator housing. The generator AST includes an internal secondary containment to reduce the risk of release should the AST fail. The backup generator was located on pavement and separated from roadway access. PPM did not note any vegetative damage or staining indicative or releases. Based on the secondary containment to the diesel generator; the lack of staining, and distance, PPM does not consider the backup generator to represent a REC.
 - Petro Air LLC/ Evans Oil Company- is located at 8450 Millhaven Road on the adjoining property to the north. Petro Air LLC was identified by the EDR database search as a gasoline service station from 2011 to 2014. LDEQ records list 8450 Millhaven Road as the office for Evans Oil Company. There is no documentation indicating the current or former presence of USTs at this address. PPM observed the Evans Oil Company office to be a commercial building and did not observe aboveground or underground tanks. Based on the lack of fuel tanks on the adjoining property PPM does not consider the Evans Oil Company office to represent a REC.

- FedEx Freight Inc.- is located on the adjoining property to the north at 8250 Millhaven Road was identified as a RCRA-SQG transporting ignitable waste (D001), corrosive waste (D002), reactive waste (D003), chromium (D007), lead (D008), Methyl ethyl ketone (D035), spent non-halogenated solvents (F003 and F005), 2-propane I or acetone I (U002), and methanol I or methyl alcohol I (U154). The use of the FedEx site was identified as general freight trucking, long-distance, less than truckload. No violations were listed. LDEQ records included the initial hazardous waste generator form from 2009, along with updated generator forms from 2011 and 2012. No reports of releases or discharge from the FedEx property were reported. PPM did not observe staining to the soils or vegetation of the FedEx property or the subject property. PPM did not observe any exterior storage of hazardous substances or petroleum products on the FedEx property. Based on the lack of reported releases, lack of visible damage, lack of processing on the FedEx property, and lack of external storage, PPM does not consider the FedEx Freight facility to represent a REC.
- AAA Cooper Transportation hazardous waste generation- is located on the adjoining property to the northeast at 6540 Millhaven Road and was identified as a RCRA-SQG handler of hazardous waste, including ignitable waste (D001), Mercury (D009), and Methyl ethyl ketone (D035). The use of the AAA Cooper Trucking site was identified as general freight trucking, long-distance, less than truckload. No violations were listed. AAA Cooper Transportation registered as a Hazardous Waste generator in 2012. Two releases from damaged cargo was recorded by LDEQ with a non-hazardous silicon mixture tote release in 2003 and a release of hydrochloric acid drums inside a trailer in 2007. Neither of the LDEQ identified incidents included listings for off-site impact, and both spill incidents were closed by LDEQ. PPM did not observe any exterior storage or hazardous substance or petroleum products on the AAA Cooper Transportation property. PPM did not observe any staining or impacted vegetation on the AAA Cooper Transportation site or along the edge of the subject property. Based on the lack of reported releases traveling to the subject property, lack of visible damage, lack of processing on the AAA Cooper Transportation property, and lack of external storage, PPM does not consider the AAA Cooper Transportation facility to represent a REC.
- AAA Cooper Transportation fuel tank- LDEQ records list one 10,000-gallon diesel UST installed in August 1987 at the Millhaven Road facility. UST closure documentation show that the UST was removed on December 8, 1993, from a tank approximately 70 feet north-northeast of the subject property

boundary. Soil sampling during UST closure was below laboratory detection limits for TPH constituents. Closure was granted for the AAA Cooper Transportation UST was granted on January 27, 1994. Based on the removal of the UST and the closure granted by LDEQ, PPM does not consider the AAA Cooper Transportation fuel tank to represent a REC.

6.2 DATA GAPS

A data gap is a lack of information or inability to obtain information despite good faith efforts to gather such information. A data gap is only significant if it affects PPM's ability to identify RECs.

Data failure is a type of data gap that involves the inability to identify the property use at five-year intervals back to first developed use or 1940 whichever is earlier. Data failure occurred during this assessment because the oldest available historical record dated 1940 identified a property use earlier than 1940. The 1940 topographic map showed the property was developed with at least two structures along the northern boundary. The structure appear to have a similar location and prospective uses as the 1956 aerial photograph that shows the subject property to be developed with residences and a church. No available records predate the construction of the structures on the subject property. Based on the determined usage of the subject property as a non-REC in 1940, PPM does not consider the data failure to represent a significant data gap.

Historical record intervals of greater than 5 years were encountered between 1957 and 1969. The historical record in 1940 and 1957 showed the property to be developed with residences and a church along the northern portion of the subject property. The historical record in 1969 showed the subject property to be cleared of developments as an agricultural lots. PPM does not consider this data failure to represent a significant data gap.

Due to the lack of significant data gaps, is it PPM's professional opinion that additional Phase I investigation is not warranted.

6.3 CONCLUSIONS

PPM has performed a Phase I ESA in conformance with the scope and limitations of ASTM Practice E1527 of East Ouachita LED Site, the property. Any exceptions to, or deletions from, this practice are described in **Sections 4.1** and **6.3** of this report. This assessment has revealed no evidence of RECs in connection with the property.

6.4 ENVIRONMENTAL PROFESSIONAL STATEMENT

I, Gregory P. Stover, declare that, to the best of my professional knowledge and belief, I meet the definition of Environmental Professional as defined in §312.10 of 40 CFR § 312. I have the specific qualifications based on education, training, and experience to assess a property of the nature, history, and setting of the subject property. I have developed and performed the all appropriate inquiries in conformance with the standards and practices set forth in 40 CFR Part 312. My signature is provided on the cover of this report. My environmental professional qualifications are provided in **Appendix G** of this report.

7.0 NON-SCOPE SERVICES

PPM did not provide any additional services outside the scope of Practice E1527-13.

8.0 COMMONLY USED ABBREVIATIONS

The following is a list of abbreviations that are commonly used in Phase I ESA reports:

AAI	all appropriate inquiries
AST	aboveground storage tank
ASTM	American Society for Testing and Materials
ATG	Automatic Tank Gauge
AUL	activity and use limitations
BTEX	benzene, toluene, ethylbenzene, and xylenes (gasoline components)
BDL	below detection limits
BFPP	Bona Fide Prospective Purchaser liability protection
BGS	below ground surface
CAP	Corrective Action Plan
CERCLA	Comprehensive Environmental Response, Compensation and Liability Act
CESQG	Conditionally Exempt Small Quantity Generator (<100 kg per month)
CFR	Code of Federal Regulations
C.H.M.M.	Certified Hazardous Materials Manager
C.I.H	Certified Industrial Hygienist
CPO	Contiguous Property Owner liability protection
CREC	controlled recognized environmental condition
CSLD	Continuous Statistical Leak Detection
COC	Constituents (or Chemicals) of Concern
CORRACTS	facilities subject to Corrective Action under RCRA
DNAPL	dense non-aqueous phase liquid
ECHO	Enforcement & Compliance History Online (USEPA)
EDR	Environmental Data Resources
EPA	Environmental Protection Agency (aka USEPA)
ERNS	Emergency Response Notification System
ESA	Environmental Site Assessment
FOIA	Freedom of Information Act
FRP	Fiberglass Reinforced Plastic
HREC	historical recognized environmental condition
ILO	Innocent Landowner Defense liability protection
LDEQ	Louisiana Department of Environmental Quality
LLP	landowner liability protections
LQG	Large Quantity Generator of hazardous waste (>1,000 kg per month)
LNAPL	light non-aqueous phase liquid
LUST	leaking underground storage tank
NFA	no further action
NFA ATT	no further action at this time
NFRAP	no further remedial action is planned under CERCLA
NPDES	National Pollutant Discharge Elimination System
NPL	National Priority List
mg/L	micrograms per liter (aka ppb)

mg/kg	micrograms per kilogram (aka ppb)
mg/L	milligrams per liter (aka ppm)
mg/kg	milligram per kilogram (aka ppm)
MCL	Maximum Contaminant Level
MTBE	methyl tertiary butyl ether (common gasoline additive)
PAH	polynuclear (or polycyclic) aromatic hydrocarbons
PCB	polychlorinated biphenyls
PCE	perchloroethylene (tetrachloroethylene or -ethene)
P.G.	Professional Geologist
P.E.	Professional Engineer
ppb	parts per billion
ppm	parts per million
PPM	PPM Consultants, Inc.
PRP	Potentially Responsible Party
REC	Recognized Environmental Condition
RECAP	Risk Evaluation/Corrective Action Program
RCRA	Resource Conservation and Recovery Act
RP	Responsible Party
RSL	Regional Screening Levels (EPA)
RUST	registered underground storage tank
SARA	Superfund Amendments and Reauthorization Act of 1986
SDS	Safety Data Sheet
SEMS	Superfund Enterprise Management System
SS	Screening Standard
SWD	Solid Waste Disposal
SQG	Small Quantity Generator of hazardous waste (100 to 1,000 kg per month)
STIP3	Steel Tank Institute Protection 3
TCE	trichloroethylene (-ethene)
TPH	total petroleum hydrocarbons
TSDF	hazardous waste treatment, storage, or disposal facility
USC	United States Code
USEPA	United States Environmental Protection Agency
USGS	United States Geological Survey
UST	underground storage tank
VEC	Vapor Encroachment Concern

9.0 GLOSSARY OF KEY TERMS

The following is a list of key terms used in this report with definitions per Practice E1527-13:

activity and use limitations (AUL): legal or physical restrictions or limitations on the use of, or access to, a site or facility: (1) to reduce or eliminate potential exposure to hazardous substances or petroleum products in the soil, soil vapor, groundwater, and/or surface water on the property, or (2) to prevent activities that could interfere with the effectiveness of a response action, in order to ensure maintenance of a condition of no significant risk to public health or the environment. These legal or physical restrictions, which may include institutional and/or engineering controls, are intended to prevent adverse impacts to individuals or populations that may be exposed to hazardous substances and petroleum products in the soil, soil vapor, groundwater, and/or surface water on the property.

adjoining properties: any real property or properties the border of which is contiguous or partially contiguous with that of the property, or that would be contiguous or partially contiguous with that of the property but for a street, road, or other public thoroughfare separating them.

bona fide prospective purchaser (BFPP): One of the three Landowner Liability Protections (LLPs). A person may qualify as a bona fide prospective purchaser if, among other requirements, such person made “all appropriate inquiries into the previous ownership and uses of the facility in accordance with generally accepted good commercial and customary standards and practices.” Knowledge of contamination resulting from all appropriate inquiries would not generally preclude this liability protection. A person must make all appropriate inquiries on or before the date of purchase.

business environmental risk: a risk which can have a material environmental or environmentally-driven impact on the business associated with the current or planned use of a parcel of commercial real estate, not necessarily limited to those environmental issues required to be investigated in this practice. Consideration of business environmental risk issues may involve addressing one or more non-scope considerations.

contiguous property owner (CPO): One of the three Landowner Liability Protections (LLPs). A person may qualify for the *contiguous property owner liability protection* if, among other requirements, such person owns real *property* that is contiguous to, and that is or may be contaminated by *hazardous substances* from other real *property* that is not owned by that person. Furthermore, such person conducted *all appropriate inquiries* at the time of acquisition of the *property* and did not know or have reason to know that the *property* was or could be contaminated by a *release* or threatened *release* from the contiguous *property*. The *all appropriate inquiries* must not result in knowledge of contamination. If it does, then such person did “know” or “had reason to know” of contamination and would not be eligible for the *contiguous property owner liability protection*.

controlled recognized environmental condition (CREC): a recognized environmental condition resulting from a past release of hazardous substances or petroleum products that has been addressed to the satisfaction of the applicable regulatory authority (for example, as evidenced by the issuance of a no further action letter or equivalent, or meeting risk-based criteria established by regulatory authority), with hazardous substances or petroleum products allowed to remain in place subject to the implementation of required controls (for example, property use restrictions, activity and use limitations, institutional controls, or engineering controls). A condition considered by the environmental professional to be a controlled recognized environmental condition shall be listed in the findings section of the Phase I Environmental Site Assessment report, and as a recognized environmental condition in the conclusions section of the Phase I Environmental Site Assessment report.

data failure: a failure to achieve the historical research objectives set by Practice E1527-13 even after reviewing the standard historical sources listed by Practice E1527-13 that are reasonably ascertainable and likely to be useful. Data failure is one type of data gap.

data gap: a lack of or inability to obtain information required by this practice despite good faith efforts by the environmental professional to gather such information. Data gaps may result from incompleteness in any of the activities required by Practice E1527-13, including, but not limited to site reconnaissance, interviews, and document reviews. Data gaps that affect the environmental professional's ability to identify recognized environmental conditions are significant data gaps. For example, if a building on the property is inaccessible during the site visit, and the environmental professional's experience indicates that such a building often involves activity that leads to a recognized environmental condition, the inability to inspect the building would be a significant data gap warranting comment in the report.

de minimis condition: a condition that generally does not present a threat to human health or the environment and that generally would not be the subject of an enforcement action if brought to the attention of appropriate governmental agencies. Conditions determined to be de minimis conditions are not recognized environmental conditions nor controlled recognized environmental conditions.

environment: CERCLA 42 U.S.C. § 9601(8) defines "environment" to mean (A) the navigable waters, the waters of the contiguous zone, and the ocean waters of which the natural resources are under the exclusive management authority of the United States under the Magnuson-Stevens Fishery Conservation and Management Act [16 U.S.C. 1801 et seq.], and (B) any other surface water, ground water, drinking water supply, land surface or subsurface strata, or ambient air within the United States or under the jurisdiction of the United States.

environmental lien: a charge, security, or encumbrance upon title to a property to secure the payment of a cost, damage, debt, obligation, or duty arising out of response actions, cleanup, or other remediation of hazardous substances or petroleum products upon a property.

environmental professional: a person meeting the education, training, and experience requirements as set forth in 40 CFR §312.10(b).

hazardous substance: a substance defined as a hazardous substance pursuant to CERCLA 42 U.S.C. §9601(14), as interpreted by EPA regulations and the courts. The term does not include petroleum, including crude oil or any fraction thereof which is not otherwise specifically listed or designated as a *hazardous substance*, and the term does not include natural gas, natural gas liquids, liquefied natural gas, or synthetic gas usable for fuel (or mixtures of natural gas and such synthetic gas).

historical recognized environmental condition (HREC): a past release of any hazardous substances or petroleum products that has occurred in connection with the property and has been addressed to the satisfaction of the applicable regulatory authority or meeting unrestricted use criteria established by a regulatory authority, without subjecting the property to any required controls (for example, property use restrictions, activity and use limitations, institutional controls, or engineering controls). Before calling the past release a historical recognized environmental condition, the environmental professional must determine whether the past release is a recognized environmental condition at the time the Phase I Environmental Site Assessment is conducted (for example, if there has been a change in the regulatory criteria). If the EP considers the past release to be a recognized environmental condition at the time the Phase I ESA is conducted, the condition shall be included in the conclusions section of the report as a recognized environmental condition.

innocent landowner (ILO): One of the three Landowner Liability Protections (LLPs). A person may qualify as one of three types of innocent landowners: (i) a person who "did not know and had no reason to know" that contamination existed on the property at the time the purchaser acquired the property; (ii) a government entity which acquired the property by escheat, or through any other involuntary transfer or acquisition, or through the exercise of eminent domain authority by purchase or condemnation; and (iii) a person who

“acquired the facility by inheritance or bequest.” To qualify for the innocent landowner defense, such person must have made all appropriate inquiries on or before the date of purchase. Furthermore, the all appropriate inquiries must not have resulted in knowledge of the contamination. If it does, then such person did “know” or “had reason to know” of contamination and would not be eligible for the innocent landowner defense.

key site manager: the person identified by the owner or operator of a property as having good knowledge of the uses and physical characteristics of the property.

Landowner Liability Protections (LLPs): landowner liability protections under CERCLA; these protections include the bona fide prospective purchaser liability protection, contiguous property owner liability protection, and innocent landowner defense from CERCLA liability. See 42 U.S.C. §§9601(35)(A), 9601(40), 9607(b), 9607(q), 9607(r).

material threat: a physically observable or obvious threat which is reasonably likely to lead to a release that, in the opinion of the environmental professional, is threatening and might result in impact to public health or the environment. An example might include an aboveground storage tank system that contains a hazardous substance and which shows evidence of damage. The damage would represent a material threat if it is deemed serious enough that it may cause or contribute to tank integrity failure with a release of contents to the environment.

migrate/migration: for the purposes of this practice, “migrate” and “migration” refers to the movement of hazardous substances or petroleum products in any form, including, for example, solid and liquid at the surface or subsurface, and vapor in the subsurface.

obvious: that which is plain or evident; a condition or fact that could not be ignored or overlooked by a reasonable observer while visually or physically observing the property.

petroleum products: those substances included within the meaning of the petroleum exclusion to CERCLA, 42 U.S.C. §9601(14), as interpreted by the courts and EPA, that is: petroleum, including crude oil or any fraction thereof which is not otherwise specifically listed or designated as a hazardous substance under Subparagraphs (A) through (F) of 42 U.S.C. § 9601(14), natural gas, natural gas liquids, liquefied natural gas, and synthetic gas usable for fuel (or mixtures of natural gas and such synthetic gas). (The word fraction refers to certain distillates of crude oil, including gasoline, kerosine, diesel oil, jet fuels, and fuel oil, pursuant to Standard Definitions of Petroleum Statistics.)

practically reviewable: information that is practically reviewable means that the information is provided by the source in a manner and in a form that, upon examination, yields information relevant to the property without the need for extraordinary analysis of irrelevant data. The form of the information shall be such that the user can review the records for a limited geographic area. Records that cannot be feasibly retrieved by reference to the location of the property or a geographic area in which the property is located are not generally practically reviewable. Most databases of public records are practically reviewable if they can be obtained from the source agency by the county, city, zip code, or other geographic area of the facilities listed in the record system. Records that are sorted, filed, organized, or maintained by the source agency only chronologically are not generally practically reviewable. Listings in publicly available records which do not have adequate address information to be located geographically are not generally considered practically reviewable. For large databases with numerous records (such as RCRA hazardous waste generators and registered underground storage tanks), the records are not practically reviewable unless they can be obtained from the source agency in the smaller geographic area of zip codes. Even when information is provided by zip code for some large databases, it is common for an unmanageable number of sites to be identified within a given zip code. In these cases, it is not necessary to review the impact of all of the sites that are likely to be listed in any given zip code because that information would not be practically reviewable. In other words, when so much data is generated that it cannot be feasibly reviewed for its impact on the property, it is not practically reviewable.

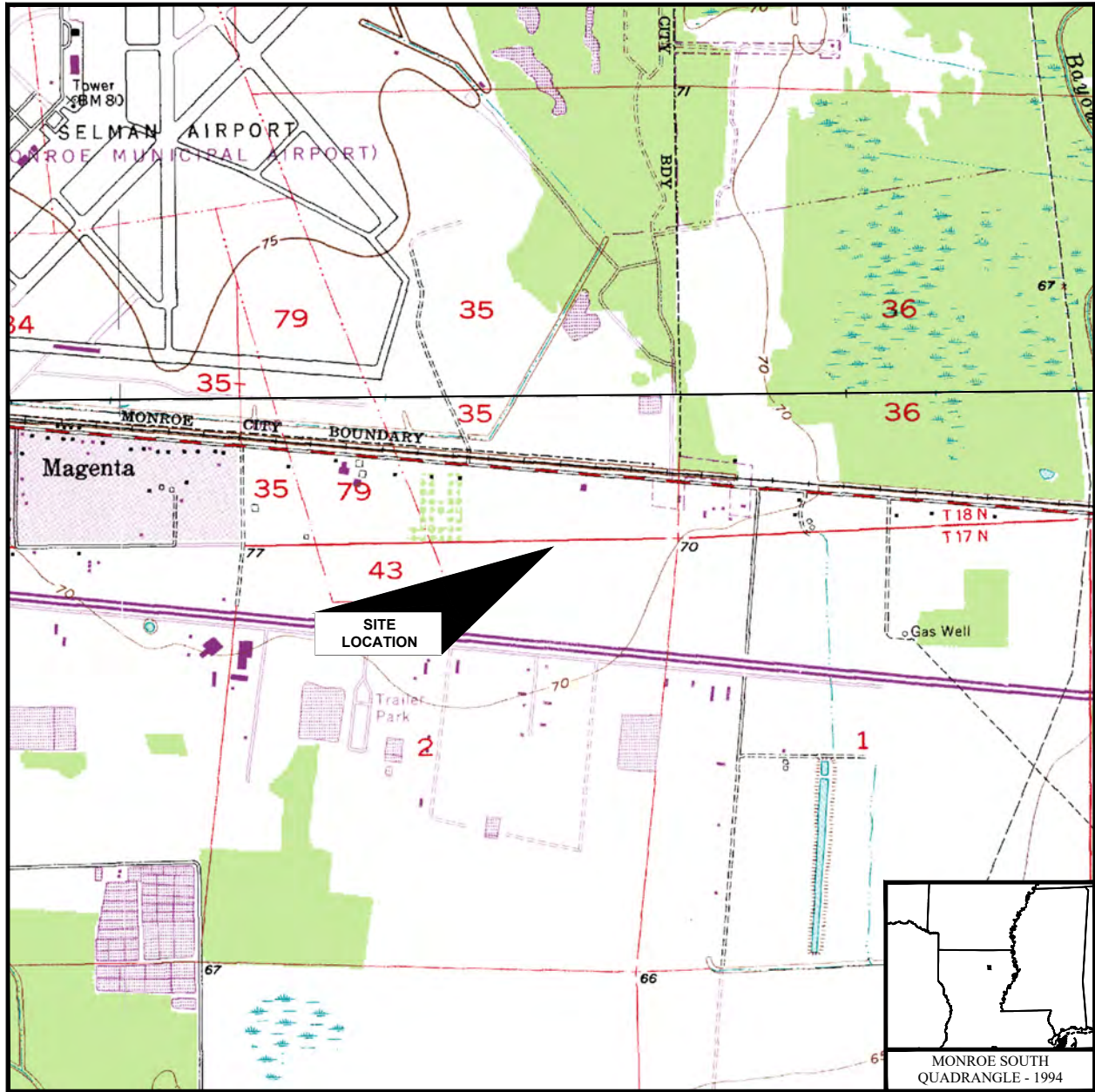
property: the real property that is the subject of the environmental site assessment described in this report. Real property includes buildings and other fixtures and improvements located on the property and affixed to the land.

recognized environmental condition (REC): the presence or likely presence of any hazardous substances or petroleum products in, on, or at a property: (1) due to any release to the environment; (2) under conditions indicative of a release to the environment; or (3) under conditions that pose a material threat of a future release to the environment.

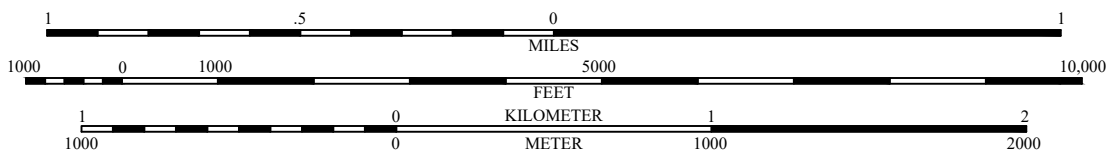
release: a release of any hazardous substance or petroleum product shall have the same meaning as the definition of “release” in CERCLA 42 U.S.C. § 9601(22)). The first element for establishing CERCLA liability is that there must be a release or threatened release of hazardous substances from a facility or a vessel. A release or threatened release of a hazardous substance includes any “spilling, leaking, pumping, pouring, emitting, emptying, discharging, injecting, escaping, leaching, dumping or disposing into the environment (including the abandonment or discarding of barrels, containers and other closed receptacles containing any hazardous substance, or pollutant or contaminant.”


APPENDICES

APPENDIX A – FIGURES



SCALE: 1 : 24,000



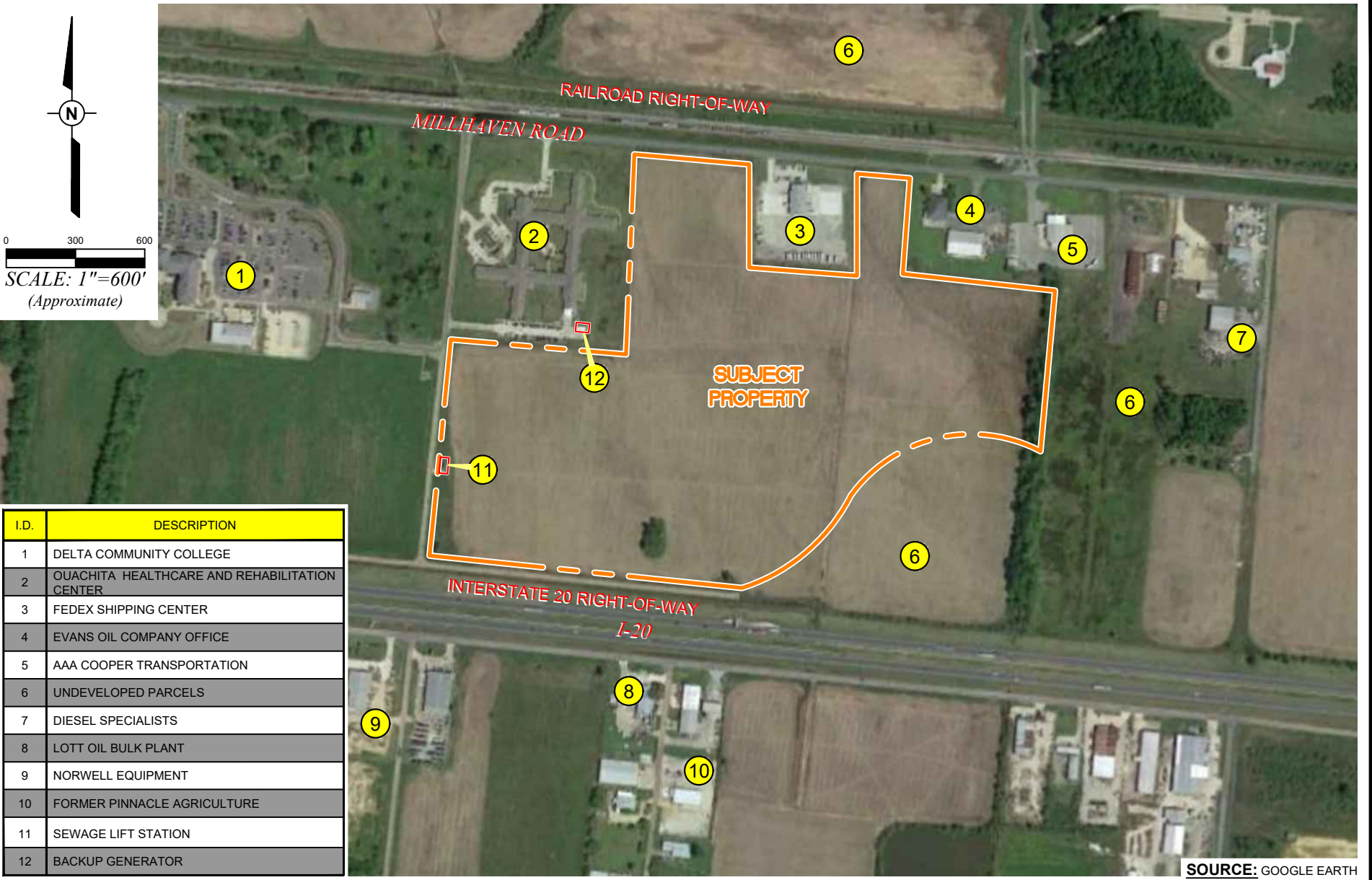
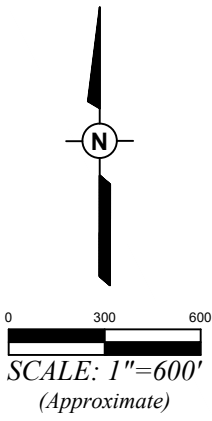
 PPM CONSULTANTS, INC. www.ppmco.com	
DRAWN BY: JCP	DRAWN DATE: 11/3/2020
PROJECT NUMBER: 115411	PHASE: ESAI

DENMON ENGINEERING
EAST OUACHITA LED SITE
 MILLHAVEN ROAD
 MONROE, LOUISIANA

SITE LOCATION MAP


FIGURE NUMBER

1



SOURCE: GOOGLE EARTH

I.D.	DESCRIPTION
1	DELTA COMMUNITY COLLEGE
2	OUACHITA HEALTHCARE AND REHABILITATION CENTER
3	FEDEX SHIPPING CENTER
4	EVANS OIL COMPANY OFFICE
5	AAA COOPER TRANSPORTATION
6	UNDEVELOPED PARCELS
7	DIESEL SPECIALISTS
8	LOTT OIL BULK PLANT
9	NORWELL EQUIPMENT
10	FORMER PINNACLE AGRICULTURE
11	SEWAGE LIFT STATION
12	BACKUP GENERATOR

 PPM CONSULTANTS, INC. www.ppmco.com	
DRAWN BY: JCP	DRAWN DATE: 11/3/2020
PROJECT NUMBER: 115411	PHASE: ESAI

DENMON ENGINEERING
EAST OUACHITA LED SITE
 MILLHAVEN ROAD
 MONROE, LOUISIANA

SITE / AREA MAP

FIGURE NUMBER
2

APPENDIX B – USER PROVIDED INFORMATION



LOUISIANA ECONOMIC DEVELOPMENT INITIAL SITE EVALUATION

East Ouachita Development - 70.24 Ac. ±

Ouachita Parish, Louisiana

Prepared For: Louisiana Economic Development

September 2019

LAND DISTRICT NORTH OF THE RED RIVER SECTION 2, T-17-N, R-4-E & SECTION 35, T-18-N, R-4-E OUACHITA PARISH, LOUISIANA

SCALE: 1" = 200'

FIRM
FLOOD INSURANCE RATE MAP
OUACHITA PARISH
ZONE X
MAP NUMBER 22073C0075 E
EFFECTIVE DATE: MARCH 15, 1994

UTILITIES:
SEWER: CITY OF MONROE
(318) 329-2392
WATER: CITY OF MONROE
(318) 329-2259
ELECTRIC: ENTERGY
1-800-368-3749
GAS: ATMOS ENERGY
1-800-547-4321
TELEPHONE: AT & T
1-866-620-6000
CABLE: COMCAST CABLE
(318) 396-5400

PLAT OF REFERENCE:

REFERENCE PLAT
BY J.C. CRAWFORD,
REGISTERED CIVIL ENGINEER
DATED: NOVEMBER 25, 1974
C.O.B. 1036, PG. 93
OUACHITA PARISH, LOUISIANA

REFERENCE PLAT
BY J. WALTER BALLARD, P.L.S.
DATED: NOVEMBER 2002
RIGHT OF WAY MAP
I-20 FRONTAGE ROAD (NORTH)
GARRETT RD. TO WAGON WHEEL RD.
I-20 ECONOMIC DEVELOPMENT DISTRICT
CITY OF MONROE, LOUISIANA

REFERENCE PLAT
BY DON HARRISON
DATED: NOVEMBER 2002
GENERAL PROPERTY & RIGHT OF WAY MAP
I-20 FRONTAGE ROAD (NORTH)
GARRETT RD. TO WAGON WHEEL RD.
I-20 ECONOMIC DEVELOPMENT DISTRICT
CITY OF MONROE, LOUISIANA

REFERENCE PLAT
BY KEVIN E. CROSBY, LAZENBY & ASSOCIATES, INC.
DATED: 2/3/11
BOUNDARY SURVEY OF
A 14.45 ACRE± TRACT
MILLHAVEN ROAD (LA HIGHWAY 594)
OUACHITA PARISH, LOUISIANA

BASIS OF BEARING:

GPS OBSERVATION NAD 83

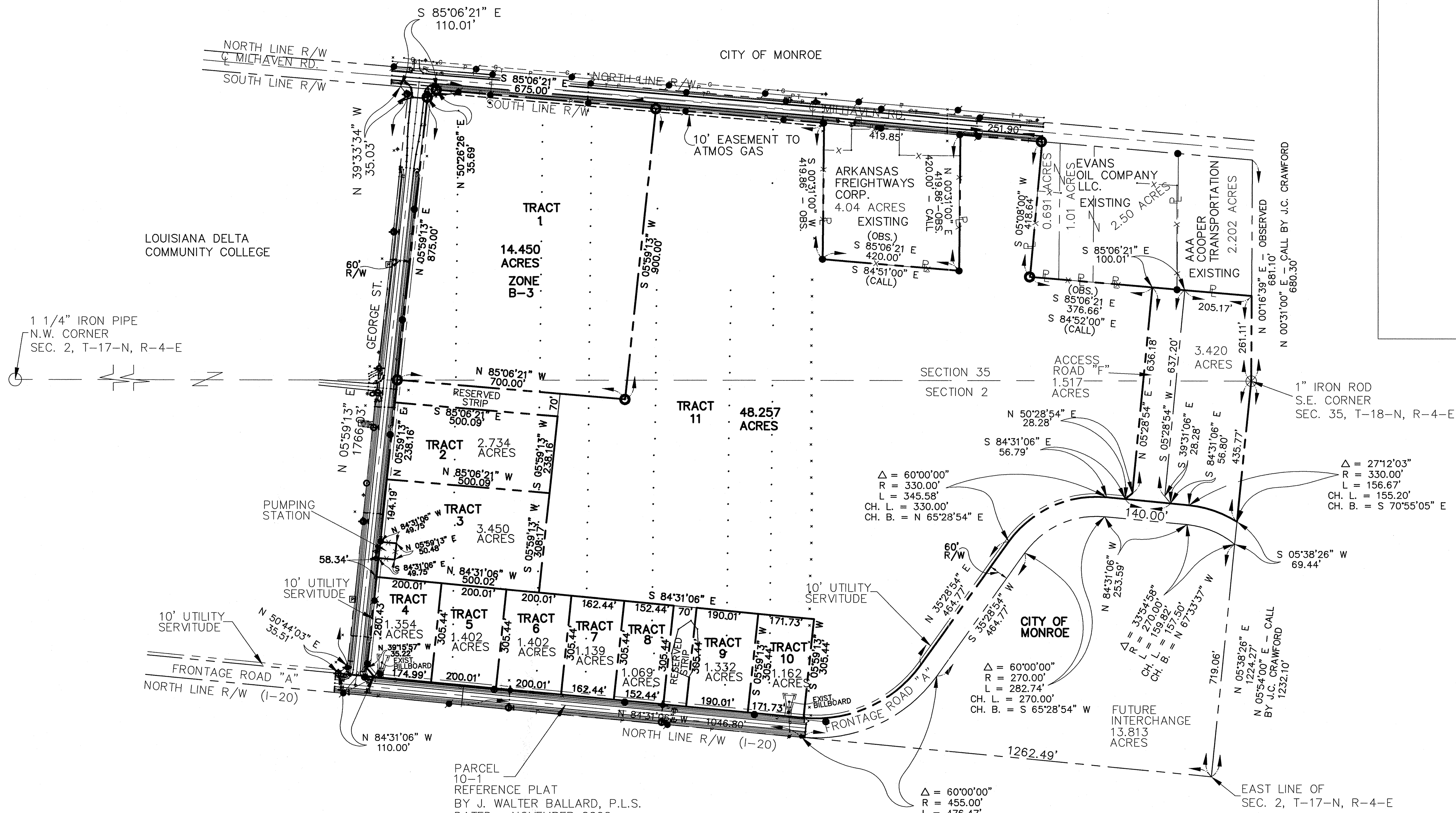
NOTES:

TRACT 2 THRU TRACT 11
CURRENTLY ZONED I-1.

I, CHARLES N. HATCH, JR., P.L.S., do hereby certify that the property shown hereon by heavy lines has been surveyed by me or under my direct supervision and that each corner has been monumented as indicated. This survey has been made in accordance with the minimum standards for property boundary surveys stipulated in Chapter 25, LAC 46; LXI and meets the requirements for a Class "B" Survey.

CHARLES N. HATCH, JR.
P.L.S. NO. 4811

STATE OF LOUISIANA
DEPARTMENT OF TRANSPORTATION
AND DEVELOPMENT

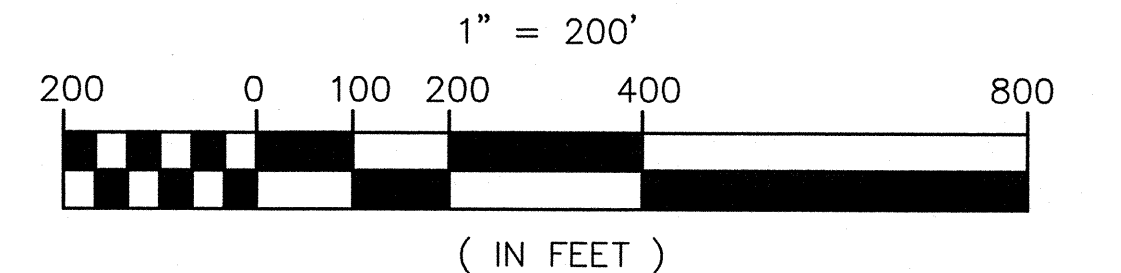


OWNERS CERTIFICATE:

LEGEND:

- POWER POLE
- ⊙ CONTROL POINT
- 1/2" IRON PIPE FND.
- 5/8" REBAR FND.
- ◆ JOHN G. MAHONEY CAP FND.
- ⊗ SEWER MANHOLE
- ⊕ FIRE HYDRANT
- ⊖ WATER VALVE
- ⊞ POWER JUNCTION BOX
- ⊙ SIGN
- ⊞ POWER TRANSFORMER
- ⊙ LIGHT POLE
- ⊞ TELEPHONE PEDESTAL
- ⊞ MAILBOX
- ⊕ ELECTRIC UTILITY MARKER
- P - POWER LINE
- T - TELEPHONE LINE
- G - GAS LINE
- W - WATER LINE
- UGR P - UNDERGROUND POWER

GRAPHIC SCALE



PROPERTY SURVEY
FOR
EAST OUACHITA DEVELOPMENT LLC ET AL
OF
L & A SUBDIVISION
SITUATED IN
SECTION 2, T-17-N, R-4-E &
SECTION 35, T-18-N, R-4-E
OUACHITA PARISH, LOUISIANA

NO.	DATE	DESCRIPTION	BY

DATE 3-22-11	SCALE 1" = 200'
DESIGNED BY CNH	PROJECT NO. STEVEN
CHECKED BY DJA	DRAWING NAME RE SUBS
DRAWN BY SJM	SHEET 1

DENMON ENGINEERING CO., INC.
ENGINEERS AND SURVEYORS
MONROE, LOUISIANA

APPENDIX C – SITE PHOTOGRAPHS

**PHOTOGRAPHS
EAST OUACHITA LED SITE
MILLHAVEN ROAD
MONROE, LOUISIANA**



PHOTO 1
Lift Station along western
boundary.

PHOTO 2
Three pole-mounted along the
western boundary.




PHOTO 3
Pole-mounted transformer
along the southern bounda-
ry.

**PHOTOGRAPHS
EAST OUACHITA LED SITE
MILLHAVEN ROAD
MONROE, LOUISIANA**



PHOTO 4
Interstate 20 right-of-way on
the adjoining property to the
south.

PHOTO 5
North Frontage Road along
the southern boundary.



PHOTO 6
Southern boundary fac-
ing west.

**PHOTOGRAPHS
EAST OUACHITA LED SITE
MILLHAVEN ROAD
MONROE, LOUISIANA**



PHOTO 7
Southern boundary facing
north.



PHOTO 8
Southern boundary facing
east.



PHOTO 9
Drainage area along
central portion of the
site.

**PHOTOGRAPHS
EAST OUACHITA LED SITE
MILLHAVEN ROAD
MONROE, LOUISIANA**



PHOTO 10
View to the north from the eastern boundary.

PHOTO 11
Wooded area and stream along the eastern boundary of the site.



PHOTO 12
AAA Cooper Transportation on adjoining property to the north-east.

**PHOTOGRAPHS
EAST OUACHITA LED SITE
MILLHAVEN ROAD
MONROE, LOUISIANA**



PHOTO 13
Evans Oil office adjoining
the subject property to the
north.

PHOTO 14
Northern portion of the site
facing north.



PHOTO 15
FedEx facility on the
adjoining property to
the north.

**PHOTOGRAPHS
EAST OUACHITA LED SITE
MILLHAVEN ROAD
MONROE, LOUISIANA**



PHOTO 16
Northwestern portion of the
site facing northwest.

PHOTO 17
Backup generator and pad
mounted transformer on ad-
joining property to the west.



PHOTO 18
Western portion of the
site facing west with
Delta Community Col-
lege on adjoining prop-
erty to the west.



APPENDIX D – REGULATORY RESEARCH DOCUMENTATION

East Ouachita LED Site

Millhaven Road

Monroe, LA 71203

Inquiry Number: 6219564.2s

October 07, 2020

The EDR Radius Map™ Report with GeoCheck®



6 Armstrong Road, 4th floor
Shelton, CT 06484
Toll Free: 800.352.0050
www.edrnet.com

TABLE OF CONTENTS

<u>SECTION</u>	<u>PAGE</u>
Executive Summary	ES1
Overview Map	2
Detail Map	3
Map Findings Summary	4
Map Findings	8
Orphan Summary	42
Zip Scan Report	ZIP-1
Government Records Searched/Data Currency Tracking	GR-1
 <u>GEOCHECK ADDENDUM</u>	
Physical Setting Source Addendum	A-1
Physical Setting Source Summary	A-2
Physical Setting Source Map	A-8
Physical Setting Source Map Findings	A-9
Physical Setting Source Records Searched	PSGR-1

Thank you for your business.
Please contact EDR at 1-800-352-0050
with any questions or comments.

Disclaimer - Copyright and Trademark Notice

The EDR FieldCheck® System enables EDR's customers to make certain online modifications to the maps and text contained in EDR Radius Map Reports. As a result, the maps and text contained in this Report may have been so modified. EDR has not taken any action to verify any such modifications, and this report and the findings set forth herein must be read in light of this fact. The EDR FieldCheck System accesses user-modified records from previously submitted reports. Any user-modified record from a previous report that is plotted outside the search radius of this report may not be included in this report.

This Report contains certain information obtained from a variety of public and other sources reasonably available to Environmental Data Resources, Inc. It cannot be concluded from this Report that coverage information for the target and surrounding properties does not exist from other sources. **NO WARRANTY EXPRESSED OR IMPLIED, IS MADE WHATSOEVER IN CONNECTION WITH THIS REPORT. ENVIRONMENTAL DATA RESOURCES, INC. SPECIFICALLY DISCLAIMS THE MAKING OF ANY SUCH WARRANTIES, INCLUDING WITHOUT LIMITATION, MERCHANTABILITY OR FITNESS FOR A PARTICULAR USE OR PURPOSE. ALL RISK IS ASSUMED BY THE USER. IN NO EVENT SHALL ENVIRONMENTAL DATA RESOURCES, INC. BE LIABLE TO ANYONE, WHETHER ARISING OUT OF ERRORS OR OMISSIONS, NEGLIGENCE, ACCIDENT OR ANY OTHER CAUSE, FOR ANY LOSS OF DAMAGE, INCLUDING, WITHOUT LIMITATION, SPECIAL, INCIDENTAL, CONSEQUENTIAL, OR EXEMPLARY DAMAGES. ANY LIABILITY ON THE PART OF ENVIRONMENTAL DATA RESOURCES, INC. IS STRICTLY LIMITED TO A REFUND OF THE AMOUNT PAID FOR THIS REPORT.** Purchaser accepts this Report "AS IS". Any analyses, estimates, ratings, environmental risk levels or risk codes provided in this Report are provided for illustrative purposes only, and are not intended to provide, nor should they be interpreted as providing any facts regarding, or prediction or forecast of, any environmental risk for any property. Only a Phase I Environmental Site Assessment performed by an environmental professional can provide information regarding the environmental risk for any property. Additionally, the information provided in this Report is not to be construed as legal advice.

Copyright 2020 by Environmental Data Resources, Inc. All rights reserved. Reproduction in any media or format, in whole or in part, of any report or map of Environmental Data Resources, Inc., or its affiliates, is prohibited without prior written permission.

EDR and its logos (including Sanborn and Sanborn Map) are trademarks of Environmental Data Resources, Inc. or its affiliates. All other trademarks used herein are the property of their respective owners.

EXECUTIVE SUMMARY

A search of the environmental records was conducted by Environmental Data Resources, Inc. (EDR). PPM CONSULTANTS INC. used the EDR FieldCheck System to review and/or revise the results of this search, based on independent data verification by PPM CONSULTANTS INC.. The report was designed to assist parties seeking to meet the search requirements of EPA's Standards and Practices for All Appropriate Inquiries (40 CFR Part 312), the ASTM Standard Practice for Environmental Site Assessments (E 1527-13) or custom requirements developed for the evaluation of environmental risk associated with a parcel of real estate.

TARGET PROPERTY INFORMATION

ADDRESS

MILLHAVEN ROAD
MONROE, LA 71203

COORDINATES

Latitude (North):	32.4944440 - 32° 29' 39.99"
Longitude (West):	92.0250000 - 92° 1' 30.00"
Universal Transverse Mercator:	Zone 15
UTM X (Meters):	591600.2
UTM Y (Meters):	3595472.5
Elevation:	72 ft. above sea level

USGS TOPOGRAPHIC MAP ASSOCIATED WITH TARGET PROPERTY

Target Property Map:	5637177 MONROE SOUTH, LA
Version Date:	2012
Northwest Map:	5637175 MONROE NORTH, LA
Version Date:	2012

AERIAL PHOTOGRAPHY IN THIS REPORT

Portions of Photo from:	20150501
Source:	USDA

MAPPED SITES SUMMARY

Target Property Address:
MILLHAVEN ROAD
MONROE, LA 71203

Click on Map ID to see full detail.

MAP ID	SITE NAME	ADDRESS	DATABASE ACRONYMS	RELATIVE ELEVATION	DIST (ft. & mi.) DIRECTION
A1	PETRO AIR LLC	8450 MILLHAVEN RD	EDR Hist Auto	Higher	156, 0.030, ENE
2	FEDEX FREIGHT INC	8250 MILLHAVEN RD	RCRA-SQG	Higher	182, 0.034, NNE
A3	AAA COOPER TRANSPORT	8540 MILLHAVEN RD	RCRA-SQG	Higher	184, 0.035, ENE
B4	ALFORD FUEL & OIL IN	7490 FRONTAGE RD	FINDS, ECHO, RCRA NonGen / NLR	Lower	402, 0.076, SSW
B5	LOTT OIL COMPANY INC	7490 FRONTAGE RD	EDR Hist Auto	Lower	402, 0.076, SSW
C6	NORWEL EQUIP CO	7370 FRONTAGE RD	RCRA-VSQG, FINDS, ECHO	Lower	480, 0.091, WSW
C7	GOLDMAN EQUIPMENT LL	7370 FRONTAGE RD	UST	Lower	480, 0.091, WSW
8	DIESEL SPECIALISTS O	150 WAGON WHEEL RD	RCRA-VSQG	Lower	667, 0.126, East
D9	PINNACLE AGRICULTURE	100 SMELSER RD	REM	Lower	794, 0.150, South
D10	PINNACLE AGRICULTURE	100 SMELSER RD	NPDES, AUL	Lower	794, 0.150, South

EXECUTIVE SUMMARY

TARGET PROPERTY SEARCH RESULTS

The target property was not listed in any of the databases searched by EDR.

DATABASES WITH NO MAPPED SITES

No sites were identified in following databases.

STANDARD ENVIRONMENTAL RECORDS

Federal NPL site list

NPL..... National Priority List
Proposed NPL..... Proposed National Priority List Sites
NPL LIENS..... Federal Superfund Liens

Federal Delisted NPL site list

Delisted NPL..... National Priority List Deletions

Federal CERCLIS list

FEDERAL FACILITY..... Federal Facility Site Information listing
SEMS..... Superfund Enterprise Management System

Federal CERCLIS NFRAP site list

SEMS-ARCHIVE..... Superfund Enterprise Management System Archive

Federal RCRA CORRACTS facilities list

CORRACTS..... Corrective Action Report

Federal RCRA non-CORRACTS TSD facilities list

RCRA-TSDF..... RCRA - Treatment, Storage and Disposal

Federal RCRA generators list

RCRA-LQG..... RCRA - Large Quantity Generators

Federal institutional controls / engineering controls registries

LUCIS..... Land Use Control Information System
US ENG CONTROLS..... Engineering Controls Sites List
US INST CONTROLS..... Institutional Controls Sites List

Federal ERNS list

ERNS..... Emergency Response Notification System

EXECUTIVE SUMMARY

State- and tribal - equivalent CERCLIS

SHWS..... Potential and Confirmed Sites List

State and tribal landfill and/or solid waste disposal site lists

SWF/LF..... Landfill List
DEBRIS..... LDEQ Approved Debris Sites
HIST DEBRIS..... LDEQ Approved Debris Sites

State and tribal leaking storage tank lists

LUST..... Leaking Underground Storage Tanks
INDIAN LUST..... Leaking Underground Storage Tanks on Indian Land
HIST LUST..... Underground Storage Tank Case History Incidents

State and tribal registered storage tank lists

FEMA UST..... Underground Storage Tank Listing
INDIAN UST..... Underground Storage Tanks on Indian Land

State and tribal voluntary cleanup sites

VCP..... Voluntary Remediation Program Sites
INDIAN VCP..... Voluntary Cleanup Priority Listing

State and tribal Brownfields sites

BROWNFIELDS..... Brownfields Inventory

ADDITIONAL ENVIRONMENTAL RECORDS

Local Brownfield lists

US BROWNFIELDS..... A Listing of Brownfields Sites

Local Lists of Landfill / Solid Waste Disposal Sites

SWRCY..... Recycling Directory
INDIAN ODI..... Report on the Status of Open Dumps on Indian Lands
DEBRIS REGION 9..... Torres Martinez Reservation Illegal Dump Site Locations
ODI..... Open Dump Inventory
IHS OPEN DUMPS..... Open Dumps on Indian Land

Local Lists of Hazardous waste / Contaminated Sites

US HIST CDL..... Delisted National Clandestine Laboratory Register
CDL..... Clandestine Drug Lab
DEL SHWS..... Deleted Potential & Confirmed Sites
US CDL..... National Clandestine Laboratory Register

Local Land Records

LIENS..... Environmental Liens

EXECUTIVE SUMMARY

LIENS 2..... CERCLA Lien Information

Records of Emergency Release Reports

HMIRS..... Hazardous Materials Information Reporting System
SPILLS..... Emergency Response Section Incidents
SPILLS 90..... SPILLS 90 data from FirstSearch

Other Ascertainable Records

FUDS..... Formerly Used Defense Sites
DOD..... Department of Defense Sites
SCRD DRYCLEANERS..... State Coalition for Remediation of Drycleaners Listing
US FIN ASSUR..... Financial Assurance Information
EPA WATCH LIST..... EPA WATCH LIST
2020 COR ACTION..... 2020 Corrective Action Program List
TSCA..... Toxic Substances Control Act
TRIS..... Toxic Chemical Release Inventory System
SSTS..... Section 7 Tracking Systems
ROD..... Records Of Decision
RMP..... Risk Management Plans
RAATS..... RCRA Administrative Action Tracking System
PRP..... Potentially Responsible Parties
PADS..... PCB Activity Database System
ICIS..... Integrated Compliance Information System
FTTS..... FIFRA/ TSCA Tracking System - FIFRA (Federal Insecticide, Fungicide, & Rodenticide Act)/TSCA (Toxic Substances Control Act)
MLTS..... Material Licensing Tracking System
COAL ASH DOE..... Steam-Electric Plant Operation Data
COAL ASH EPA..... Coal Combustion Residues Surface Impoundments List
PCB TRANSFORMER..... PCB Transformer Registration Database
RADINFO..... Radiation Information Database
HIST FTTS..... FIFRA/TSCA Tracking System Administrative Case Listing
DOT OPS..... Incident and Accident Data
CONSENT..... Superfund (CERCLA) Consent Decrees
INDIAN RESERV..... Indian Reservations
FUSRAP..... Formerly Utilized Sites Remedial Action Program
UMTRA..... Uranium Mill Tailings Sites
LEAD SMELTERS..... Lead Smelter Sites
US AIRS..... Aerometric Information Retrieval System Facility Subsystem
US MINES..... Mines Master Index File
ABANDONED MINES..... Abandoned Mines
FINDS..... Facility Index System/Facility Registry System
ECHO..... Enforcement & Compliance History Information
DOCKET HWC..... Hazardous Waste Compliance Docket Listing
UXO..... Unexploded Ordnance Sites
FUELS PROGRAM..... EPA Fuels Program Registered Listing
AIRS..... Air Permit List
ASBESTOS..... Asbestos Projects List
COAL ASH..... Coal Ash Disposal Sites
DRYCLEANERS..... Drycleaner Facility Listing
Financial Assurance..... Financial Assurance Information
NPDES..... NPDES Permits Database
UIC..... Underground Injection Wells Listing
MINES MRDS..... Mineral Resources Data System

EXECUTIVE SUMMARY

EDR HIGH RISK HISTORICAL RECORDS

EDR Exclusive Records

EDR MGP..... EDR Proprietary Manufactured Gas Plants
EDR Hist Cleaner..... EDR Exclusive Historical Cleaners

EDR RECOVERED GOVERNMENT ARCHIVES

Exclusive Recovered Govt. Archives

RGA HWS..... Recovered Government Archive State Hazardous Waste Facilities List
RGA LF..... Recovered Government Archive Solid Waste Facilities List
RGA LUST..... Recovered Government Archive Leaking Underground Storage Tank

SURROUNDING SITES: SEARCH RESULTS

Surrounding sites were identified in the following databases.

Elevations have been determined from the USGS Digital Elevation Model and should be evaluated on a relative (not an absolute) basis. Relative elevation information between sites of close proximity should be field verified. Sites with an elevation equal to or higher than the target property have been differentiated below from sites with an elevation lower than the target property.

Page numbers and map identification numbers refer to the EDR Radius Map report where detailed data on individual sites can be reviewed.

Sites listed in ***bold italics*** are in multiple databases.

Unmappable (orphan) sites are not considered in the foregoing analysis.

STANDARD ENVIRONMENTAL RECORDS

Federal RCRA generators list

RCRA-SQG: RCRAInfo is EPA's comprehensive information system, providing access to data supporting the Resource Conservation and Recovery Act (RCRA) of 1976 and the Hazardous and Solid Waste Amendments (HSWA) of 1984. The database includes selective information on sites which generate, transport, store, treat and/or dispose of hazardous waste as defined by the Resource Conservation and Recovery Act (RCRA). Small quantity generators (SQGs) generate between 100 kg and 1,000 kg of hazardous waste per month.

An online review and analysis by PPM CONSULTANTS INC. of the RCRA-SQG list, as provided by EDR, has revealed that there are 2 RCRA-SQG sites within approximately 0.25 miles of the target property.

<u>Equal/Higher Elevation</u>	<u>Address</u>	<u>Direction / Distance</u>	<u>Map ID</u>	<u>Page</u>
FEDEX FREIGHT INC EPA ID:: LAR000069005: EPA ID:: LAR000069005: EPA ID:: LAR000069005:	8250 MILLHAVEN RD	NNE 0 - 1/8 (0.034 mi.)	2	8
AAA COOPER TRANSPORT	8540 MILLHAVEN RD	ENE 0 - 1/8 (0.035 mi.)	A3	12

EXECUTIVE SUMMARY

EPA ID:: LAR000077594:

RCRA-VSQG: RCRAInfo is EPA's comprehensive information system, providing access to data supporting the Resource Conservation and Recovery Act (RCRA) of 1976 and the Hazardous and Solid Waste Amendments (HSWA) of 1984. The database includes selective information on sites which generate, transport, store, treat and/or dispose of hazardous waste as defined by the Resource Conservation and Recovery Act (RCRA). Very small quantity generators (VSQGs) generate less than 100 kg of hazardous waste, or less than 1 kg of acutely hazardous waste per month.

An online review and analysis by PPM CONSULTANTS INC. of the RCRA-VSQG list, as provided by EDR, has revealed that there are 2 RCRA-VSQG sites within approximately 0.25 miles of the target property.

<u>Lower Elevation</u>	<u>Address</u>	<u>Direction / Distance</u>	<u>Map ID</u>	<u>Page</u>
NORWEL EQUIP CO EPA ID:: LAD985202787: EPA ID:: LAD985202787:	7370 FRONTAGE RD	WSW 0 - 1/8 (0.091 mi.)	C6	24
DIESEL SPECIALISTS O	150 WAGON WHEEL RD	E 1/8 - 1/4 (0.126 mi.)	8	32

State and tribal registered storage tank lists

UST: The Underground Storage Tank database contains registered USTs. USTs are regulated under Subtitle I of the Resource Conservation and Recovery Act (RCRA). The data come from the Department of Environmental Quality's Louisiana Underground Storage Tank Database.

An online review and analysis by PPM CONSULTANTS INC. of the UST list, as provided by EDR, has revealed that there is 1 UST site within approximately 0.25 miles of the target property.

<u>Lower Elevation</u>	<u>Address</u>	<u>Direction / Distance</u>	<u>Map ID</u>	<u>Page</u>
GOLDMAN EQUIPMENT LL Master Agency Id: 22676: Master Agency Id: 22676: Tank Status: Closed: Tank Status: Closed:	7370 FRONTAGE RD	WSW 0 - 1/8 (0.091 mi.)	C7	28

State and tribal institutional control / engineering control registries

AUL: A notice of contamination (nature and levels of contaminants) and restriction of property to non-residential use are placed in the conveyance records for the property.

An online review and analysis by PPM CONSULTANTS INC. of the AUL list, as provided by EDR, has revealed that there is 1 AUL site within approximately 0.5 miles of the target property.

<u>Lower Elevation</u>	<u>Address</u>	<u>Direction / Distance</u>	<u>Map ID</u>	<u>Page</u>
PINNACLE AGRICULTURE	100 SMELSER RD	S 1/8 - 1/4 (0.150 mi.)	D10	34

EXECUTIVE SUMMARY

Facility Id: 169087:

Facility Id::

ADDITIONAL ENVIRONMENTAL RECORDS

Other Ascertainable Records

RCRA NonGen / NLR: RCRAInfo is EPA's comprehensive information system, providing access to data supporting the Resource Conservation and Recovery Act (RCRA) of 1976 and the Hazardous and Solid Waste Amendments (HSWA) of 1984. The database includes selective information on sites which generate, transport, store, treat and/or dispose of hazardous waste as defined by the Resource Conservation and Recovery Act (RCRA). Non-Generators do not presently generate hazardous waste.

An online review and analysis by PPM CONSULTANTS INC. of the RCRA NonGen / NLR list, as provided by EDR, has revealed that there is 1 RCRA NonGen / NLR site within approximately 0.25 miles of the target property.

<u>Lower Elevation</u>	<u>Address</u>	<u>Direction / Distance</u>	<u>Map ID</u>	<u>Page</u>
ALFORD FUEL & OIL IN EPA ID:: LA0000128595: EPA ID:: LA0000128595:	7490 FRONTAGE RD	SSW 0 - 1/8 (0.076 mi.)	B4	15

REM: Facilities or sites come to the Underground Storage Tank and Remediation Division either through self notification or referral. These sites are designated for remediation via the following regulatory paths: Solid Waste (SW), Hazardous Waste (Haz Waste), Groundwater (Grwater), Inactive & Abandoned Sites (Confirmed or Potential), or Underground Storage Tanks (UST).

An online review and analysis by PPM CONSULTANTS INC. of the REM list, as provided by EDR, has revealed that there is 1 REM site within approximately 0.5 miles of the target property.

<u>Lower Elevation</u>	<u>Address</u>	<u>Direction / Distance</u>	<u>Map ID</u>	<u>Page</u>
PINNACLE AGRICULTURE AI Num: 169087:	100 SMELSER RD	S 1/8 - 1/4 (0.150 mi.)	D9	33

EDR HIGH RISK HISTORICAL RECORDS

EDR Exclusive Records

EDR Hist Auto: EDR has searched selected national collections of business directories and has collected listings of potential gas station/filling station/service station sites that were available to EDR researchers. EDR's review was limited to those categories of sources that might, in EDR's opinion, include gas station/filling station/service station establishments. The categories reviewed included, but were not limited to gas, gas station, gasoline station, filling station, auto, automobile repair, auto service station, service station, etc. This database falls within a category of information EDR classifies as "High Risk

EXECUTIVE SUMMARY

Historical Records", or HRHR. EDR's HRHR effort presents unique and sometimes proprietary data about past sites and operations that typically create environmental concerns, but may not show up in current government records searches.

An online review and analysis by PPM CONSULTANTS INC. of the EDR Hist Auto list, as provided by EDR, has revealed that there are 2 EDR Hist Auto sites within approximately 0.125 miles of the target property.

<u>Equal/Higher Elevation</u>	<u>Address</u>	<u>Direction / Distance</u>	<u>Map ID</u>	<u>Page</u>
PETRO AIR LLC	8450 MILLHAVEN RD	ENE 0 - 1/8 (0.030 mi.)	A1	8
<u>Lower Elevation</u>	<u>Address</u>	<u>Direction / Distance</u>	<u>Map ID</u>	<u>Page</u>
LOTT OIL COMPANY INC	7490 FRONTAGE RD	SSW 0 - 1/8 (0.076 mi.)	B5	24

EXECUTIVE SUMMARY

Due to poor or inadequate address information, the following sites were not mapped. Count: 1 records.

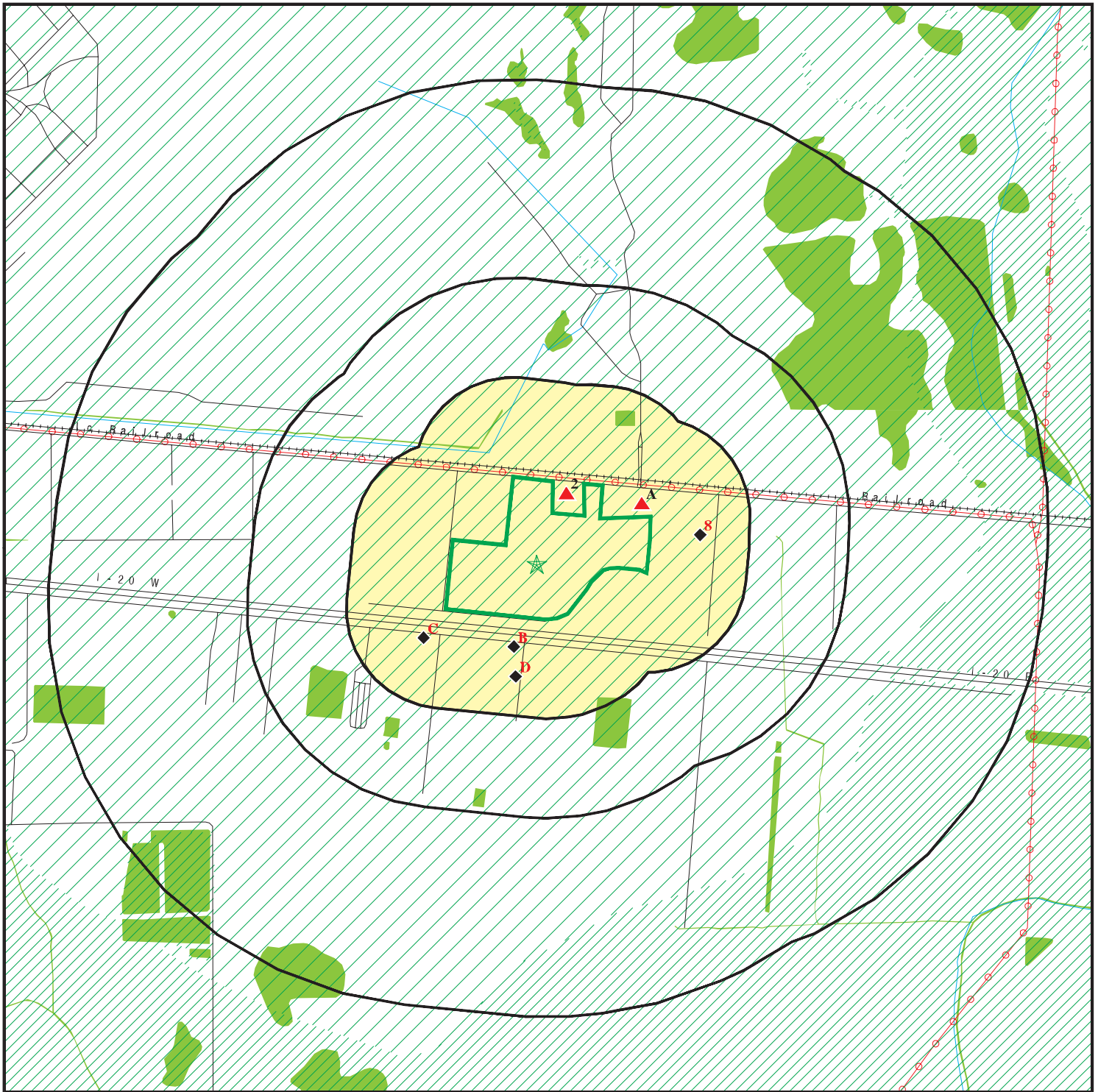
Site Name


GRAMBLING I-20 TEXACO


Database(s)


LUST, AUL, REM

OVERVIEW MAP - 6219564.2S



 Target Property

 Sites at elevations higher than or equal to the target property

 Sites at elevations lower than the target property

 Manufactured Gas Plants


 National Priority List Sites

 Dept. Defense Sites



 Indian Reservations BIA

 Power transmission lines

 Special Flood Hazard Area (1%)

 0.2% Annual Chance Flood Hazard

 National Wetland Inventory

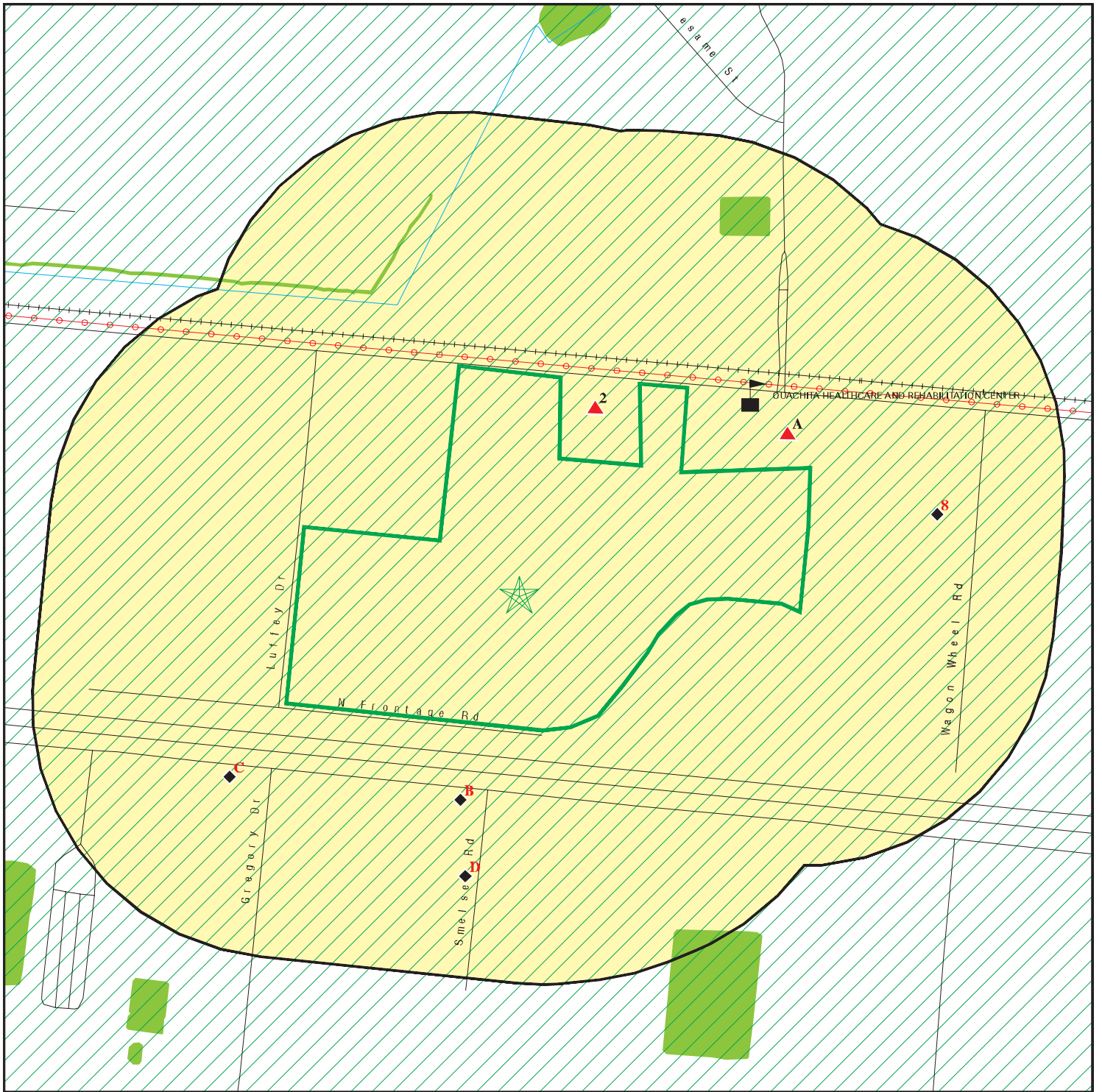









This report includes Interactive Map Layers to display and/or hide map information. The legend includes only those icons for the default map view.






SITE NAME: East Ouachita LED Site
 ADDRESS: Millhaven Road
 Monroe LA 71203
 LAT/LONG: 32.494444 / 92.025

CLIENT: PPM Consultants Inc.
 CONTACT: Jordan Harper
 INQUIRY #: 6219564.2s
 DATE: October 08, 2020 4:37 pm

DETAIL MAP - 6219564.2S



-  Target Property
-  Sites at elevations higher than or equal to the target property
-  Sites at elevations lower than the target property
-  Manufactured Gas Plants
-  Sensitive Receptors
-  National Priority List Sites
-  Dept. Defense Sites

-  Indian Reservations BIA
-  Power transmission lines
-  Special Flood Hazard Area (1%)
-  0.2% Annual Chance Flood Hazard
-  National Wetland Inventory



This report includes Interactive Map Layers to display and/or hide map information. The legend includes only those icons for the default map view.

SITE NAME: East Ouachita LED Site
 ADDRESS: Millhaven Road
 Monroe LA 71203
 LAT/LONG: 32.494444 / 92.025

CLIENT: PPM Consultants Inc.
 CONTACT: Jordan Harper
 INQUIRY #: 6219564.2s
 DATE: October 08, 2020 4:38 pm

MAP FINDINGS SUMMARY

Database	Search Distance (Miles)	Target Property	< 1/8	1/8 - 1/4	1/4 - 1/2	1/2 - 1	> 1	Total Plotted
STANDARD ENVIRONMENTAL RECORDS								
<i>Federal NPL site list</i>								
NPL	1.000		0	0	0	0	NR	0
Proposed NPL	1.000		0	0	0	0	NR	0
NPL LIENS	1.000		0	0	0	0	NR	0
<i>Federal Delisted NPL site list</i>								
Delisted NPL	1.000		0	0	0	0	NR	0
<i>Federal CERCLIS list</i>								
FEDERAL FACILITY	0.500		0	0	0	NR	NR	0
SEMS	0.500		0	0	0	NR	NR	0
<i>Federal CERCLIS NFRAP site list</i>								
SEMS-ARCHIVE	0.500		0	0	0	NR	NR	0
<i>Federal RCRA CORRACTS facilities list</i>								
CORRACTS	1.000		0	0	0	0	NR	0
<i>Federal RCRA non-CORRACTS TSD facilities list</i>								
RCRA-TSDF	0.500		0	0	0	NR	NR	0
<i>Federal RCRA generators list</i>								
RCRA-LQG	0.250		0	0	NR	NR	NR	0
RCRA-SQG	0.250		2	0	NR	NR	NR	2
RCRA-VSQG	0.250		1	1	NR	NR	NR	2
<i>Federal institutional controls / engineering controls registries</i>								
LUCIS	0.500		0	0	0	NR	NR	0
US ENG CONTROLS	0.500		0	0	0	NR	NR	0
US INST CONTROLS	0.500		0	0	0	NR	NR	0
<i>Federal ERNS list</i>								
ERNS	TP		NR	NR	NR	NR	NR	0
<i>State- and tribal - equivalent CERCLIS</i>								
SHWS	1.000		0	0	0	0	NR	0
<i>State and tribal landfill and/or solid waste disposal site lists</i>								
SWF/LF	0.500		0	0	0	NR	NR	0
DEBRIS	0.500		0	0	0	NR	NR	0
HIST DEBRIS	0.500		0	0	0	NR	NR	0
<i>State and tribal leaking storage tank lists</i>								
LUST	0.500		0	0	0	NR	NR	0
INDIAN LUST	0.500		0	0	0	NR	NR	0

MAP FINDINGS SUMMARY

Database	Search Distance (Miles)	Target Property	< 1/8	1/8 - 1/4	1/4 - 1/2	1/2 - 1	> 1	Total Plotted
HIST LUST	0.500		0	0	0	NR	NR	0
State and tribal registered storage tank lists								
FEMA UST	0.250		0	0	NR	NR	NR	0
UST	0.250		1	0	NR	NR	NR	1
INDIAN UST	0.250		0	0	NR	NR	NR	0
State and tribal institutional control / engineering control registries								
AUL	0.500		0	1	0	NR	NR	1
State and tribal voluntary cleanup sites								
VCP	0.500		0	0	0	NR	NR	0
INDIAN VCP	0.500		0	0	0	NR	NR	0
State and tribal Brownfields sites								
BROWNFIELDS	0.500		0	0	0	NR	NR	0
<u>ADDITIONAL ENVIRONMENTAL RECORDS</u>								
Local Brownfield lists								
US BROWNFIELDS	0.500		0	0	0	NR	NR	0
Local Lists of Landfill / Solid Waste Disposal Sites								
SWRCY	0.500		0	0	0	NR	NR	0
INDIAN ODI	0.500		0	0	0	NR	NR	0
DEBRIS REGION 9	0.500		0	0	0	NR	NR	0
ODI	0.500		0	0	0	NR	NR	0
IHS OPEN DUMPS	0.500		0	0	0	NR	NR	0
Local Lists of Hazardous waste / Contaminated Sites								
US HIST CDL	TP		NR	NR	NR	NR	NR	0
CDL	TP		NR	NR	NR	NR	NR	0
DEL SHWS	1.000		0	0	0	0	NR	0
US CDL	TP		NR	NR	NR	NR	NR	0
Local Land Records								
LIENS	TP		NR	NR	NR	NR	NR	0
LIENS 2	TP		NR	NR	NR	NR	NR	0
Records of Emergency Release Reports								
HMIRS	TP		NR	NR	NR	NR	NR	0
SPILLS	TP		NR	NR	NR	NR	NR	0
SPILLS 90	TP		NR	NR	NR	NR	NR	0
Other Ascertainable Records								
RCRA NonGen / NLR	0.250		1	0	NR	NR	NR	1
FUDS	1.000		0	0	0	0	NR	0

MAP FINDINGS SUMMARY

Database	Search Distance (Miles)	Target Property	< 1/8	1/8 - 1/4	1/4 - 1/2	1/2 - 1	> 1	Total Plotted
DOD	1.000		0	0	0	0	NR	0
SCRD DRYCLEANERS	0.500		0	0	0	NR	NR	0
US FIN ASSUR	TP		NR	NR	NR	NR	NR	0
EPA WATCH LIST	TP		NR	NR	NR	NR	NR	0
2020 COR ACTION	0.250		0	0	NR	NR	NR	0
TSCA	TP		NR	NR	NR	NR	NR	0
TRIS	TP		NR	NR	NR	NR	NR	0
SSTS	TP		NR	NR	NR	NR	NR	0
ROD	1.000		0	0	0	0	NR	0
RMP	TP		NR	NR	NR	NR	NR	0
RAATS	TP		NR	NR	NR	NR	NR	0
PRP	TP		NR	NR	NR	NR	NR	0
PADS	TP		NR	NR	NR	NR	NR	0
ICIS	TP		NR	NR	NR	NR	NR	0
FTTS	TP		NR	NR	NR	NR	NR	0
MLTS	TP		NR	NR	NR	NR	NR	0
COAL ASH DOE	TP		NR	NR	NR	NR	NR	0
COAL ASH EPA	0.500		0	0	0	NR	NR	0
PCB TRANSFORMER	TP		NR	NR	NR	NR	NR	0
RADINFO	TP		NR	NR	NR	NR	NR	0
HIST FTTS	TP		NR	NR	NR	NR	NR	0
DOT OPS	TP		NR	NR	NR	NR	NR	0
CONSENT	1.000		0	0	0	0	NR	0
INDIAN RESERV	1.000		0	0	0	0	NR	0
FUSRAP	1.000		0	0	0	0	NR	0
UMTRA	0.500		0	0	0	NR	NR	0
LEAD SMELTERS	TP		NR	NR	NR	NR	NR	0
US AIRS	TP		NR	NR	NR	NR	NR	0
US MINES	0.250		0	0	NR	NR	NR	0
ABANDONED MINES	0.250		0	0	NR	NR	NR	0
FINDS	TP		NR	NR	NR	NR	NR	0
ECHO	TP		NR	NR	NR	NR	NR	0
DOCKET HWC	TP		NR	NR	NR	NR	NR	0
UXO	1.000		0	0	0	0	NR	0
FUELS PROGRAM	0.250		0	0	NR	NR	NR	0
AIRS	TP		NR	NR	NR	NR	NR	0
ASBESTOS	TP		NR	NR	NR	NR	NR	0
COAL ASH	0.500		0	0	0	NR	NR	0
DRYCLEANERS	0.250		0	0	NR	NR	NR	0
Financial Assurance	TP		NR	NR	NR	NR	NR	0
NPDES	TP		NR	NR	NR	NR	NR	0
REM	0.500		0	1	0	NR	NR	1
UIC	TP		NR	NR	NR	NR	NR	0
MINES MRDS	TP		NR	NR	NR	NR	NR	0

EDR HIGH RISK HISTORICAL RECORDS

EDR Exclusive Records

EDR MGP	1.000		0	0	0	0	NR	0
EDR Hist Auto	0.125		2	NR	NR	NR	NR	2

MAP FINDINGS SUMMARY

Database	Search Distance (Miles)	Target Property	< 1/8	1/8 - 1/4	1/4 - 1/2	1/2 - 1	> 1	Total Plotted
EDR Hist Cleaner	0.125		0	NR	NR	NR	NR	0
<u>EDR RECOVERED GOVERNMENT ARCHIVES</u>								
<i>Exclusive Recovered Govt. Archives</i>								
RGA HWS	TP		NR	NR	NR	NR	NR	0
RGA LF	TP		NR	NR	NR	NR	NR	0
RGA LUST	TP		NR	NR	NR	NR	NR	0
- Totals --		0	7	3	0	0	0	10

NOTES:

TP = Target Property

NR = Not Requested at this Search Distance

Sites may be listed in more than one database

Map ID
 Direction
 Distance
 Elevation

MAP FINDINGS

Site

Database(s)

EDR ID Number
 EPA ID Number

A1 **PETRO AIR LLC**
ENE **8450 MILLHAVEN RD**
< 1/8 **MONROE, LA 71203**
0.030 mi.
156 ft. **Site 1 of 2 in cluster A**

EDR Hist Auto **1020185809**
N/A

Relative: EDR Hist Auto:
Higher

Actual: Year: Name: / Type:
73 ft. 2011: PETRO AIR LLC / Gasoline Service Stations, NEC
Client Plot 2012: PETRO AIR LLC / Gasoline Service Stations, NEC
 2013: PETRO AIR LLC / Gasoline Service Stations, NEC
 2014: PETRO AIR LLC / Gasoline Service Stations, NEC

2 **FEDEX FREIGHT INC**
NNE **8250 MILLHAVEN RD**
< 1/8 **MONROE, LA 71203**
0.034 mi.
182 ft.

RCRA-SQG **1012179569**
N/A

Relative: RCRA Listings:
Higher

Actual: Date Form Received by Agency: 2012-06-27 00:00:00.0
74 ft. Handler Name: FEDEX FREIGHT INC
Client Plot Handler Address: 8250 MILLHAVEN RD
 Handler City,State,Zip: MONROE, LA 71203
 EPA ID: LAR000069005
 Contact Name: STEVEN CHANEY
 Contact Address: ALCOA RD
 Contact City,State,Zip: BENTON, AR 72015
 Contact Telephone: 501-376-7904
 Contact Fax: Not reported
 Contact Email: Not reported
 Contact Title: ENV SPEC
 EPA Region: 06
 Land Type: Private
 Federal Waste Generator Description: Small Quantity Generator
 Non-Notifier: Not reported
 Biennial Report Cycle: Not reported
 Accessibility: Not reported
 Active Site Indicator: Handler Activities
 State District Owner: LA
 State District: NE
 Mailing Address: ALCOA RD
 Mailing City,State,Zip: BENTON, AR 72015
 Owner Name: FEDEX FREIGHT
 Owner Type: Private
 Operator Name: FEDEX FREIGHT
 Operator Type: Private
 Short-Term Generator Activity: No
 Importer Activity: No
 Mixed Waste Generator: No
 Transporter Activity: Yes
 Transfer Facility Activity: No
 Recycler Activity with Storage: No
 Small Quantity On-Site Burner Exemption: No
 Smelting Melting and Refining Furnace Exemption: No
 Underground Injection Control: No
 Off-Site Waste Receipt: No
 Universal Waste Indicator: No
 Universal Waste Destination Facility: No

Map ID
 Direction
 Distance
 Elevation

MAP FINDINGS

Site

Database(s)

EDR ID Number
 EPA ID Number

FEDEX FREIGHT INC (Continued)

1012179569

Federal Universal Waste:	No	
Active Site Fed-Reg Treatment Storage and Disposal Facility:		Not reported
Active Site Converter Treatment storage and Disposal Facility:		Not reported
Active Site State-Reg Treatment Storage and Disposal Facility:		Not reported
Active Site State-Reg Handler:	---	
Federal Facility Indicator:	Not reported	
Hazardous Secondary Material Indicator:	NN	
Sub-Part K Indicator:	Not reported	
Commercial TSD Indicator:	No	
Treatment Storage and Disposal Type:		Not reported
2018 GPRA Permit Baseline:		Not on the Baseline
2018 GPRA Renewals Baseline:		Not on the Baseline
Permit Renewals Workload Universe:		Not reported
Permit Workload Universe:		Not reported
Permit Progress Universe:		Not reported
Post-Closure Workload Universe:		Not reported
Closure Workload Universe:		Not reported
202 GPRA Corrective Action Baseline:	No	
Corrective Action Workload Universe:	No	
Subject to Corrective Action Universe:	No	
Non-TSDFs Where RCRA CA has Been Imposed Universe:	No	
TSDFs Potentially Subject to CA Under 3004 (u)/(v) Universe:		No
TSDFs Only Subject to CA under Discretionary Auth Universe:		No
Corrective Action Priority Ranking:		No NCAPS ranking
Environmental Control Indicator:	No	
Institutional Control Indicator:	No	
Human Exposure Controls Indicator:	N/A	
Groundwater Controls Indicator:	N/A	
Operating TSDF Universe:		Not reported
Full Enforcement Universe:		Not reported
Significant Non-Complier Universe:	No	
Unaddressed Significant Non-Complier Universe:		No
Addressed Significant Non-Complier Universe:	No	
Significant Non-Complier With a Compliance Schedule Universe:		No
Financial Assurance Required:		Not reported
Handler Date of Last Change:		2015-04-14 00:00:00.0
Recognized Trader-Importer:	No	
Recognized Trader-Exporter:	No	
Importer of Spent Lead Acid Batteries:	No	
Exporter of Spent Lead Acid Batteries:	No	
Recycler Activity Without Storage:		Not reported
Manifest Broker:		Not reported
Sub-Part P Indicator:		Not reported

Hazardous Waste Summary:

Waste Code:	D001
Waste Description:	IGNITABLE WASTE
Waste Code:	D002
Waste Description:	CORROSIVE WASTE
Waste Code:	D003
Waste Description:	REACTIVE WASTE
Waste Code:	D007
Waste Description:	CHROMIUM

Map ID
Direction
Distance
Elevation

MAP FINDINGS

Site

Database(s)

EDR ID Number
EPA ID Number

FEDEX FREIGHT INC (Continued)

1012179569

Waste Code: D008

Waste Description: LEAD

Waste Code: D035

Waste Description: METHYL ETHYL KETONE

Waste Code: F003

Waste Description: THE FOLLOWING SPENT NONHALOGENATED SOLVENTS: XYLENE, ACETONE, ETHYL ACETATE, ETHYL BENZENE, ETHYL ETHER, METHYL ISOBUTYL KETONE, N-BUTYL ALCOHOL, CYCLOHEXANONE, AND METHANOL; ALL SPENT SOLVENT MIXTURES/BLENDS CONTAINING, BEFORE USE, ONLY THE ABOVE SPENT NONHALOGENATED SOLVENTS; AND ALL SPENT SOLVENT MIXTURES/BLENDS CONTAINING, BEFORE USE, ONE OR MORE OF THE ABOVE NONHALOGENATED SOLVENTS, AND A TOTAL OF TEN PERCENT OR MORE (BY VOLUME) OF ONE OR MORE OF THOSE SOLVENTS LISTED IN F001, F002, F004, AND F005; AND STILL BOTTOMS FROM THE RECOVERY OF THESE SPENT SOLVENTS AND SPENT SOLVENT MIXTURES.

Waste Code: F005

Waste Description: THE FOLLOWING SPENT NONHALOGENATED SOLVENTS: TOLUENE, METHYL ETHYL KETONE, CARBON DISULFIDE, ISOBUTANOL, PYRIDINE, BENZENE, 2-ETHOXYETHANOL, AND 2-NITROPROPANE; ALL SPENT SOLVENT MIXTURES/BLENDS CONTAINING, BEFORE USE, A TOTAL OF TEN PERCENT OR MORE (BY VOLUME) OF ONE OR MORE OF THE ABOVE NONHALOGENATED SOLVENTS OR THOSE SOLVENTS LISTED IN F001, F002, OR F004; AND STILL BOTTOMS FROM THE RECOVERY OF THESE SPENT SOLVENTS AND SPENT SOLVENT MIXTURES.

Waste Code: U002

Waste Description: 2-PROPANONE (I) (OR) ACETONE (I)

Waste Code: U154

Waste Description: METHANOL (I) (OR) METHYL ALCOHOL (I)

Handler - Owner Operator:

Owner/Operator Indicator: Owner
Owner/Operator Name: FEDEX FREIGHT
Legal Status: Private
Date Became Current: 2009-01-01 00:00:00.
Date Ended Current: Not reported
Owner/Operator Address: Not reported
Owner/Operator City,State,Zip: Not reported
Owner/Operator Telephone: Not reported
Owner/Operator Telephone Ext: Not reported
Owner/Operator Fax: Not reported
Owner/Operator Email: Not reported

Owner/Operator Indicator: Operator
Owner/Operator Name: FEDEX FREIGHT
Legal Status: Private
Date Became Current: 2009-01-01 00:00:00.
Date Ended Current: Not reported
Owner/Operator Address: Not reported
Owner/Operator City,State,Zip: Not reported
Owner/Operator Telephone: Not reported
Owner/Operator Telephone Ext: Not reported
Owner/Operator Fax: Not reported
Owner/Operator Email: Not reported

Map ID
Direction
Distance
Elevation

MAP FINDINGS

Site

Database(s)

EDR ID Number
EPA ID Number

FEDEX FREIGHT INC (Continued)

1012179569

Owner/Operator Indicator: Owner
Owner/Operator Name: FEDEX FREIGHT
Legal Status: Private
Date Became Current: 2009-01-01 00:00:00.
Date Ended Current: Not reported
Owner/Operator Address: Not reported
Owner/Operator City,State,Zip: Not reported
Owner/Operator Telephone: Not reported
Owner/Operator Telephone Ext: Not reported
Owner/Operator Fax: Not reported
Owner/Operator Email: Not reported

Owner/Operator Indicator: Operator
Owner/Operator Name: FEDEX FREIGHT
Legal Status: Private
Date Became Current: 2009-01-01 00:00:00.
Date Ended Current: Not reported
Owner/Operator Address: Not reported
Owner/Operator City,State,Zip: Not reported
Owner/Operator Telephone: Not reported
Owner/Operator Telephone Ext: Not reported
Owner/Operator Fax: Not reported
Owner/Operator Email: Not reported

Owner/Operator Indicator: Owner
Owner/Operator Name: FEDEX FREIGHT
Legal Status: Private
Date Became Current: 2009-01-01 00:00:00.
Date Ended Current: Not reported
Owner/Operator Address: Not reported
Owner/Operator City,State,Zip: Not reported
Owner/Operator Telephone: Not reported
Owner/Operator Telephone Ext: Not reported
Owner/Operator Fax: Not reported
Owner/Operator Email: Not reported

Owner/Operator Indicator: Operator
Owner/Operator Name: FEDEX FREIGHT
Legal Status: Private
Date Became Current: 2009-01-01 00:00:00.
Date Ended Current: Not reported
Owner/Operator Address: Not reported
Owner/Operator City,State,Zip: Not reported
Owner/Operator Telephone: Not reported
Owner/Operator Telephone Ext: Not reported
Owner/Operator Fax: Not reported
Owner/Operator Email: Not reported

Historic Generators:

Receive Date: 2009-07-01 00:00:00.0
Handler Name: FEDEX FREIGHT INC
Federal Waste Generator Description: Conditionally Exempt Small Quantity Generator
State District Owner: LA
Large Quantity Handler of Universal Waste: No
Recognized Trader Importer: No
Recognized Trader Exporter: No
Spent Lead Acid Battery Importer: No

Map ID
Direction
Distance
Elevation

MAP FINDINGS

Site

Database(s)

EDR ID Number
EPA ID Number

FEDEX FREIGHT INC (Continued)

1012179569

Spent Lead Acid Battery Exporter: No
Current Record: No
Non Storage Recycler Activity: Not reported
Electronic Manifest Broker: Not reported

Receive Date: 2011-06-28 00:00:00.0
Handler Name: FEDEX FREIGHT INC
Federal Waste Generator Description: Small Quantity Generator
State District Owner: LA
Large Quantity Handler of Universal Waste: No
Recognized Trader Importer: No
Recognized Trader Exporter: No
Spent Lead Acid Battery Importer: No
Spent Lead Acid Battery Exporter: No
Current Record: No
Non Storage Recycler Activity: Not reported
Electronic Manifest Broker: Not reported

Receive Date: 2012-06-27 00:00:00.0
Handler Name: FEDEX FREIGHT INC
Federal Waste Generator Description: Small Quantity Generator
State District Owner: LA
Large Quantity Handler of Universal Waste: No
Recognized Trader Importer: No
Recognized Trader Exporter: No
Spent Lead Acid Battery Importer: No
Spent Lead Acid Battery Exporter: No
Current Record: Yes
Non Storage Recycler Activity: Not reported
Electronic Manifest Broker: Not reported

List of NAICS Codes and Descriptions:

NAICS Code: 484122
NAICS Description: GENERAL FREIGHT TRUCKING, LONG-DISTANCE, LESS THAN TRUCKLOAD

Facility Has Received Notices of Violation:

No Violations Found:

Evaluation Action Summary:

No Evaluations Found:

A3
ENE
< 1/8
0.035 mi.
184 ft.

AAA COOPER TRANSPORTATION
8540 MILLHAVEN RD
MONROE, LA 71201
Site 2 of 2 in cluster A

RCRA-SQG 1015743240
N/A

Relative:
Higher

RCRA Listings:
Date Form Received by Agency: 2012-11-09 00:00:00.0
Handler Name: AAA COOPER TRANSPORTATION
Handler Address: 8540 MILLHAVEN RD
Handler City,State,Zip: MONROE, LA 71201
EPA ID: LAR000077594
Contact Name: CLAYTON DEHL

Actual:
73 ft.

Map ID
 Direction
 Distance
 Elevation

MAP FINDINGS

Site

Database(s)

EDR ID Number
 EPA ID Number

AAA COOPER TRANSPORTATION (Continued)

1015743240

Contact Address: PO BOX 6827
 Contact City,State,Zip: DOTHAN, AL 36302
 Contact Telephone: 318-343-1001
 Contact Fax: Not reported
 Contact Email: Not reported
 Contact Title: MANAGER
 EPA Region: 06
 Land Type: Private
 Federal Waste Generator Description: Small Quantity Generator
 Non-Notifier: Not reported
 Biennial Report Cycle: Not reported
 Accessibility: Not reported
 Active Site Indicator: Handler Activities
 State District Owner: LA
 State District: NE
 Mailing Address: PO BOX 6827
 Mailing City,State,Zip: DOTHAN, AL 36302
 Owner Name: AAA COOPER
 Owner Type: Private
 Operator Name: AAA COOPER
 Operator Type: Private
 Short-Term Generator Activity: Yes
 Importer Activity: No
 Mixed Waste Generator: No
 Transporter Activity: No
 Transfer Facility Activity: No
 Recycler Activity with Storage: No
 Small Quantity On-Site Burner Exemption: No
 Smelting Melting and Refining Furnace Exemption: No
 Underground Injection Control: No
 Off-Site Waste Receipt: No
 Universal Waste Indicator: No
 Universal Waste Destination Facility: No
 Federal Universal Waste: No
 Active Site Fed-Reg Treatment Storage and Disposal Facility: Not reported
 Active Site Converter Treatment storage and Disposal Facility: Not reported
 Active Site State-Reg Treatment Storage and Disposal Facility: Not reported
 Active Site State-Reg Handler: ---
 Federal Facility Indicator: Not reported
 Hazardous Secondary Material Indicator: NN
 Sub-Part K Indicator: Not reported
 Commercial TSD Indicator: No
 Treatment Storage and Disposal Type: Not reported
 2018 GPRC Permit Baseline: Not on the Baseline
 2018 GPRC Renewals Baseline: Not on the Baseline
 Permit Renewals Workload Universe: Not reported
 Permit Workload Universe: Not reported
 Permit Progress Universe: Not reported
 Post-Closure Workload Universe: Not reported
 Closure Workload Universe: Not reported
 202 GPRC Corrective Action Baseline: No
 Corrective Action Workload Universe: No
 Subject to Corrective Action Universe: No
 Non-TSDs Where RCRA CA has Been Imposed Universe: No
 TSDs Potentially Subject to CA Under 3004 (u)/(v) Universe: No
 TSDs Only Subject to CA under Discretionary Auth Universe: No
 Corrective Action Priority Ranking: No NCAPS ranking

Map ID
Direction
Distance
Elevation

MAP FINDINGS

Site

Database(s)

EDR ID Number
EPA ID Number

AAA COOPER TRANSPORTATION (Continued)

1015743240

Environmental Control Indicator: No
Institutional Control Indicator: No
Human Exposure Controls Indicator: N/A
Groundwater Controls Indicator: N/A
Operating TSDU Universe: Not reported
Full Enforcement Universe: Not reported
Significant Non-Complier Universe: No
Unaddressed Significant Non-Complier Universe: No
Addressed Significant Non-Complier Universe: No
Significant Non-Complier With a Compliance Schedule Universe: No
Financial Assurance Required: Not reported
Handler Date of Last Change: 2015-04-14 00:00:00.0
Recognized Trader-Importer: No
Recognized Trader-Exporter: No
Importer of Spent Lead Acid Batteries: No
Exporter of Spent Lead Acid Batteries: No
Recycler Activity Without Storage: Not reported
Manifest Broker: Not reported
Sub-Part P Indicator: Not reported

Hazardous Waste Summary:

Waste Code: D001
Waste Description: IGNITABLE WASTE

Waste Code: D009
Waste Description: MERCURY

Waste Code: D035
Waste Description: METHYL ETHYL KETONE

Handler - Owner Operator:

Owner/Operator Indicator: Owner
Owner/Operator Name: AAA COOPER
Legal Status: Private
Date Became Current: 1987-06-05 00:00:00.
Date Ended Current: Not reported
Owner/Operator Address: Not reported
Owner/Operator City,State,Zip: Not reported
Owner/Operator Telephone: Not reported
Owner/Operator Telephone Ext: Not reported
Owner/Operator Fax: Not reported
Owner/Operator Email: Not reported

Owner/Operator Indicator: Operator
Owner/Operator Name: AAA COOPER
Legal Status: Private
Date Became Current: 1987-06-05 00:00:00.
Date Ended Current: Not reported
Owner/Operator Address: Not reported
Owner/Operator City,State,Zip: Not reported
Owner/Operator Telephone: Not reported
Owner/Operator Telephone Ext: Not reported
Owner/Operator Fax: Not reported
Owner/Operator Email: Not reported

Map ID
Direction
Distance
Elevation

MAP FINDINGS

Site

Database(s)

EDR ID Number
EPA ID Number

AAA COOPER TRANSPORTATION (Continued)

1015743240

Historic Generators:

Receive Date: 2012-11-09 00:00:00.0
Handler Name: AAA COOPER TRANSPORTATION
Federal Waste Generator Description: Small Quantity Generator
State District Owner: LA
Large Quantity Handler of Universal Waste: No
Recognized Trader Importer: No
Recognized Trader Exporter: No
Spent Lead Acid Battery Importer: No
Spent Lead Acid Battery Exporter: No
Current Record: Yes
Non Storage Recycler Activity: Not reported
Electronic Manifest Broker: Not reported

List of NAICS Codes and Descriptions:

NAICS Code: 484122
NAICS Description: GENERAL FREIGHT TRUCKING, LONG-DISTANCE, LESS THAN TRUCKLOAD

Facility Has Received Notices of Violation:

No Violations Found:

Evaluation Action Summary:

No Evaluations Found:

B4
SSW
< 1/8
0.076 mi.
402 ft.

ALFORD FUEL & OIL INC
7490 FRONTAGE RD
MONROE, LA 71202
Site 1 of 2 in cluster B

FINDS 1000864286
ECHO N/A
RCRA NonGen / NLR

Relative:
Lower
Actual:
71 ft.

RCRA Listings:
Date Form Received by Agency: 2008-11-25 00:00:00.0
Handler Name: ALFORD FUEL & OIL INC
Handler Address: 7490 FRONTAGE RD
Handler City,State,Zip: MONROE, LA 71202
EPA ID: LA0000128595
Contact Name: RICKY ALFORD
Contact Address: 7490 FRONTAGE RD
Contact City,State,Zip: MONROE, LA 71202
Contact Telephone: 318-345-4302
Contact Fax: Not reported
Contact Email: Not reported
Contact Title: Not reported
EPA Region: 06
Land Type: Private
Federal Waste Generator Description: Not a generator, verified
Non-Notifier: Not reported
Biennial Report Cycle: Not reported
Accessibility: Not reported
Active Site Indicator: Handler Activities
State District Owner: LA
State District: NE
Mailing Address: FRONTAGE RD
Mailing City,State,Zip: MONROE, LA 71202

Map ID
 Direction
 Distance
 Elevation

MAP FINDINGS

Site

Database(s)

EDR ID Number
 EPA ID Number

ALFORD FUEL & OIL INC (Continued)

1000864286

Owner Name:	TRAVIS OLIVER	
Owner Type:	Private	
Operator Name:	TRAVIS OLIVER	
Operator Type:	Private	
Short-Term Generator Activity:	No	
Importer Activity:	No	
Mixed Waste Generator:	No	
Transporter Activity:	No	
Transfer Facility Activity:	No	
Recycler Activity with Storage:	No	
Small Quantity On-Site Burner Exemption:	No	
Smelting Melting and Refining Furnace Exemption:	No	
Underground Injection Control:	No	
Off-Site Waste Receipt:	No	
Universal Waste Indicator:	No	
Universal Waste Destination Facility:	No	
Federal Universal Waste:	No	
Active Site Fed-Reg Treatment Storage and Disposal Facility:	Not reported	
Active Site Converter Treatment storage and Disposal Facility:	Not reported	
Active Site State-Reg Treatment Storage and Disposal Facility:	Not reported	
Active Site State-Reg Handler:	---	
Federal Facility Indicator:	Not reported	
Hazardous Secondary Material Indicator:	NN	
Sub-Part K Indicator:	Not reported	
Commercial TSD Indicator:	No	
Treatment Storage and Disposal Type:	Not reported	
2018 GPRA Permit Baseline:	Not on the Baseline	
2018 GPRA Renewals Baseline:	Not on the Baseline	
Permit Renewals Workload Universe:	Not reported	
Permit Workload Universe:	Not reported	
Permit Progress Universe:	Not reported	
Post-Closure Workload Universe:	Not reported	
Closure Workload Universe:	Not reported	
202 GPRA Corrective Action Baseline:	No	
Corrective Action Workload Universe:	No	
Subject to Corrective Action Universe:	No	
Non-TSDFs Where RCRA CA has Been Imposed Universe:	No	
TSDFs Potentially Subject to CA Under 3004 (u)/(v) Universe:	No	
TSDFs Only Subject to CA under Discretionary Auth Universe:	No	
Corrective Action Priority Ranking:	No NCAPS ranking	
Environmental Control Indicator:	No	
Institutional Control Indicator:	No	
Human Exposure Controls Indicator:	N/A	
Groundwater Controls Indicator:	N/A	
Operating TSD Universe:	Not reported	
Full Enforcement Universe:	Not reported	
Significant Non-Complier Universe:	No	
Unaddressed Significant Non-Complier Universe:	No	
Addressed Significant Non-Complier Universe:	No	
Significant Non-Complier With a Compliance Schedule Universe:	No	
Financial Assurance Required:	Not reported	
Handler Date of Last Change:	2009-02-03 10:19:13.0	
Recognized Trader-Importer:	No	
Recognized Trader-Exporter:	No	
Importer of Spent Lead Acid Batteries:	No	
Exporter of Spent Lead Acid Batteries:	No	
Recycler Activity Without Storage:	Not reported	

Map ID
Direction
Distance
Elevation

MAP FINDINGS

Site

Database(s)

EDR ID Number
EPA ID Number

ALFORD FUEL & OIL INC (Continued)

1000864286

Manifest Broker: Not reported
Sub-Part P Indicator: Not reported

Handler - Owner Operator:

Owner/Operator Indicator: Owner
Owner/Operator Name: TRAVIS OLIVER
Legal Status: Private
Date Became Current: Not reported
Date Ended Current: Not reported
Owner/Operator Address: 7490 FRONTAGE RD
Owner/Operator City,State,Zip: MONROE, LA 71202
Owner/Operator Telephone: 318-345-5780
Owner/Operator Telephone Ext: Not reported
Owner/Operator Fax: Not reported
Owner/Operator Email: Not reported

Owner/Operator Indicator: Owner
Owner/Operator Name: TRAVIS OLIVER
Legal Status: Private
Date Became Current: Not reported
Date Ended Current: Not reported
Owner/Operator Address: 7490 FRONTAGE RD
Owner/Operator City,State,Zip: MONROE, LA 71202
Owner/Operator Telephone: 318-345-5780
Owner/Operator Telephone Ext: Not reported
Owner/Operator Fax: Not reported
Owner/Operator Email: Not reported

Owner/Operator Indicator: Operator
Owner/Operator Name: TRAVIS OLIVER
Legal Status: Private
Date Became Current: 2008-11-25 00:00:00.
Date Ended Current: Not reported
Owner/Operator Address: 7490 FRONTAGE RD
Owner/Operator City,State,Zip: MONROE, LA 71202
Owner/Operator Telephone: 318-345-5780
Owner/Operator Telephone Ext: Not reported
Owner/Operator Fax: Not reported
Owner/Operator Email: Not reported

Historic Generators:

Receive Date: 1994-02-10 00:00:00.0
Handler Name: ALFORD FUEL & OIL INC
Federal Waste Generator Description: Not a generator, verified
State District Owner: LA
Large Quantity Handler of Universal Waste: No
Recognized Trader Importer: No
Recognized Trader Exporter: No
Spent Lead Acid Battery Importer: No
Spent Lead Acid Battery Exporter: No
Current Record: No
Non Storage Recycler Activity: Not reported
Electronic Manifest Broker: Not reported

Receive Date: 2008-11-25 00:00:00.0

Map ID
Direction
Distance
Elevation

MAP FINDINGS

Site

Database(s)

EDR ID Number
EPA ID Number

ALFORD FUEL & OIL INC (Continued)

1000864286

Handler Name: ALFORD FUEL & OIL INC
Federal Waste Generator Description: Not a generator, verified
State District Owner: LA
Large Quantity Handler of Universal Waste: No
Recognized Trader Importer: No
Recognized Trader Exporter: No
Spent Lead Acid Battery Importer: No
Spent Lead Acid Battery Exporter: No
Current Record: Yes
Non Storage Recycler Activity: Not reported
Electronic Manifest Broker: Not reported

List of NAICS Codes and Descriptions:

NAICS Code: 42471
NAICS Description: PETROLEUM BULK STATIONS AND TERMINALS

Facility Has Received Notices of Violation:

Found Violation: No
Agency Which Determined Violation: Not reported
Violation Short Description: Not reported
Date Violation was Determined: Not reported
Actual Return to Compliance Date: Not reported
Return to Compliance Qualifier: Not reported
Violation Responsible Agency: Not reported
Scheduled Compliance Date: Not reported
Enforcement Identifier: Not reported
Date of Enforcement Action: Not reported
Enforcement Responsible Agency: Not reported
Enforcement Docket Number: Not reported
Enforcement Attorney: Not reported
Corrective Action Component: Not reported
Appeal Initiated Date: Not reported
Appeal Resolution Date: Not reported
Disposition Status Date: Not reported
Disposition Status: Not reported
Disposition Status Description: Not reported
Consent/Final Order Sequence Number: Not reported
Consent/Final Order Respondent Name: Not reported
Consent/Final Order Lead Agency: Not reported
Enforcement Type: Not reported
Enforcement Responsible Person: Not reported
Enforcement Responsible Sub-Organization: Not reported
SEP Sequence Number: Not reported
SEP Expenditure Amount: Not reported
SEP Scheduled Completion Date: Not reported
SEP Actual Date: Not reported
SEP Defaulted Date: Not reported
SEP Type: Not reported
SEP Type Description: Not reported
Proposed Amount: Not reported
Final Monetary Amount: Not reported
Paid Amount: Not reported
Final Count: Not reported
Final Amount: Not reported

Found Violation: No

Map ID
Direction
Distance
Elevation

MAP FINDINGS

Site

Database(s)

EDR ID Number
EPA ID Number

ALFORD FUEL & OIL INC (Continued)

1000864286

Agency Which Determined Violation: Not reported
Violation Short Description: Not reported
Date Violation was Determined: Not reported
Actual Return to Compliance Date: Not reported
Return to Compliance Qualifier: Not reported
Violation Responsible Agency: Not reported
Scheduled Compliance Date: Not reported
Enforcement Identifier: Not reported
Date of Enforcement Action: Not reported
Enforcement Responsible Agency: Not reported
Enforcement Docket Number: Not reported
Enforcement Attorney: Not reported
Corrective Action Component: Not reported
Appeal Initiated Date: Not reported
Appeal Resolution Date: Not reported
Disposition Status Date: Not reported
Disposition Status: Not reported
Disposition Status Description: Not reported
Consent/Final Order Sequence Number: Not reported
Consent/Final Order Respondent Name: Not reported
Consent/Final Order Lead Agency: Not reported
Enforcement Type: Not reported
Enforcement Responsible Person: Not reported
Enforcement Responsible Sub-Organization: Not reported
SEP Sequence Number: Not reported
SEP Expenditure Amount: Not reported
SEP Scheduled Completion Date: Not reported
SEP Actual Date: Not reported
SEP Defaulted Date: Not reported
SEP Type: Not reported
SEP Type Description: Not reported
Proposed Amount: Not reported
Final Monetary Amount: Not reported
Paid Amount: Not reported
Final Count: Not reported
Final Amount: Not reported

Found Violation: No
Agency Which Determined Violation: Not reported
Violation Short Description: Not reported
Date Violation was Determined: Not reported
Actual Return to Compliance Date: Not reported
Return to Compliance Qualifier: Not reported
Violation Responsible Agency: Not reported
Scheduled Compliance Date: Not reported
Enforcement Identifier: Not reported
Date of Enforcement Action: Not reported
Enforcement Responsible Agency: Not reported
Enforcement Docket Number: Not reported
Enforcement Attorney: Not reported
Corrective Action Component: Not reported
Appeal Initiated Date: Not reported
Appeal Resolution Date: Not reported
Disposition Status Date: Not reported
Disposition Status: Not reported
Disposition Status Description: Not reported
Consent/Final Order Sequence Number: Not reported

Map ID
Direction
Distance
Elevation

MAP FINDINGS

Site

Database(s)

EDR ID Number
EPA ID Number

ALFORD FUEL & OIL INC (Continued)

1000864286

Consent/Final Order Respondent Name: Not reported
Consent/Final Order Lead Agency: Not reported
Enforcement Type: Not reported
Enforcement Responsible Person: Not reported
Enforcement Responsible Sub-Organization: Not reported
SEP Sequence Number: Not reported
SEP Expenditure Amount: Not reported
SEP Scheduled Completion Date: Not reported
SEP Actual Date: Not reported
SEP Defaulted Date: Not reported
SEP Type: Not reported
SEP Type Description: Not reported
Proposed Amount: Not reported
Final Monetary Amount: Not reported
Paid Amount: Not reported
Final Count: Not reported
Final Amount: Not reported

Found Violation: No
Agency Which Determined Violation: Not reported
Violation Short Description: Not reported
Date Violation was Determined: Not reported
Actual Return to Compliance Date: Not reported
Return to Compliance Qualifier: Not reported
Violation Responsible Agency: Not reported
Scheduled Compliance Date: Not reported
Enforcement Identifier: Not reported
Date of Enforcement Action: Not reported
Enforcement Responsible Agency: Not reported
Enforcement Docket Number: Not reported
Enforcement Attorney: Not reported
Corrective Action Component: Not reported
Appeal Initiated Date: Not reported
Appeal Resolution Date: Not reported
Disposition Status Date: Not reported
Disposition Status: Not reported
Disposition Status Description: Not reported
Consent/Final Order Sequence Number: Not reported
Consent/Final Order Respondent Name: Not reported
Consent/Final Order Lead Agency: Not reported
Enforcement Type: Not reported
Enforcement Responsible Person: Not reported
Enforcement Responsible Sub-Organization: Not reported
SEP Sequence Number: Not reported
SEP Expenditure Amount: Not reported
SEP Scheduled Completion Date: Not reported
SEP Actual Date: Not reported
SEP Defaulted Date: Not reported
SEP Type: Not reported
SEP Type Description: Not reported
Proposed Amount: Not reported
Final Monetary Amount: Not reported
Paid Amount: Not reported
Final Count: Not reported
Final Amount: Not reported

Found Violation: No

Map ID
Direction
Distance
Elevation

MAP FINDINGS

Site

Database(s)

EDR ID Number
EPA ID Number

ALFORD FUEL & OIL INC (Continued)

1000864286

Agency Which Determined Violation: Not reported
Violation Short Description: Not reported
Date Violation was Determined: Not reported
Actual Return to Compliance Date: Not reported
Return to Compliance Qualifier: Not reported
Violation Responsible Agency: Not reported
Scheduled Compliance Date: Not reported
Enforcement Identifier: Not reported
Date of Enforcement Action: Not reported
Enforcement Responsible Agency: Not reported
Enforcement Docket Number: Not reported
Enforcement Attorney: Not reported
Corrective Action Component: Not reported
Appeal Initiated Date: Not reported
Appeal Resolution Date: Not reported
Disposition Status Date: Not reported
Disposition Status: Not reported
Disposition Status Description: Not reported
Consent/Final Order Sequence Number: Not reported
Consent/Final Order Respondent Name: Not reported
Consent/Final Order Lead Agency: Not reported
Enforcement Type: Not reported
Enforcement Responsible Person: Not reported
Enforcement Responsible Sub-Organization: Not reported
SEP Sequence Number: Not reported
SEP Expenditure Amount: Not reported
SEP Scheduled Completion Date: Not reported
SEP Actual Date: Not reported
SEP Defaulted Date: Not reported
SEP Type: Not reported
SEP Type Description: Not reported
Proposed Amount: Not reported
Final Monetary Amount: Not reported
Paid Amount: Not reported
Final Count: Not reported
Final Amount: Not reported

Found Violation: No
Agency Which Determined Violation: Not reported
Violation Short Description: Not reported
Date Violation was Determined: Not reported
Actual Return to Compliance Date: Not reported
Return to Compliance Qualifier: Not reported
Violation Responsible Agency: Not reported
Scheduled Compliance Date: Not reported
Enforcement Identifier: Not reported
Date of Enforcement Action: Not reported
Enforcement Responsible Agency: Not reported
Enforcement Docket Number: Not reported
Enforcement Attorney: Not reported
Corrective Action Component: Not reported
Appeal Initiated Date: Not reported
Appeal Resolution Date: Not reported
Disposition Status Date: Not reported
Disposition Status: Not reported
Disposition Status Description: Not reported
Consent/Final Order Sequence Number: Not reported

Map ID
Direction
Distance
Elevation

MAP FINDINGS

Site

Database(s)

EDR ID Number
EPA ID Number

ALFORD FUEL & OIL INC (Continued)

1000864286

Consent/Final Order Respondent Name: Not reported
Consent/Final Order Lead Agency: Not reported
Enforcement Type: Not reported
Enforcement Responsible Person: Not reported
Enforcement Responsible Sub-Organization: Not reported
SEP Sequence Number: Not reported
SEP Expenditure Amount: Not reported
SEP Scheduled Completion Date: Not reported
SEP Actual Date: Not reported
SEP Defaulted Date: Not reported
SEP Type: Not reported
SEP Type Description: Not reported
Proposed Amount: Not reported
Final Monetary Amount: Not reported
Paid Amount: Not reported
Final Count: Not reported
Final Amount: Not reported

Evaluation Action Summary:

Evaluation Date: 2009-08-13 00:00:00.0
Evaluation Responsible Agency: State
Found Violation: No
Evaluation Type Description: FOCUSED COMPLIANCE INSPECTION
Evaluation Responsible Person Identifier: LAADD
Evaluation Responsible Sub-Organization: NE
Actual Return to Compliance Date: Not reported
Scheduled Compliance Date: Not reported
Date of Request: Not reported
Date Response Received: Not reported
Request Agency: Not reported
Former Citation: Not reported

Evaluation Date: 1997-04-28 00:00:00.0
Evaluation Responsible Agency: State
Found Violation: No
Evaluation Type Description: COMPLIANCE ASSISTANCE VISIT
Evaluation Responsible Person Identifier: LALVF
Evaluation Responsible Sub-Organization: NE
Actual Return to Compliance Date: Not reported
Scheduled Compliance Date: Not reported
Date of Request: Not reported
Date Response Received: Not reported
Request Agency: Not reported
Former Citation: Not reported

Evaluation Date: 2001-03-19 00:00:00.0
Evaluation Responsible Agency: State
Found Violation: No
Evaluation Type Description: COMPLIANCE EVALUATION INSPECTION ON-SITE
Evaluation Responsible Person Identifier: LALVF
Evaluation Responsible Sub-Organization: NE
Actual Return to Compliance Date: Not reported
Scheduled Compliance Date: Not reported
Date of Request: Not reported
Date Response Received: Not reported
Request Agency: Not reported
Former Citation: Not reported

Map ID
Direction
Distance
Elevation

MAP FINDINGS

Site

Database(s)

EDR ID Number
EPA ID Number

ALFORD FUEL & OIL INC (Continued)

1000864286

Evaluation Date: 1994-12-27 00:00:00.0
Evaluation Responsible Agency: State
Found Violation: No
Evaluation Type Description: COMPLIANCE EVALUATION INSPECTION ON-SITE
Evaluation Responsible Person Identifier: LALVF
Evaluation Responsible Sub-Organization: NE
Actual Return to Compliance Date: Not reported
Scheduled Compliance Date: Not reported
Date of Request: Not reported
Date Response Received: Not reported
Request Agency: Not reported
Former Citation: Not reported

Evaluation Date: 1997-03-18 00:00:00.0
Evaluation Responsible Agency: State
Found Violation: No
Evaluation Type Description: COMPLIANCE ASSISTANCE VISIT
Evaluation Responsible Person Identifier: LALVF
Evaluation Responsible Sub-Organization: NE
Actual Return to Compliance Date: Not reported
Scheduled Compliance Date: Not reported
Date of Request: Not reported
Date Response Received: Not reported
Request Agency: Not reported
Former Citation: Not reported

Evaluation Date: 2008-11-24 00:00:00.0
Evaluation Responsible Agency: State
Found Violation: No
Evaluation Type Description: FOCUSED COMPLIANCE INSPECTION
Evaluation Responsible Person Identifier: LAADD
Evaluation Responsible Sub-Organization: NE
Actual Return to Compliance Date: Not reported
Scheduled Compliance Date: Not reported
Date of Request: Not reported
Date Response Received: Not reported
Request Agency: Not reported
Former Citation: Not reported

FINDS:

Registry ID: 110003259107

Click Here:

Environmental Interest/Information System:

RCRAInfo is a national information system that supports the Resource Conservation and Recovery Act (RCRA) program through the tracking of events and activities related to facilities that generate, transport, and treat, store, or dispose of hazardous waste. RCRAInfo allows RCRA program staff to track the notification, permit, compliance, and corrective action activities required under RCRA.

ECHO:

Envid: 1000864286
Registry ID: 110003259107
DFR URL: <http://echo.epa.gov/detailed-facility-report?fid=110003259107>
Name: ALFORD FUEL & OIL INC

Map ID
Direction
Distance
Elevation

MAP FINDINGS

Site

Database(s)

EDR ID Number
EPA ID Number

ALFORD FUEL & OIL INC (Continued)

1000864286

Address: 7490 FRONTAGE RD
City,State,Zip: MONROE, LA 71202

B5
SSW
< 1/8
0.076 mi.
402 ft.
Relative:
Lower

LOTT OIL COMPANY INCORPORATED
7490 FRONTAGE RD
MONROE, LA 71202
Site 2 of 2 in cluster B

EDR Hist Auto 1020579589
N/A

EDR Hist Auto:

Actual:
71 ft.

Year: Name: / Type:
2008: LOTT OIL COMPANY INCORPORATED / Engine Fuels And Oils
2009: LOTT OIL COMPANY INCORPORATED / Engine Fuels And Oils
2010: LOTT OIL COMPANY INCORPORATED / Engine Fuels And Oils
2011: LOTT OIL COMPANY INCORPORATED / Engine Fuels And Oils
2012: LOTT OIL COMPANY INCORPORATED / Engine Fuels And Oils
2013: LOTT OIL COMPANY INCORPORATED / Engine Fuels And Oils
2014: LOTT OIL COMPANY INCORPORATED / Engine Fuels And Oils

C6
WSW
< 1/8
0.091 mi.
480 ft.

NORWEL EQUIP CO
7370 FRONTAGE RD
MONROE, LA 71202
Site 1 of 2 in cluster C

RCRA-VSQQ 1004515337
FINDS N/A
ECHO

Relative:
Lower

RCRA Listings:

Actual:
71 ft.

Date Form Received by Agency: 2002-11-19 00:00:00.0
Handler Name: NORWEL EQUIP CO
Handler Address: 7370 FRONTAGE RD
Handler City,State,Zip: MONROE, LA 71202
EPA ID: LAD985202787
Contact Name: TIM KING
Contact Address: PO BOX 15869
Contact City,State,Zip: BATON ROUGE, LA 70895
Contact Telephone: 225-291-3750
Contact Fax: Not reported
Contact Email: Not reported
Contact Title: Not reported
EPA Region: 06
Land Type: Private
Federal Waste Generator Description: Conditionally Exempt Small Quantity Generator
Non-Notifier: Not reported
Biennial Report Cycle: Not reported
Accessibility: Not reported
Active Site Indicator: Handler Activities
State District Owner: LA
State District: NE
Mailing Address: PO BOX 15869
Mailing City,State,Zip: BATON ROUGE, LA 70895
Owner Name: NORWEL EQUIP CO
Owner Type: Private
Operator Name: NORWEL EQUIP CO
Operator Type: Private
Short-Term Generator Activity: No
Importer Activity: No

Map ID
 Direction
 Distance
 Elevation

MAP FINDINGS

Site

Database(s)

EDR ID Number
 EPA ID Number

NORWEL EQUIP CO (Continued)

1004515337

Mixed Waste Generator:	No	
Transporter Activity:	No	
Transfer Facility Activity:	No	
Recycler Activity with Storage:	No	
Small Quantity On-Site Burner Exemption:	No	
Smelting Melting and Refining Furnace Exemption:	No	
Underground Injection Control:	No	
Off-Site Waste Receipt:	No	
Universal Waste Indicator:	No	
Universal Waste Destination Facility:	No	
Federal Universal Waste:	No	
Active Site Fed-Reg Treatment Storage and Disposal Facility:		Not reported
Active Site Converter Treatment storage and Disposal Facility:		Not reported
Active Site State-Reg Treatment Storage and Disposal Facility:		Not reported
Active Site State-Reg Handler:	---	
Federal Facility Indicator:	Not reported	
Hazardous Secondary Material Indicator:	NN	
Sub-Part K Indicator:	Not reported	
Commercial TSD Indicator:	No	
Treatment Storage and Disposal Type:		Not reported
2018 GPRA Permit Baseline:		Not on the Baseline
2018 GPRA Renewals Baseline:		Not on the Baseline
Permit Renewals Workload Universe:		Not reported
Permit Workload Universe:		Not reported
Permit Progress Universe:		Not reported
Post-Closure Workload Universe:		Not reported
Closure Workload Universe:		Not reported
202 GPRA Corrective Action Baseline:	No	
Corrective Action Workload Universe:	No	
Subject to Corrective Action Universe:	No	
Non-TSDs Where RCRA CA has Been Imposed Universe:	No	
TSDs Potentially Subject to CA Under 3004 (u)/(v) Universe:	No	
TSDs Only Subject to CA under Discretionary Auth Universe:	No	
Corrective Action Priority Ranking:		No NCAPS ranking
Environmental Control Indicator:	No	
Institutional Control Indicator:	No	
Human Exposure Controls Indicator:	N/A	
Groundwater Controls Indicator:	N/A	
Operating TSDF Universe:		Not reported
Full Enforcement Universe:		Not reported
Significant Non-Complier Universe:	No	
Unaddressed Significant Non-Complier Universe:	No	
Addressed Significant Non-Complier Universe:	No	
Significant Non-Complier With a Compliance Schedule Universe:	No	
Financial Assurance Required:		Not reported
Handler Date of Last Change:		2007-12-21 11:39:17.0
Recognized Trader-Importer:	No	
Recognized Trader-Exporter:	No	
Importer of Spent Lead Acid Batteries:	No	
Exporter of Spent Lead Acid Batteries:	No	
Recycler Activity Without Storage:		Not reported
Manifest Broker:		Not reported
Sub-Part P Indicator:		Not reported

Hazardous Waste Summary:

Waste Code: D001

Map ID
Direction
Distance
Elevation

MAP FINDINGS

Site

Database(s)

EDR ID Number
EPA ID Number

NORWEL EQUIP CO (Continued)

1004515337

Waste Description: IGNITABLE WASTE
Waste Code: D006
Waste Description: CADMIUM
Waste Code: D008
Waste Description: LEAD
Waste Code: D018
Waste Description: BENZENE
Waste Code: D027
Waste Description: 1,4-DICHLOROBENZENE
Waste Code: D039
Waste Description: TETRACHLOROETHYLENE
Waste Code: D040
Waste Description: TRICHLORETHYLENE

Handler - Owner Operator:

Owner/Operator Indicator: Owner
Owner/Operator Name: NORWEL EQUIP CO
Legal Status: Private
Date Became Current: Not reported
Date Ended Current: Not reported
Owner/Operator Address: PO BOX 15869
Owner/Operator City,State,Zip: BATON ROUGE, LA 70895
Owner/Operator Telephone: 225-291-3750
Owner/Operator Telephone Ext: Not reported
Owner/Operator Fax: Not reported
Owner/Operator Email: Not reported

Owner/Operator Indicator: Operator
Owner/Operator Name: NORWEL EQUIP CO
Legal Status: Private
Date Became Current: Not reported
Date Ended Current: Not reported
Owner/Operator Address: PO BOX 15869
Owner/Operator City,State,Zip: BATON ROUGE, LA 70895
Owner/Operator Telephone: 225-291-3750
Owner/Operator Telephone Ext: Not reported
Owner/Operator Fax: Not reported
Owner/Operator Email: Not reported

Owner/Operator Indicator: Owner
Owner/Operator Name: NORWEL EQUIP CO
Legal Status: Private
Date Became Current: Not reported
Date Ended Current: Not reported
Owner/Operator Address: PO BOX 15869
Owner/Operator City,State,Zip: BATON ROUGE, LA 70895
Owner/Operator Telephone: 225-291-3750
Owner/Operator Telephone Ext: Not reported
Owner/Operator Fax: Not reported
Owner/Operator Email: Not reported

Map ID
Direction
Distance
Elevation

MAP FINDINGS

Site

Database(s)

EDR ID Number
EPA ID Number

NORWEL EQUIP CO (Continued)

1004515337

Historic Generators:

Receive Date: 1991-06-11 00:00:00.0
Handler Name: NORWEL EQUIP CO
Federal Waste Generator Description: Conditionally Exempt Small Quantity Generator
State District Owner: LA
Large Quantity Handler of Universal Waste: No
Recognized Trader Importer: No
Recognized Trader Exporter: No
Spent Lead Acid Battery Importer: No
Spent Lead Acid Battery Exporter: No
Current Record: No
Non Storage Recycler Activity: Not reported
Electronic Manifest Broker: Not reported

Receive Date: 2002-11-19 00:00:00.0
Handler Name: NORWEL EQUIP CO
Federal Waste Generator Description: Conditionally Exempt Small Quantity Generator
State District Owner: LA
Large Quantity Handler of Universal Waste: No
Recognized Trader Importer: No
Recognized Trader Exporter: No
Spent Lead Acid Battery Importer: No
Spent Lead Acid Battery Exporter: No
Current Record: Yes
Non Storage Recycler Activity: Not reported
Electronic Manifest Broker: Not reported

List of NAICS Codes and Descriptions:

NAICS Code: 33312
NAICS Description: CONSTRUCTION MACHINERY MANUFACTURING

Facility Has Received Notices of Violation:

No Violations Found:

Evaluation Action Summary:

No Evaluations Found:

FINDS:

Registry ID: 110003329158

Click Here:

Environmental Interest/Information System:

RCRAInfo is a national information system that supports the Resource Conservation and Recovery Act (RCRA) program through the tracking of events and activities related to facilities that generate, transport, and treat, store, or dispose of hazardous waste. RCRAInfo allows RCRA program staff to track the notification, permit, compliance, and corrective action activities required under RCRA.

ECHO:

Envid: 1004515337
Registry ID: 110003329158
DFR URL: <http://echo.epa.gov/detailed-facility-report?fid=110003329158>

Map ID
 Direction
 Distance
 Elevation

MAP FINDINGS

Site

Database(s)

EDR ID Number
 EPA ID Number

NORWEL EQUIP CO (Continued)

1004515337

Name: NORWEL EQUIP CO
 Address: 7370 FRONTAGE RD
 City,State,Zip: MONROE, LA 71202

C7
WSW
 < 1/8
 0.091 mi.
 480 ft.

GOLDMAN EQUIPMENT LLC
7370 FRONTAGE RD
MONROE, LA 71202
 Site 2 of 2 in cluster C

UST U003922070
N/A

Relative:
Lower
Actual:
71 ft.

UST:
 Name: GOLDMAN EQUIPMENT LLC
 Address: 7370 FRONTAGE RD
 Address 2: (A PORTION OF)
 City: MONROE
 Master Agency Id: 22676
 Subject Item ID: 1

UST Tank Num: 27877
Tank Status: Closed
 Install Date: 10/31/1978
 Total Capacity: 2000
 Number Of Compartments: 1

Gasoline: Yes
 Diesel: Not reported
 Gasohol: Not reported
 Kerosene: Not reported
 Heating Oil: Not reported
 New Used Oil: Not reported
 MS Aviation Fuel: Not reported
 MS Additive: Not reported
 MS Antifreeze: Not reported
 MS Naptha: Not reported
 MS Varsol: Not reported
 Unknown: Not reported
 Other Sub: Not reported

Steel Tank Covered With Asphalt: Not reported
 Cathodically Protected: Not reported
 Epoxy Coated Tank: Not reported
 A Composite Of Different Materials: Not reported
 Fiberglass Or Plastic: Not reported
 Interior Line With Some Material: Not reported
 Double Wall As Opposed To Single Wall: Not reported
 Outside Lined w/ Polyethylen Jacket: Not reported
 Made Of Concrete: Not reported
 Liner Covering Excavation Hole: Not reported
 Other Material: Not reported
 Pipe Method Description: Not reported
 Subject item desc: Underground Storage Tank
 Service change date: Not reported
 Last service date: Not reported
 Current status start date: 01/01/1980
 Current status end date: Not reported
 Emer gen fuel only flag: Not reported
 Tank inert material desc: Not reported
 Mct fibrgls plastic: Not reported
 Mcp bare steel: Not reported
 Mcp galvanized steel: Not reported

Map ID
 Direction
 Distance
 Elevation

MAP FINDINGS

Site

Database(s)

EDR ID Number
 EPA ID Number

GOLDMAN EQUIPMENT LLC (Continued)

U003922070

Mcp part stl fbrgls lines:	Not reported
Mcp copper:	Not reported
Mcp double walled:	Not reported
Mcp secondary contain:	Not reported
Mcp unknown:	Y
Mcp other:	Not reported
Rdt manual gauging:	Not reported
Rdt tank tightness:	Not reported
Rdt invent control:	Not reported
Rdt auto guage:	Not reported
Rdt grndwtr monitor:	Not reported
Rdt intr mon dwall:	Not reported
Rdt intr mon secd:	Not reported
Rdt vapor monitor:	Not reported
Rdt other:	Not reported
Rdp line tightness:	Not reported
Rdp grndwtr monitor:	Not reported
Rdp intr mon dwall:	Not reported
Rdp intr mon secd:	Not reported
Rdp vapor monitor:	Not reported
Rdp other:	Not reported
Overfill prevent install date:	Not reported
Alt spill overfill equip flag:	Not reported
Alt spill overfill equip desc:	Not reported
Tank ext corr protect date:	Not reported
Cpt fbrgls plstc:	Not reported
Cpt stl fbr plastic:	Not reported
Cpt expert no leak:	Not reported
Cpt dielectric coat:	Not reported
Cpt impressed curr:	Not reported
Cpt cathodic protect:	Not reported
Cpt interior lining:	Not reported
Cpt lined cathod prot:	Not reported
Cpt other:	Not reported
Pipe ext corr protect date:	Not reported
Cpp fbrgls plastic:	Not reported
Cpp part stl fbrgls:	Not reported
Cpp expert no leak:	Not reported
Cpp dielectric coat:	Not reported
Cpp impressed curr:	Not reported
Cpp cathodic protect:	Not reported
Cpp other:	Not reported
Install certification date:	Not reported
Install alt certificate num:	Not reported
Install cert worker name:	Not reported
Install cert worker emp name:	Not reported
Install cert by mfr flag:	Not reported
Install insp by reg eng flag:	Not reported
Install insp by dept flag:	Not reported
Install mfr chkfst comp flag:	Not reported
Install cert alt method flag:	Not reported
Install cert alt method desc:	Not reported
Closure certification date:	Not reported
Closure alt cert num:	Not reported
Closure cert worker name:	Not reported
Closure cert worker emp name:	Not reported
Active:	Not reported

Map ID
Direction
Distance
Elevation

MAP FINDINGS

Site

Database(s)

EDR ID Number
EPA ID Number

GOLDMAN EQUIPMENT LLC (Continued)

U003922070

Bankrupt:	Not reported
Closed:	01/01/1980
Deferred:	Not reported
Filled:	Not reported
Hold:	Not reported
Inactive:	Not reported
Removed:	Not reported
Sold:	Not reported
Temp out of service:	Not reported
UST Tank Num:	29699
Tank Status:	Closed
Install Date:	10/31/1978
Total Capacity:	2000
Number Of Compartments:	1
Gasoline:	Not reported
Diesel:	Yes
Gasohol:	Not reported
Kerosene:	Not reported
Heating Oil:	Not reported
New Used Oil:	Not reported
MS Aviation Fuel:	Not reported
MS Additive:	Not reported
MS Antifreeze:	Not reported
MS Naptha:	Not reported
MS Varsol:	Not reported
Unknown:	Not reported
Other Sub:	Not reported
Steel Tank Covered With Asphalt:	Not reported
Cathodically Protected:	Not reported
Epoxy Coated Tank:	Not reported
A Composite Of Different Materials:	Not reported
Fiberglass Or Plastic:	Not reported
Interior Line With Some Material:	Not reported
Double Wall As Opposed To Single Wall:	Not reported
Outside Lined w/ Polyethylen Jacket:	Not reported
Made Of Concrete:	Not reported
Liner Covering Excavation Hole:	Not reported
Other Material:	Not reported
Pipe Method Description:	Not reported
Subject item desc:	Underground Storage Tank
Service change date:	Not reported
Last service date:	Not reported
Current status start date:	01/01/1980
Current status end date:	Not reported
Emer gen fuel only flag:	Not reported
Tank inert material desc:	Not reported
Mct fibrgls plastic:	Not reported
Mcp bare steel:	Not reported
Mcp galvanized steel:	Not reported
Mcp part stl fbrgls lines:	Not reported
Mcp copper:	Not reported
Mcp double walled:	Not reported
Mcp secondary contain:	Not reported
Mcp unknown:	Y
Mcp other:	Not reported

Map ID
Direction
Distance
Elevation

MAP FINDINGS

Site

Database(s)

EDR ID Number
EPA ID Number

GOLDMAN EQUIPMENT LLC (Continued)

U003922070

Rdt manual gauging:	Not reported
Rdt tank tightness:	Not reported
Rdt invent control:	Not reported
Rdt auto guage:	Not reported
Rdt grndwtr monitor:	Not reported
Rdt intr mon dwall:	Not reported
Rdt intr mon secd:	Not reported
Rdt vapor monitor:	Not reported
Rdt other:	Not reported
Rdp line tightness:	Not reported
Rdp grndwtr monitor:	Not reported
Rdp intr mon dwall:	Not reported
Rdp intr mon secd:	Not reported
Rdp vapor monitor:	Not reported
Rdp other:	Not reported
Overfill prevent install date:	Not reported
Alt spill overfill equip flag:	Not reported
Alt spill overfill equip desc:	Not reported
Tank ext corr protect date:	Not reported
Cpt fibrgls plstc:	Not reported
Cpt stl fbr plastic:	Not reported
Cpt expert no leak:	Not reported
Cpt dielectric coat:	Not reported
Cpt impressed curr:	Not reported
Cpt cathodic protect:	Not reported
Cpt interior lining:	Not reported
Cpt lined cathod prot:	Not reported
Cpt other:	Not reported
Pipe ext corr protect date:	Not reported
Cpp fibrgls plastic:	Not reported
Cpp part stl fbrgls:	Not reported
Cpp expert no leak:	Not reported
Cpp dielectric coat:	Not reported
Cpp impressed curr:	Not reported
Cpp cathodic protect:	Not reported
Cpp other:	Not reported
Install certification date:	Not reported
Install alt certificate num:	Not reported
Install cert worker name:	Not reported
Install cert worker emp name:	Not reported
Install cert by mfr flag:	Not reported
Install insp by reg eng flag:	Not reported
Install insp by dept flag:	Not reported
Install mfr chkfst comp flag:	Not reported
Install cert alt method flag:	Not reported
Install cert alt method desc:	Not reported
Closure certification date:	Not reported
Closure alt cert num:	Not reported
Closure cert worker name:	Not reported
Closure cert worker emp name:	Not reported
Active:	Not reported
Bankrupt:	Not reported
Closed:	01/01/1980
Deferred:	Not reported
Filled:	Not reported
Hold:	Not reported
Inactive:	Not reported

Map ID
Direction
Distance
Elevation

MAP FINDINGS

Site

Database(s)

EDR ID Number
EPA ID Number

GOLDMAN EQUIPMENT LLC (Continued)

U003922070

Removed: Not reported
Sold: Not reported
Temp out of service: Not reported

8
East
1/8-1/4
0.126 mi.
667 ft.

DIESEL SPECIALISTS OF NORTHEAST LOUISIANA LLC
150 WAGON WHEEL RD
MONROE, LA 71203

RCRA-VSQQ **1025884520**
N/A

Relative:
Lower
Actual:
70 ft.

RCRA-VSQQ:

Date form received by agency: 2019-09-25 00:00:00.0

Facility name: DIESEL SPECIALISTS OF NORTHEAST LOUISIANA LLC

Facility address: 150 WAGON WHEEL RD

MONROE, LA 71203

Client Plot

EPA ID: LAR000101956

Contact: PETER SMITH

Contact address: 150 WAGON WHEEL RD

MONROE, LA 71203

Contact country: US

Contact telephone: 318-345-8700

Contact email: DIESELPROS1@AOL.COM

EPA Region: 06

Classification: Conditionally Exempt Small Quantity Generator

Description: Handler: generates 100 kg or less of hazardous waste per calendar month, and accumulates 1000 kg or less of hazardous waste at any time; or generates 1 kg or less of acutely hazardous waste per calendar month, and accumulates at any time: 1 kg or less of acutely hazardous waste; or 100 kg or less of any residue or contaminated soil, waste or other debris resulting from the cleanup of a spill, into or on any land or water, of acutely hazardous waste; or generates 100 kg or less of any residue or contaminated soil, waste or other debris resulting from the cleanup of a spill, into or on any land or water, of acutely hazardous waste during any calendar month, and accumulates at any time: 1 kg or less of acutely hazardous waste; or 100 kg or less of any residue or contaminated soil, waste or other debris resulting from the cleanup of a spill, into or on any land or water, of acutely hazardous waste

Owner/Operator Summary:

Owner/operator name: PETER SMITH & DANIEL HILL

Owner/operator address: 150 WAGON WHEEL RD

MONROE, LA 71203

Owner/operator country: US

Owner/operator telephone: 318-345-8700

Owner/operator email: Not reported

Owner/operator fax: Not reported

Owner/operator extension: Not reported

Legal status: Private

Owner/Operator Type: Operator

Owner/Op start date: 2005-02-01 00:00:00.

Owner/Op end date: Not reported

Owner/operator name: PETER SMITH & DANIEL HILL

Owner/operator address: 150 WAGON WHEEL RD
MONROE, LA 71203

Owner/operator country: US

Map ID
Direction
Distance
Elevation

MAP FINDINGS

Site

Database(s)

EDR ID Number
EPA ID Number

DIESEL SPECIALISTS OF NORTHEAST LOUISIANA LLC (Continued)

1025884520

Owner/operator telephone: 318-345-8700
Owner/operator email: Not reported
Owner/operator fax: Not reported
Owner/operator extension: Not reported
Legal status: Private
Owner/Operator Type: Owner
Owner/Op start date: 2005-02-01 00:00:00.
Owner/Op end date: Not reported

Handler Activities Summary:

U.S. importer of hazardous waste: No
Mixed waste (haz. and radioactive): Not reported
Recycler of hazardous waste: No
Transporter of hazardous waste: No
Treater, storer or disposer of HW: No
Underground injection activity: No
On-site burner exemption: No
Furnace exemption: No
Used oil fuel burner: No
Used oil processor: No
User oil refiner: No
Used oil fuel marketer to burner: No
Used oil Specification marketer: No
Used oil transfer facility: No
Used oil transporter: No

Hazardous Waste Summary:

. Waste code: D001
. Waste name: IGNITABLE WASTE

Violation Status: No violations found

D9
South
1/8-1/4
0.150 mi.
794 ft.

PINNACLE AGRICULTURE DISTRIBUTION INC - PAD-SANDER
100 SMELSER RD
MONROE, LA 71201
Site 1 of 2 in cluster D

REM S118246538
N/A

Relative:
Lower
Actual:
70 ft.

REM:
Name: PINNACLE AGRICULTURE DISTRIBUTION INC - PAD-SANDERS MONROE
Address: 100 SMELSER RD
Address 2: Not reported
City,State,Zip: MONROE, LA 71201
Al Num: 169087
Evaluated And Closed: 03/14/2012
Program: Solid Waste
EAC Type: Approve Completion NFA w/ BOD
Comments: EDMS ID 8319860.

Map ID
Direction
Distance
Elevation

MAP FINDINGS

Site

Database(s)

EDR ID Number
EPA ID Number

D10 **PINNACLE AGRICULTURE DISTRIBUTION INC - PAD-SANDER**
South **100 SMELSER RD**
1/8-1/4 **MONROE, LA 71201**
0.150 mi.
794 ft. **Site 2 of 2 in cluster D**

NPDES **S110297305**
AUL **N/A**

Relative:
Lower
Actual:
70 ft.

AUL:
Name: PINNACLE AGRICULTURE DISTRIBUTION INC - PAD-SANDERS MONROE
Address: 100 SMELSER RD
City,State,Zip: MONROE, LA 71201
Facility ID: 169087
Type: Remediation Services
Incident Number: Not reported
Agency Interest Id: Not reported
PPM Project Number: Not reported
Parish: Ouachita
Comments: Solid Waste
Custom Tank Desc: Not reported
Document ID: 8074673
Document Type: Correspondence-Sent
Document Sub Type: Not reported
Date: 08/23/2011
Description: RECAP Approval- Conveyance and P&A Requirements
PGS: 2

Name: PINNACLE AGRICULTURE DISTRIBUTION INC - PAD-SANDERS MONROE
Address: 100 SMELSER RD
City,State,Zip: MONROE, LA 71201
Facility ID: 169087
Type: Remediation Services
Incident Number: Not reported
Agency Interest Id: Not reported
PPM Project Number: Not reported
Parish: Ouachita
Comments: Solid Waste
Custom Tank Desc: Not reported
Document ID: 8228588
Document Type: Correspondence-Received
Document Sub Type: Not reported
Date: 12/13/2011
Description: Conveyance notice
PGS: 7

Name: PINNACLE AGRICULTURE DISTRIBUTION INC - PAD-SANDERS MONROE
Address: 100 SMELSER RD
City,State,Zip: MONROE, LA 71201
Facility ID: 169087
Type: Remediation Services
Incident Number: Not reported
Agency Interest Id: Not reported
PPM Project Number: Not reported
Parish: Ouachita
Comments: Solid Waste
Custom Tank Desc: Not reported
Document ID: 9973374
Document Type: Correspondence-Received
Document Sub Type: Not reported
Date: 10/16/2015
Description: Conveyance notice update/property division

Map ID
Direction
Distance
Elevation

MAP FINDINGS

Site

Database(s)

EDR ID Number
EPA ID Number

PINNACLE AGRICULTURE DISTRIBUTION INC - PAD-SANDERS MONROE (Continued)

S110297305

PGS: 16

Name: PINNACLE AGRICULTURE DISTRIBUTION INC - PAD-SANDERS MONROE
Address: 100 SMELSER RD
City,State,Zip: MONROE, LA 71201
Facility ID: 169087
Type: Remediation Services
Incident Number: Not reported
Agency Interest Id: Not reported
PPM Project Number: Not reported
Parish: Ouachita
Comments: Solid Waste
Custom Tank Desc: Not reported
Document ID: 10044674
Document Type: Correspondence-Sent
Document Sub Type: Not reported
Date: 01/08/2016
Description: Conveyance Notice Inquiry requirements
PGS: 1

Name: PINNACLE AGRICULTURE DISTRIBUTION INC - PAD-SANDERS MONROE
Address: 100 SMELSER RD
City,State,Zip: MONROE, LA 71201
Facility ID: 169087
Type: Remediation Services
Incident Number: Not reported
Agency Interest Id: Not reported
PPM Project Number: Not reported
Parish: Ouachita
Comments: Solid Waste
Custom Tank Desc: Not reported
Document ID: 10067886
Document Type: Correspondence-Received
Document Sub Type: Not reported
Date: 01/26/2016
Description: Conveyance notice update/property division
PGS: 12

Name: PINNACLE AGRICULTURE DISTRIBUTION INC - PAD-SANDERS MONROE
Address: 100 SMELSER RD
City,State,Zip: MONROE, LA 71201
Facility ID: 169087
Type: Underground Storage Tanks
Incident Number: Not reported
Agency Interest Id: Not reported
PPM Project Number: Not reported
Parish: Ouachita
Comments: Underground Storage Tanks
Custom Tank Desc: Not reported
Document ID: 10143541
Document Type: Correspondence-Sent
Document Sub Type: Not reported
Date: 04/06/2016
Description: Conveyance Notice Act of Correction - No objection
PGS: 1

Name: PINNACLE AGRICULTURE DISTRIBUTION INC - PAD-SANDERS MONROE

Map ID
Direction
Distance
Elevation

MAP FINDINGS

Site

Database(s)

EDR ID Number
EPA ID Number

PINNACLE AGRICULTURE DISTRIBUTION INC - PAD-SANDERS MONROE (Continued)

S110297305

Address: 100 SMELSER RD
City,State,Zip: MONROE, LA 71201
Facility ID: 169087
Type: Remediation Services
Incident Number: Not reported
Agency Interest Id: Not reported
PPM Project Number: Not reported
Parish: Ouachita
Comments: Inactive & Abandoned Sites
Custom Tank Desc: Not reported
Document ID: 10521111
Document Type: Correspondence-Received
Document Sub Type: Not reported
Date: 02/28/2017
Description: Act of corrective to conveyance notice
PGS: 18

Name: PINNACLE AGRICULTURE DISTRIBUTION INC - PAD-SANDERS MONROE
Address: 100 SMELSER RD
City,State,Zip: MONROE, LA 71201
Facility ID: Not reported
Type: Remediation Services
Incident Number: Not reported
Agency Interest Id: Not reported
PPM Project Number: Not reported
Parish: Ouachita
Comments: Solid Waste
Custom Tank Desc: Not reported
Document ID: Not reported
Document Type: Not reported
Document Sub Type: Not reported
Date: Not reported
Description: Not reported
PGS: Not reported

Name: PINNACLE AGRICULTURE DISTRIBUTION INC - PAD-SANDERS MONROE
Address: 100 SMELSER RD
City,State,Zip: MONROE, LA 71201
Facility ID: Not reported
Type: Remediation Services
Incident Number: Not reported
Agency Interest Id: Not reported
PPM Project Number: Not reported
Parish: Ouachita
Comments: Solid Waste
Custom Tank Desc: Not reported
Document ID: Not reported
Document Type: Not reported
Document Sub Type: Not reported
Date: Not reported
Description: Not reported
PGS: Not reported

Name: PINNACLE AGRICULTURE DISTRIBUTION INC - PAD-SANDERS MONROE
Address: 100 SMELSER RD
City,State,Zip: MONROE, LA 71201
Facility ID: Not reported

Map ID
Direction
Distance
Elevation

MAP FINDINGS

Site

Database(s)

EDR ID Number
EPA ID Number

PINNACLE AGRICULTURE DISTRIBUTION INC - PAD-SANDERS MONROE (Continued)

S110297305

Type: Remediation Services
Incident Number: Not reported
Agency Interest Id: Not reported
PPM Project Number: Not reported
Parish: Ouachita
Comments: Solid Waste
Custom Tank Desc: Not reported
Document ID: Not reported
Document Type: Not reported
Document Sub Type: Not reported
Date: Not reported
Description: Not reported
PGS: Not reported

Name: PINNACLE AGRICULTURE DISTRIBUTION INC - PAD-SANDERS MONROE
Address: 100 SMELSER RD
City,State,Zip: MONROE, LA 71201
Facility ID: Not reported
Type: Remediation Services
Incident Number: Not reported
Agency Interest Id: Not reported
PPM Project Number: Not reported
Parish: Ouachita
Comments: Solid Waste
Custom Tank Desc: Not reported
Document ID: Not reported
Document Type: Not reported
Document Sub Type: Not reported
Date: Not reported
Description: Not reported
PGS: Not reported

Name: PINNACLE AGRICULTURE DISTRIBUTION INC - PAD-SANDERS MONROE
Address: 100 SMELSER RD
City,State,Zip: MONROE, LA 71201
Facility ID: Not reported
Type: Underground Storage Tanks
Incident Number: Not reported
Agency Interest Id: Not reported
PPM Project Number: Not reported
Parish: Ouachita
Comments: Underground Storage Tanks
Custom Tank Desc: Not reported
Document ID: Not reported
Document Type: Not reported
Document Sub Type: Not reported
Date: Not reported
Description: Not reported
PGS: Not reported

Name: PINNACLE AGRICULTURE DISTRIBUTION INC - PAD-SANDERS MONROE
Address: 100 SMELSER RD
City,State,Zip: MONROE, LA 71201
Facility ID: Not reported
Type: Remediation Services
Incident Number: Not reported
Agency Interest Id: Not reported

Map ID
Direction
Distance
Elevation

MAP FINDINGS

Site

Database(s)

EDR ID Number
EPA ID Number

PINNACLE AGRICULTURE DISTRIBUTION INC - PAD-SANDERS MONROE (Continued)

S110297305

PPM Project Number: Not reported
Parish: Ouachita
Comments: Solid Waste
Custom Tank Desc: Not reported
Document ID: Not reported
Document Type: Not reported
Document Sub Type: Not reported
Date: Not reported
Description: Not reported
PGS: Not reported

Name: PINNACLE AGRICULTURE DISTRIBUTION INC - PAD-SANDERS MONROE
Address: 100 SMELSER RD
City,State,Zip: MONROE, LA 71201
Facility ID: Not reported
Type: Remediation Services
Incident Number: Not reported
Agency Interest Id: Not reported
PPM Project Number: Not reported
Parish: Ouachita
Comments: Solid Waste
Custom Tank Desc: Not reported
Document ID: Not reported
Document Type: Not reported
Document Sub Type: Not reported
Date: Not reported
Description: Not reported
PGS: Not reported

Name: PINNACLE AGRICULTURE DISTRIBUTION INC - PAD-SANDERS MONROE
Address: 100 SMELSER RD
City,State,Zip: MONROE, LA 71201
Facility ID: Not reported
Type: Remediation Services
Incident Number: Not reported
Agency Interest Id: Not reported
PPM Project Number: Not reported
Parish: Ouachita
Comments: Solid Waste
Custom Tank Desc: Not reported
Document ID: Not reported
Document Type: Not reported
Document Sub Type: Not reported
Date: Not reported
Description: Not reported
PGS: Not reported

Name: PINNACLE AGRICULTURE DISTRIBUTION INC - PAD-SANDERS MONROE
Address: 100 SMELSER RD
City,State,Zip: MONROE, LA 71201
Facility ID: Not reported
Type: Remediation Services
Incident Number: Not reported
Agency Interest Id: Not reported
PPM Project Number: Not reported
Parish: Ouachita
Comments: Inactive & Abandoned Sites

Map ID
Direction
Distance
Elevation

MAP FINDINGS

Site

Database(s)

EDR ID Number
EPA ID Number

PINNACLE AGRICULTURE DISTRIBUTION INC - PAD-SANDERS MONROE (Continued)

S110297305

Custom Tank Desc: Not reported
Document ID: Not reported
Document Type: Not reported
Document Sub Type: Not reported
Date: Not reported
Description: Not reported
PGS: Not reported

Name: PINNACLE AGRICULTURE DISTRIBUTION INC - PAD-SANDERS MONROE
Address: 100 SMELSER RD
City,State,Zip: MONROE, LA 71201
Facility ID: Not reported
Type: Remediation Services
Incident Number: Not reported
Agency Interest Id: Not reported
PPM Project Number: Not reported
Parish: Ouachita
Comments: Solid Waste
Custom Tank Desc: Not reported
Document ID: Not reported
Document Type: Not reported
Document Sub Type: Not reported
Date: Not reported
Description: Not reported
PGS: Not reported

Name: PINNACLE AGRICULTURE DISTRIBUTION INC - PAD-SANDERS MONROE
Address: 100 SMELSER RD
City,State,Zip: MONROE, LA 71201
Facility ID: Not reported
Type: Remediation Services
Incident Number: Not reported
Agency Interest Id: Not reported
PPM Project Number: Not reported
Parish: Ouachita
Comments: Solid Waste
Custom Tank Desc: Not reported
Document ID: Not reported
Document Type: Not reported
Document Sub Type: Not reported
Date: Not reported
Description: Not reported
PGS: Not reported

Name: PINNACLE AGRICULTURE DISTRIBUTION INC - PAD-SANDERS MONROE
Address: 100 SMELSER RD
City,State,Zip: MONROE, LA 71201
Facility ID: Not reported
Type: Remediation Services
Incident Number: Not reported
Agency Interest Id: Not reported
PPM Project Number: Not reported
Parish: Ouachita
Comments: Solid Waste
Custom Tank Desc: Not reported
Document ID: Not reported
Document Type: Not reported

Map ID
Direction
Distance
Elevation

MAP FINDINGS

Site

Database(s)

EDR ID Number
EPA ID Number

PINNACLE AGRICULTURE DISTRIBUTION INC - PAD-SANDERS MONROE (Continued)

S110297305

Document Sub Type: Not reported
Date: Not reported
Description: Not reported
PGS: Not reported

NPDES:

Name: PINNACLE AGRICULTURE DISTRIBUTION INC - PAD-SANDERS MONROE
Address: 100 SMELSER RD
City,State,Zip: MONROE, LA 71201
Facility Id: 169087
Facility Phone: (318) 343-3565
Issued Date: 02/16/2010
Title Description: Gen MSGP Permit
Permit Type Description: Gen-LAR05-Multi-Sector
Program: Water
Activity Number: GEN20100001
Effective Date: 02/26/2010
Expiration Date: 04/30/2011
Permit Number: LAR05P229
Mailing Address: 100 Smelser Rd Monroe, LA 71201
Effective Flag: N

Name: PINNACLE AGRICULTURE DISTRIBUTION INC - PAD-SANDERS MONROE
Address: 100 SMELSER RD
City,State,Zip: MONROE, LA 71201
Facility Id: 169087
Facility Phone: (318) 343-3565
Issued Date: 11/08/2011
Title Description: Permit
Permit Type Description: Gen-LAG75-Exterior Vehicle Wash
Program: Water
Activity Number: GEN20110001
Effective Date: 10/17/2011
Expiration Date: 08/14/2014
Permit Number: LAG750891
Mailing Address: 100 Smelser Rd Monroe, LA 71201
Effective Flag: N

Name: PINNACLE AGRICULTURE DISTRIBUTION INC - PAD-SANDERS MONROE
Address: 100 SMELSER RD
City,State,Zip: MONROE, LA 71201
Facility Id: 169087
Facility Phone: (318) 343-3565
Issued Date: 06/03/2011
Title Description: Renewed Coverage
Permit Type Description: Gen-LAR05-Multi-Sector
Program: Water
Activity Number: GEN20110002
Effective Date: 06/06/2011
Expiration Date: 08/23/2016
Permit Number: LAR05P229
Mailing Address: 100 Smelser Rd Monroe, LA 71201
Effective Flag: N

Name: PINNACLE AGRICULTURE DISTRIBUTION INC - PAD-SANDERS MONROE
Address: 100 SMELSER RD
City,State,Zip: MONROE, LA 71201

Map ID
Direction
Distance
Elevation

MAP FINDINGS

Site

Database(s)

EDR ID Number
EPA ID Number

PINNACLE AGRICULTURE DISTRIBUTION INC - PAD-SANDERS MONROE (Continued)

S110297305

Facility Id: 169087
Facility Phone: (318) 343-3565
Issued Date: 08/15/2014
Title Description: LAG75 Reauthorization
Permit Type Description: Gen-LAG75-Exterior Vehicle Wash
Program: Water
Activity Number: GEN20140001
Effective Date: 08/15/2014
Expiration Date: 03/14/2019
Permit Number: LAG750891
Mailing Address: 100 Smelser Rd Monroe, LA 71201
Effective Flag: N

Count: 1 records.

ORPHAN SUMMARY

<u>City</u>	<u>EDR ID</u>	<u>Site Name</u>	<u>Site Address</u>	<u>Zip</u>	<u>Database(s)</u>
GRAMBLING	S111085304	GRAMBLING I-20 TEXACO	I-20	71202	LUST, AUL, REM

EDR ZIP Code Scan Report

ZIP	EDR-ID	Facility ID	Name	Address	Map/Dir/Dist	City	State	Databases
** - Indicates location may or may not be in requested radius. Site has not been assigned a latitude/longitude coordinate. Further review recommended.								
71202	2012103244				**	Monroe	LA	HMIRS
71202	2012106910				**	MONROE	LA	HMIRS
71202	1008018864		PECANLAND ESTATES W SYS.			MONROE	LA	
71202	2012105894				**	Monroe	LA	HMIRS
71202	1024097627		LOUISIANA INTRASTATE GAS CORP		**	TULLOS	LA	DOT OPS
71202	2014022038				**	MONROE	LA	HMIRS
71202	2018001312				**	MONROE	LA	HMIRS
71202	U003996413	LAD985171321	FOUR CORNERS GROCERY	I-20 & GARRETT RD		MONROE	LA	UST
71202	1004514960		LOUISIANA PWR MONROE WHSE	14TH AT OAK ST	**	MONROE	LA	PADS
71202	1020463826		BOBBYS GROCERY	HWY 15	**	MONROE	LA	EDR Historical Auto Stations
71202	1020406253		STOP & SAVE FOOD MART	HWY 15 SOUTH	**	MONROE	LA	EDR Historical Auto Stations
71202	1020665327		COUSINS RAMADA SHELL	1401 HIGHWAY 165 BYP		MONROE	LA	EDR Historical Auto Stations
71202	1021404991		BY PASS EXXON	1420 HWY 165		MONROE	LA	EDR Historical Auto Stations
71202	1004511819	110001945183	MOORE OIL CO INC	1600 HWY 165 BY-PASS		MONROE	LA	FINDS
71202	1021851344		SOUTH ARKANSAS OIL COMPANY	1912 HIGHWAY 165 BYP	**	MONROE	LA	EDR Historical Auto Stations
71202	1021236482		SOUTH ARKANSAS OIL COMPANY	1912 HIGHWAY 165 S	**	MONROE	LA	EDR Historical Auto Stations
71202	1020922744		SOUTH ARKANSAS OIL CO INC	1912 HWY 165	**	MONROE	LA	EDR Historical Auto Stations
71202	1022238721		GULETT GEORGE	1912 US 165 BY PASS		MONROE	LA	EDR Historical Auto Stations
71202	U003926865		TOBACCO STOP #4	1915 HWY 165 S	**	RICHWOOD	LA	UST
71202	S112659393		TOBACCO STOP #4	1915 HWY 165 S	**	RICHWOOD	LA	AUL, LUST
71202	1021403549		PETTIT LANIS L JR	2005 HIGHWAY 165 BYP	**	MONROE	LA	EDR Historical Auto Stations
71202	1020240802		CITGO U PAK IT	2005 HIGHWAY 165 S	**	MONROE	LA	EDR Historical Auto Stations
71202	U003925496		HWY 165 SOUTH U PAK IT	2005 HWY 165 BY PASS	**	MONROE	LA	UST
71202	1020587921		PETTIT LANIS L JR	2005 HWY 165 BY PASS S	**	MONROE	LA	EDR Historical Auto Stations
71202	1020356158		CLAUNCH ROGER INC	2005 HWY 165 BYP	**	MONROE	LA	EDR Historical Auto Stations
71202	1021753709		PETTIT LANIS L JR	2005 HWY 165 SOUTH	**	MONROE	LA	EDR Historical Auto Stations
71202	1004707465	110006018736	BEARS WRECKER SERVICE	2601 HWY 165 BY PASS S		MONROE	LA	RCRA-CESQG, FINDS
71202	S121204924		BEARS TOWING	2601 HWY 165 S		MONROE	LA	SPILLS
71202	1004710285	110006024612	CURRYS TRUCK FRAME & BODY SHOP IN	2851 HWY 165 BYPASS S		MONROE	LA	RCRA-CESQG, FINDS
71202	S108333628	139295	AGAPE KAR KARE 1 INC	3010 HWY 165 BY-PASS S		MONROE	LA	NPDES
71202	U004228892		PRICELESS	3019 HWY 165 BYPASS		MONROE	LA	UST
71202	U004245291		FARR'S MANUFACTURED HOUSING	3500 HWY 165 BY-PASS		MONROE	LA	UST
71202	1004712192	110009582335	THE AUTO CLINIC	3501 HWY 165 BY PASS SO		MONROE	LA	RCRA-CESQG, FINDS
71202	1018378710	110069376017	TEXAS GAS TRANSMISSION LLC - BOSCC	4065 HWY 165 S		MONROE	LA	FINDS
71202	1019327553	LAR000091231	TEXAS GAS TRANSMISSION LLC - BOSCC	4065 HWY 165 S		MONROE	LA	RCRA-CESQG
71202	1021083612		MARKS STOP-N-SAVE	4200 HIGHWAY 165 S	**	MONROE	LA	EDR Historical Auto Stations
71202	1021332451		J & M QUICK STOP	4318 HIGHWAY 165 S	**	MONROE	LA	EDR Historical Auto Stations
71202	S117042254		NOW SAVE 1	4399 HWY 165 S		MONROE	LA	LUST, SPILLS
71202	U003924196		NOW SAVE 1	4399 HWY 165 S		MONROE	LA	UST
71202	1018358021	110066955432	RED RIVER TERMINALS CLEAN UP	486 HIGHWAY 165		MONROE	LA	FINDS
71202	1018156681	LAR000087106	RED RIVER TERMINALS CLEAN UP	486 HWY 165		MONROE	LA	RCRAlInfo-SQG
71202	S116690657		RED RIVER TERMINALS LLC - SUNSHINE-	486 HWY 165 S		MONROE	LA	SPILLS
71202	S108995096		MONROE TERMINAL CO LLC - MONROE T	486 HWY 165 S		MONROE	LA	NPDES, SPILLS
71202	1023548605		MONROE TERMINAL	486 HWY 165 S		MONROE	LA	
71202	1016158415		SUNSHINE OIL & STORAGE INC	486 HWY 165 S		MONROE	LA	
71202	1010554586	110032886795	MONROE TERMINAL	486 HWY 165 S		MONROE	LA	ICIS, FINDS
71202	1010784503	LAR000066506	MONROE TERMINAL CO LLC	486 HWY 165 S		MONROE	LA	RCRAlInfo-LQG
71202	S116597875		MONROE TERMINAL CO LLC - MONROE T	486 HWY 165 S		MONROE	LA	
71202	U004107305		MONROE TERMINAL CO LLC - MONROE T	486 HWY 165 S		MONROE	LA	UST
71202	2000535789			486 HWY 165 SOUTH		MONROE	LA	ERNS
71202	2000524868			486 HWY 165 SOUTH		MONROE	LA	ERNS
71202	1005657688	110009926125	165 MOBILE HOME PARK	5000 US 165 SOUTH		MONROE	LA	FINDS
71202	U000218241		TIRE TOWN OF MONROE INC	515 HWY 165 BYPASS		MONROE	LA	UST
71202	U003194755		KE-RO MINI MART	5200 HWY 165 SOUTH		MONROE	LA	UST

EDR ZIP Code Scan Report

ZIP	EDR-ID	Facility ID	Name	Address	Map/Dir/Dist	City	State	Databases
71202	1011927860	110037495591	SAULSBERRY REPAIR SHOP	5404 HWY 165 BYPASS		MONROE	LA	FINDS
71202	S110047611		A NEW RICHWOOD MIDDLE SCHOOL - DC	5855 HWY 165 BYPASS		MONROE	LA	NPDES
71202	1006818793	110013747641	TWIN PINES MOBILE HOME PARK WATER	6100 HWY 165 BYPASS S		MONROE	LA	ICIS, FINDS
71202	S109152392		SCOTT EQUIPMENT CO LLC	6290 HWY 165 BYPASS		MONROE	LA	NPDES
71202	S122446805		MONROE IRON & METAL CO INC DBA AUT	6300 HWY 165 BYPASS S		MONROE	LA	SPILLS
71202	1026058385	LAR000101997	MONROE IRON & METAL CO INC DBA AUT	6300 HWY 165 BYPASS S		MONROE	LA	RCRA-NonGen
71202	U004156089		MONROE IRON & METAL CO INC DBA AUT	6300 HWY 165 BYPASS S		MONROE	LA	UST
71202	S122446494		MONROE IRON & METAL CO INC DBA AUT	6300 HWY 165 BYPASS S		MONROE	LA	SPILLS
71202	S111085311		MONROE IRON & METAL CO INC DBA AUT	6300 HWY 165 BYPASS S		MONROE	LA	SWRCY, NPDES
71202	U003926861		DELTA CYPRESS INC	6301 HWY 165		MONROE	LA	UST
71202	S108332023	121519	U AUTO PULL IT AUTO PARTS - MONROE	6343 HWY 165 S		MONROE	LA	NPDES
71202	S116690971		GREATER OUACHITA WATER CO - SE REI	6625 HWY 165 BYPASS		MONROE	LA	SPILLS
71202	S118840942		GREATER OUACHITA WATER CO - SE REI	6625 HWY 165 BYPASS		MONROE	LA	SPILLS
71202	S116691236		GREATER OUACHITA WATER CO - SE REI	6625 HWY 165 BYPASS		MONROE	LA	SPILLS
71202	S115488140		GREATER OUACHITA WATER CO - SE REI	6625 HWY 165 BYPASS		MONROE	LA	SPILLS
71202	S118842131		GREATER OUACHITA WATER CO - SE REI	6625 HWY 165 BYPASS		MONROE	LA	SPILLS
71202	S117043140		GREATER OUACHITA WATER CO - SE REI	6625 HWY 165 BYPASS		MONROE	LA	SPILLS
71202	S117043803		GREATER OUACHITA WATER CO - SE REI	6625 HWY 165 BYPASS		MONROE	LA	SPILLS
71202	S118388128		GREATER OUACHITA WATER CO - SE REI	6625 HWY 165 BYPASS		MONROE	LA	SPILLS
71202	S121205440		GREATER OUACHITA WATER CO - SE REI	6625 HWY 165 BYPASS		MONROE	LA	SPILLS
71202	S118840949		GREATER OUACHITA WATER CO - SE REI	6625 HWY 165 BYPASS		MONROE	LA	SPILLS
71202	S118840765		GREATER OUACHITA WATER CO - SE REI	6625 HWY 165 BYPASS		MONROE	LA	SPILLS
71202	S116690833		GREATER OUACHITA WATER CO - SE REI	6625 HWY 165 BYPASS		MONROE	LA	SPILLS
71202	S116690823		GREATER OUACHITA WATER CO - SE REI	6625 HWY 165 BYPASS		MONROE	LA	SPILLS
71202	S116690669		GREATER OUACHITA WATER CO - SE REI	6625 HWY 165 BYPASS		MONROE	LA	SPILLS
71202	S117042911		GREATER OUACHITA WATER CO - SE REI	6625 HWY 165 BYPASS		MONROE	LA	SPILLS
71202	S118388127		GREATER OUACHITA WATER CO - SE REI	6625 HWY 165 BYPASS		MONROE	LA	SPILLS
71202	S118840764		GREATER OUACHITA WATER CO - SE REI	6625 HWY 165 BYPASS		MONROE	LA	SPILLS
71202	S117371415		GREATER OUACHITA WATER CO - SE REI	6625 HWY 165 BYPASS		MONROE	LA	SPILLS
71202	S117042839		GREATER OUACHITA WATER CO - SE REI	6625 HWY 165 BYPASS		MONROE	LA	SPILLS
71202	S118842626		GREATER OUACHITA WATER CO - SE REI	6625 HWY 165 BYPASS		MONROE	LA	SPILLS
71202	S117043118		GREATER OUACHITA WATER CO - SE REI	6625 HWY 165 BYPASS		MONROE	LA	SPILLS
71202	S118841014		GREATER OUACHITA WATER CO - SE REI	6625 HWY 165 BYPASS		MONROE	LA	SPILLS
71202	S118388236		GREATER OUACHITA WATER CO - SE REI	6625 HWY 165 BYPASS		MONROE	LA	SPILLS
71202	S117043263		GREATER OUACHITA WATER CO - SE REI	6625 HWY 165 BYPASS		MONROE	LA	SPILLS
71202	S118841017		GREATER OUACHITA WATER CO - SE REI	6625 HWY 165 BYPASS		MONROE	LA	SPILLS
71202	S118623696		GREATER OUACHITA WATER CO - SE REI	6625 HWY 165 BYPASS		MONROE	LA	SPILLS
71202	S118842349		GREATER OUACHITA WATER CO - SE REI	6625 HWY 165 BYPASS		MONROE	LA	SPILLS
71202	S116691150		GREATER OUACHITA WATER CO - SE REI	6625 HWY 165 BYPASS		MONROE	LA	SPILLS
71202	S117043142		GREATER OUACHITA WATER CO - SE REI	6625 HWY 165 BYPASS		MONROE	LA	SPILLS
71202	S118388234		GREATER OUACHITA WATER CO - SE REI	6625 HWY 165 BYPASS		MONROE	LA	SPILLS
71202	S121206649		GREATER OUACHITA WATER CO - SE REI	6625 HWY 165 BYPASS		MONROE	LA	SPILLS
71202	S116691135		GREATER OUACHITA WATER CO - SE REI	6625 HWY 165 BYPASS		MONROE	LA	SPILLS
71202	S118157553		GREATER OUACHITA WATER CO - SE REI	6625 HWY 165 BYPASS		MONROE	LA	SPILLS
71202	S117043285		GREATER OUACHITA WATER CO - SE REI	6625 HWY 165 BYPASS		MONROE	LA	SPILLS
71202	S118841016		GREATER OUACHITA WATER CO - SE REI	6625 HWY 165 BYPASS		MONROE	LA	SPILLS
71202	S121205718		GREATER OUACHITA WATER CO - SE REI	6625 HWY 165 BYPASS		MONROE	LA	SPILLS
71202	S118159169		GREATER OUACHITA WATER CO - SE REI	6625 HWY 165 BYPASS		MONROE	LA	SPILLS
71202	S118388233		GREATER OUACHITA WATER CO - SE REI	6625 HWY 165 BYPASS		MONROE	LA	SPILLS
71202	S117043037		GREATER OUACHITA WATER CO - SE REI	6625 HWY 165 BYPASS		MONROE	LA	SPILLS
71202	S118388085		GREATER OUACHITA WATER CO - SE REI	6625 HWY 165 BYPASS		MONROE	LA	SPILLS
71202	S118841889		GREATER OUACHITA WATER CO - SE REI	6625 HWY 165 BYPASS		MONROE	LA	SPILLS
71202	S118157474		GREATER OUACHITA WATER CO - SE REI	6625 HWY 165 BYPASS		MONROE	LA	WEST MONROE
71202	S118157612		GREATER OUACHITA WATER CO - SE REI	6625 HWY 165 BYPASS		MONROE	LA	SPILLS
71202	S118841888		GREATER OUACHITA WATER CO - SE REI	6625 HWY 165 BYPASS		MONROE	LA	SPILLS
71202	S118624766		GREATER OUACHITA WATER CO - SE REI	6625 HWY 165 BYPASS		MONROE	LA	SPILLS
71202	S121206194		GREATER OUACHITA WATER CO - SE REI	6625 HWY 165 BYPASS		MONROE	LA	SPILLS
71202	S117042958		GREATER OUACHITA WATER CO - SE REI	6625 HWY 165 BYPASS		MONROE	LA	SPILLS
71202	S118842623		GREATER OUACHITA WATER CO - SE REI	6625 HWY 165 BYPASS		MONROE	LA	SPILLS
71202	S118624609		GREATER OUACHITA WATER CO - SE REI	6625 HWY 165 BYPASS		MONROE	LA	SPILLS
71202	S118388126		GREATER OUACHITA WATER CO - SE REI	6625 HWY 165 BYPASS		MONROE	LA	SPILLS
71202	S116690677		GREATER OUACHITA WATER CO - SE REI	6625 HWY 165 BYPASS		MONROE	LA	SPILLS
71202	S118158508		GREATER OUACHITA WATER CO - SE REI	6625 HWY 165 BYPASS		MONROE	LA	SPILLS
71202	S118624772		GREATER OUACHITA WATER CO - SE REI	6625 HWY 165 BYPASS		MONROE	LA	SPILLS
71202	S118157665		GREATER OUACHITA WATER CO - SE REI	6625 HWY 165 BYPASS		MONROE	LA	SPILLS
71202	S118624610		GREATER OUACHITA WATER CO - SE REI	6625 HWY 165 BYPASS		MONROE	LA	SPILLS
71202	S116691337		GREATER OUACHITA WATER CO - SE REI	6625 HWY 165 BYPASS		MONROE	LA	SPILLS
71202	S118840943		GREATER OUACHITA WATER CO - SE REI	6625 HWY 165 BYPASS		MONROE	LA	SPILLS
71202	S117042708		GREATER OUACHITA WATER CO - SE REI	6625 HWY 165 BYPASS		MONROE	LA	SPILLS
71202	S117042857		GREATER OUACHITA WATER CO - SE REI	6625 HWY 165 BYPASS		MONROE	LA	SPILLS
71202	S118623697		GREATER OUACHITA WATER CO - SE REI	6625 HWY 165 BYPASS		MONROE	LA	SPILLS

EDR ZIP Code Scan Report

ZIP	EDR-ID	Facility ID	Name	Address	Map/Dir/Dist	City	State	Databases
71202	S118158118		GREATER OUACHITA WATER CO - SE REI	6625 HWY 165 BYPASS		MONROE	LA	SPILLS
71202	S118158572		GREATER OUACHITA WATER CO - SE REI	6625 HWY 165 BYPASS		MONROE	LA	SPILLS
71202	S118840763		GREATER OUACHITA WATER CO - SE REI	6625 HWY 165 BYPASS		MONROE	LA	SPILLS
71202	S116691404		GREATER OUACHITA WATER CO - SE REI	6625 HWY 165 BYPASS		MONROE	LA	SPILLS
71202	S115488199		GREATER OUACHITA WATER CO - SE REI	6625 HWY 165 BYPASS		MONROE	LA	SPILLS
71202	S111768712		GREATER OUACHITA WATER CO - SE REI	6625 HWY 165 BYPASS (600 FT N OF SCH		MONROE	LA	NPDES, SPILLS
71202	S112658451		ROBERTSON'S STORE - ABANDONED US'	HWY 165 & MCHENRY GIN RD NEAR		MONROE	LA	
71202	U004245596		ROBERTSON'S STORE - ABANDONED US'	HWY 165 & MCHENRY GIN RD NEAR	**	MONROE	LA	UST
71202	U001892888		FIL-A-SAK GRO	HWY 165 N	**	MONROE	LA	UST
71202	S112659234		FIL-A-SAK GRO	HWY 165 N	**	MONROE	LA	LUST
71202	S125676968		AEROPRES PROPANE GAS	HWY 165 N	**	MONROE	LA	
71202	1004513906	110007368035	BOSCO GIN CO INC	HWY 165 S	**	MONROE	LA	FINDS
71202	U003995962		BROCKKNERS STORE	HWY 165 S	**	MONROE	LA	UST
71202	U001895755		DOUG MOORE FARM	HWY 165 S	**	MONROE	LA	UST
71202	U003925779		PUBLIC TERMINAL INC	HWY 165 S	**	MONROE	LA	UST
71202	1006846851	110014086808	SUNSHINE OIL & STORAGE	HWY 165 S		MONROE	LA	ICIS, FINDS
71202	1021894288		SHELL CHARLES E	905 S 17TH ST		MONROE	LA	EDR Historical Auto Stations
71202	1000366830	110003289744	MONROE CITY ST DEPT	401 S 18TH ST		MONROE	LA	RCRAInfo-SQG, FINDS
71202	U003986995		OLD JAMES PENDER PROPERTY	RT 2 BOX 137	**	MONROE	LA	UST
71202	U003925952		OUACHITA TURF INC	RT 2 BOX 98-C	**	MONROE	LA	UST
71202	1022097383		SOUTHSIDE FOODMART INC	1510 S 2ND ST		MONROE	LA	EDR Historical Auto Stations
71202	1018289468		SOUTHSIDE TEXACO	1607 SOUTH 2ND STREET		MONROE	LA	ICIS
71202	1020348795		GOLDSTONS TEXACO SERVICE CENT	1615 S 2ND ST		MONROE	LA	EDR Historical Auto Stations
71202	1020938176		SOUTHSIDE TEXACO	1617 S 2ND ST		MONROE	LA	EDR Historical Auto Stations
71202	1020579665		MUFFLER SHOP 2	713 S 2ND ST		MONROE	LA	EDR Historical Auto Stations
71202	S125402592		ABANDONED RESIDENCE 1501 S 4TH ST	1501 S 4TH ST		MONROE	LA	ASBESTOS
71202	S125676694		LIBERTY HILL PLANT	HWY 508 S TO HWY 155 W 1 MI TO SITE	**	LIBERTY HILLS	LA	
71202	1022935651	110043278681	LIBERTY HILL PLANT	HWY 508 S TO HWY 155 W 1 MI TO SITE	**	LIBERTY HILLS	LA	FINDS
71202	S108337523	43206	SHADY ACRES MOBILE HOME PARK	1788 HWY 594		MONROE	LA	NPDES
71202	S120823788		EDDIE UNDERWOOD PROPERTY - UNAUT	ACROSS FROM 195 WEATHERFORD RD		MONROE	LA	SPILLS
71202	1005555239	110011180015	SHADY ACRES MOBILE HOME PARK	705 ALABAMA ST		MONROE	LA	FINDS
71202	U003924206		ROOFING SUPPLY INC OF MONROE	300 APPLE ST		MONROE	LA	UST
71202	S123644378		RESIDENTIAL 301 ATKINSON ST	301 ATKINSON ST		MONROE	LA	ASBESTOS
71202	1024413597	110070330486	ADVANCED WOOD TECHNOLOGIES, INC.	115 AUSTIN ST.		MONROE	LA	FINDS
71202	U000878405		PARKSIDE SERVICE STATION	3401 BERG JONES LN		MONROE	LA	UST
71202	1004711727	110003335613	EDWARDS BODY WORKS	1808 BERNSTEIN PARK DR		MONROE	LA	RCRA-CESQG, FINDS
71202	2015132718			EAST BOUND ON I-20 BRIDGE	**	MONROE	LA	ERNS
71202	S125402964		RESIDENCE 1117 BREARD ST	1117 BREARD ST		MONROE	LA	ASBESTOS
71202	S125402966		RESIDENCE 1117 BREARD ST	1117 BREARD ST		MONROE	LA	ASBESTOS
71202	S125402965		RESIDENCE 1117 BREARD ST	1117 BREARD ST		MONROE	LA	ASBESTOS
71202	S125402963		RESIDENCE 1117 BREARD ST	1117 BREARD ST		MONROE	LA	ASBESTOS
71202	1011928646	110037495671	TOWN OF RICHWOOD	5130 BROWN RD		MONROE	LA	FINDS
71202	S108331272	108437	RICHWOOD TOWN OF - MUNICIPAL SEPA	5130 BROWN RD		RICHWOOD	LA	NPDES, SPILLS
71202	S120820804		RICHWOOD TOWN OF - MAYOR'S OFFICE	5130-A BROWN RD	**	RICHWOOD	LA	SWF/LF
71202	1021022003		GREEN ACRES SUPERETTE	BUCKHORN BEND RD	**	MONROE	LA	EDR Historical Auto Stations
71202	S126208733		PROFIT PROPERTY - OPEN BURNING	2002 BURG JONES LN		MONROE	LA	SPILLS
71202	S118387535		LILLIE AUGURSON PROPERTY - UNAUTH	2507 BURG JONES LN		MONROE	LA	SPILLS
71202	1022992909	110070125010	DOLLAR GENERAL #12622	3415 BURG JONES LN	**	MONROE	LA	FINDS
71202	1023677016	LAR000098640	DOLLAR GENERAL #12622	3415 BURG JONES LN	**	MONROE	LA	RCRA-CESQG
71202	U003995926		SUPER SAVER #1	3500 BURG JONES LN	**	MONROE	LA	UST
71202	U000218262		WINTERS EXXON STATION	4707 BURG JONES LN	**	MONROE	LA	UST
71202	1020892397		WINTERS SVC STATION 76	4707 BURG JONES LN	**	MONROE	LA	EDR Historical Auto Stations
71202	S113892400		WINTERS EXXON STATION	4707 BURG JONES LN	**	MONROE	LA	LUST, SPILLS
71202	1017407474	110063213954	SYCAMORE POINT, ALPIC	BURG JONES LN	**	RICHWOOD	LA	FINDS
71202	1021273084		SOUTH ARKANSAS OIL COMPANY	165 S BYP		MONROE	LA	EDR Historical Auto Stations
71202	U000215065		RAMADA SHELL	1401 165 BYPASS	**	MONROE	LA	UST
71202	1021942442		COUSINS RAMADA SHELL	1401 165 BYPASS S	**	MONROE	LA	EDR Historical Auto Stations
71202	1020406286		MINI-MARKET	2005 165 BYPASS	**	MONROE	LA	EDR Historical Auto Stations
71202	1004714718	110003366429	PENSKE TRUCK LEASING CO LP	2109 CENTER ST		MONROE	LA	RCRA-CESQG, FINDS
71202	S112059631		DF CHASE INC - SOUTHEASTERN FREIGH	309 CHARLESTON DR		MONROE	LA	NPDES, SPILLS
71202	1024880746	LAR000101705	SOUTHEASTERN FREIGHT LINES INC - DI	309 CHARLESTON DR		MONROE	LA	RCRAInfo-SQG

EDR ZIP Code Scan Report

ZIP	EDR-ID	Facility ID	Name	Address	Map/Dir/Dist	City	State	Databases
71202	1015912379	110046326409	SOUTHEASTERN FREIGHT LINES-DISTRIF	309 CHARLESTON DR		MONROE	LA	FINDS
71202	1017823960	110009921022	GREATER OUACHITA WATER COMPANY -	CHARMINGDALE DRIVE NORTH		MONROE	LA	FINDS
71202	1018296406		GREATER OUACHITA WATER COMPANY -	CHARMINGDALE DRIVE NORTH		MONROE	LA	ICIS
71202	1006818631	110012879171	PRAIRIE ROAD WATER DISTRICT - LA107:	111 COLLETTE DRIVE		MONROE	LA	ICIS, FINDS
71202	U004010452		COREY STORE	114 CORDELL LN		MONROE	LA	UST
71202	U004156818		BENTON TERRAL	1212 CYPRESS ST		MONROE	LA	UST
71202	1004712032	110003338754	DAVES AUTO BODY	1108 DELLWOOD ST		MONROE	LA	RCRA-CESQG, FINDS
71202	U001899548		CRANFORD'S GULF	6001 DESIARD ST		MONROE	LA	UST
71202	S125403071		ABANDONED RESIDENCE 204 DIXIE AVE	204 DIXIE AVE		MONROE	LA	ASBESTOS
71202	1019900399	110070120636	DOLLAR GENERAL 3548	711 S EIGHTH ST		MONROE	LA	RCRA-CESQG, FINDS
71202	1000405537	110003310970	BELLSOUTH K4286	154 ELLINGTON DR		MONROE	LA	RCRAInfo-SQG, FINDS
71202	U004222232		ELLINGTON CONSTRUCTION CO	182 ELLINGTON DR		MONROE	LA	UST
71202	S118841261		SOIL INC - UNAUTHORIZED DUMP	END OF GRAYLING LN INSIDE LEVEE	**	MONROE	LA	SPILLS
71202	S118841249		SOIL INC - UNAUTHORIZED DUMP	END OF GRAYLING LN INSIDE LEVEE	**	MONROE	LA	SPILLS
71202	1005554543	110009931431	WASHINGTON PARK SUBD/GRACE UTLS//	711 SOUTH FIFTH ST		MONROE	LA	FINDS
71202	1004513193	110007304755	BRAMMER CUBA CHURCH	NE FLD PF 1M EAST OF	**	BOSCO	LA	FINDS
71202	S112324341		ATMOS ENERGY - STATEWIDE INCIDENT:	653 FORD LANEMONROE		MONROE	LA	
71202	S115487638		JESSIE WILLIAMS PROPERTY - UNAUTHO	417 FOREST OAKS RD		MONROE	LA	SPILLS
71202	1022001967		COOPER BUICK	300 FRONTAGE RD	**	MONROE	LA	EDR Historical Auto Stations
71202	1005416358	110062610321	LOWE'S HOME CENTERS LLC - STORE #0	4750 FRONTAGE RD		MONROE	LA	RCRAInfo-SQG, FINDS
71202	S121607478		SAM'S EAST INC - SAM'S CLUB #8237	5400 I-20 FRONTAGE RD	**	MONROE	LA	SPILLS
71202	U003986790	15268	SAMS CLUB EXPANSION NO 8237-01 - CL	5400 I-20 FRONTAGE RD	**	MONROE	LA	NPDES, SPILLS
71202	1004713784	110003356387	SAM'S CLUB #8237	5400 I-20 FRONTAGE RD	**	MONROE	LA	RCRAInfo-SQG, FINDS
71202	S121605957		SAM'S CLUB #8237	5400 I-20 FRONTAGE RD		MONROE	LA	NPDES, LUST, SPILLS
71202	U004308391		SAM'S CLUB #8237	5400 I-20 FRONTAGE RD	**	MONROE	LA	UST
71202	S121607149		SAM'S EAST INC - SAM'S CLUB #8237	5400 I-20 FRONTAGE RD	**	MONROE	LA	SPILLS
71202	1024412917	110070329649	MCELROY METAL MILL INC	5930 FRONTAGE ROAD		MONROE	LA	FINDS
71202	S117726137		BANNER FORD OF MONROE LLC	6300 FRONTAGE RD		MONROE	LA	NPDES
71202	1021298991		COOPER BUICK GMC TRUCK INC	6800 FRONTAGE RD		MONROE	LA	EDR Historical Auto Stations
71202	1000704304	110003313094	COOPER TRUCK CENTER	6800 FRONTAGE RD		MONROE	LA	RCRA-CESQG, FINDS, UST
71202	1004515337	110003329158	NORWEL EQUIP CO	7370 FRONTAGE RD		MONROE	LA	RCRA-CESQG, FINDS
71202	U003922070		GOLDMAN EQUIPMENT LLC	7370 FRONTAGE RD	C, WSW, 1/4 - 1/2	MONROE	LA	UST
71202	1000864286	110003259107	ALFORD FUEL & OIL INC	7490 FRONTAGE RD	B, SSW, 1/8 - 1/4	MONROE	LA	RCRA-NonGen, FINDS
71202	1020579589		LOTT OIL COMPANY INCORPORATED	7900 FRONTAGE RD	B, SSW, 1/8 - 1/4	MONROE	LA	EDR Historical Auto Stations
71202	2009055640			8620 FRONTAGE RD		MONROE	LA	HMIRS
71202	2010110749			8620 FRONTAGE RD		MONROE	LA	HMIRS
71202	S108331598	115992	FEDEX GROUND	8620 FRONTAGE RD		MONROE	LA	NPDES
71202	1004708197	110003279611	SHARPCO INC	8770 FRONTAGE RD		MONROE	LA	RCRA-CESQG, FINDS
71202	1020815417		PANTRY INC	1471 GARRETT RD		MONROE	LA	EDR Historical Auto Stations
71202	U004052114		CIRCLE K STORES INC #2723455	1471 GARRETT RD		MONROE	LA	UST
71202	S118842688		SCOTT EQUIPMENT SALES CO INC	1991 GARRETT RD		MONROE	LA	SPILLS
71202	1016992304	110024570695	PECANLAND MOBILE HOME & RV PARK	2300 GARRETT RD		MONROE	LA	FINDS
71202	S108333335	134873	SWEET HOME RENTALS LLC - PECANLAN	2300 GARRETT RD		MONROE	LA	NPDES
71202	1009631464		TRANS LOUISIANA GAS CO INC	2300 GARRETT ROAD LOT 50		MONROE	LA	DOT OPS
71202	U000874770		GARRETT RD TEXACO	2415 GARRETT RD		MONROE	LA	UST
71202	1010468154	110031469097	B&B TREE SERVICE INC - MCPHERSON S	2459 GARRETT RD		MONROE	LA	ICIS, FINDS
71202	S112271969		B&B TREE SERVICE INC - MCPHERSON S	2459 GARRETT RD		MONROE	LA	SWRCY
71202	1020815391		DURBYN TRANSMISSION SHOP	3270 GARRETT RD		MONROE	LA	EDR Historical Auto Stations
71202	S108330893	100532	DHT ENTERPRISES LLC - SHADY PINE RV	3856 GARRETT RD		MONROE	LA	NPDES
71202	1015920689	110054131658	SHADY PINES MHP	3856 GARRETT RD		MONROE	LA	FINDS
71202	1015927860	110055025538	DHT ENTERPRISES LLC	3856 GARRETT RD		MONROE	LA	FINDS
71202	1020234136		FOUR CORNERS GROCERY	483 GARRETT RD	**	MONROE	LA	EDR Historical Auto Stations
71202	1022087931		BENNETTS TEXACO	600 GARRETT RD LOT 52	**	MONROE	LA	EDR Historical Auto Stations
71202	1021148696		BENNETTS TEXACO	600 GARRETT RR 52	**	MONROE	LA	EDR Historical Auto Stations
71202	1005416245	110003267116	BORDEN INC	2410 GORDON AVE		MONROE	LA	RCRA-CESQG, FINDS
71202	1004711722	110003335560	BEARS WRECKER SVC	1700 S GRAND ST		MONROE	LA	RCRA-CESQG, FINDS
71202	1006078712	110002129429	BORDEN INC DAIRY DIV	2407 GRAND ST		MONROE	LA	FINDS
71202	U000877210		MONROE UNIFORM SERVICE INC	2600 S GRAND ST		MONROE	LA	UST
71202	S125403072		ABANDONED RESIDENCE 2603 S GRAND	2603 S GRAND		MONROE	LA	ASBESTOS
71202	U003922537		SOUTHSIDE ALTERNATIVE HIGH SCHOOL	4701 S GRAND ST		MONROE	LA	UST
71202	S121205119		LADPS - SWANSON CORRECTIONAL CEN	4701 S GRAND ST		MONROE	LA	SPILLS
71202	1016148338	110055430118	REGION 8, BEHAVIORAL HEALTH PHARM,	4800 S GRAND ST		MONROE	LA	RCRA-CESQG, FINDS
71202	1004712641	110003344890	QUALITY AUTO BODY & TRIM	124 GREGORY DR		MONROE	LA	RCRA-CESQG, FINDS

EDR ZIP Code Scan Report

ZIP	EDR-ID	Facility ID	Name	Address	Map/Dir/Dist	City	State	Databases
71202	S123145290		THE HOT SPOT LLC	3103 HADLEY ST		MONROE	LA	NPDES
71202	1024455660	110070384017	THE HOT SPOT, LLC	3103 HADLEY ST.		MONROE	LA	FINDS
71202	S123647525		EVELYN FRANKLIN PROPERTY - UNAUTH	3336 HADLEY ST			LA	SPILLS
71202	1001228480	110003363173	SOURCE ONE OUACHITA INC	4611 HADLEY ST		MONROE	LA	NPDES, RCRA-NonGen, FINDS, SWF/LF, SPILLS
71202	S118387854		KILGORE COMPLEX - UNAUTHORIZED SE	4831 HADLEY ST			LA	SPILLS
71202	1018359855	110067028521	KILGORE COMPLEX - UA SEWER DISCHA	4831 HADLEY STREET		MONROE	LA	FINDS
71202	S117043419		MANN'S GROCERY	1964 HARMON JOHNSON RD		MONROE	LA	LUST, SPILLS
71202	U000220450		MANN'S GROCERY	1964 HARMON JOHNSON RD		MONROE	LA	UST
71202	1006176388	110007368026	RED RIVER TERMINALS LLC - SUNSHINE-	355 HARMON MCDONALD RD		MONROE	LA	FINDS
71202	S108995133		TDC LLC - MONROE TERMINAL	355 HARMON MCDONALD RD		MONROE	LA	NPDES, SPILLS
71202	1014347885		SUNSHINE OIL & STORAGE - ERCO	355 HARMON MCDONALD RD		MONROE	LA	SSTS
71202	1005437537	110070227294	TDC LLC	355 HARMON MCDONALD RD		MONROE	LA	ICIS, FINDS, SSTS
71202	1012053377		SUNSHINE OIL & STORAGE INC - ERCO	355 HARMON MCDONALD RD	**	MONROE	LA	SSTS
71202	S121204344		TDC LLC - MONROE TERMINAL	355 HARMON MCDONALD RD		MONROE	LA	
71202	1024132378		TDC, LLC - MONROE TERMINAL	355 HARMON MCDONALD RD		MONROE	LA	
71202	1012002210		SUNSHINE OIL-ERCO	355 HARMON MCDONALD RD		MONROE	LA	SSTS
71202	1000704167	110038223375	SUNSHINE OIL-ERCO	355 HARMON MCDONALD RD		MONROE	LA	FINDS, RCRAInfo-LQG
71202	S121204575		TDC LLC - MONROE TERMINAL	355 HARMON MCDONALD RD		MONROE	LA	
71202	1016105678	110000549443	DPC INDUSTRIES, INC.	355 HARMON MCDONALD ROAD		MONROE	LA	FINDS
71202	1023196846	110062677223	TDC, LLC - MONROE	355 HARMON MCDONALD ROAD		MONROE	LA	FINDS
71202	1011822369		DPC INDUSTRIES, INC.	355 HARMON MCDONALD ROAD		MONROE	LA	RMP
71202	1016171914		DPC INDUSTRIES, INC.	355 HARMON MCDONALD ROAD		MONROE	LA	RMP
71202	1000438091	110003277098	MACALLEN CHEMICAL	568 HARMON JOHNSON RD		MONROE	LA	RCRA-NonGen, FINDS
71202	S105548614	2783	MACALLEN CHEMICAL INC	568 HARMON JOHNSON RD		MONROE	LA	NPDES, SHWS, SPILLS
71202	1012299975	110040081265	MACALLEN CHEMICAL	586 HARMON JOHNSON RD		MONROE	LA	FINDS
71202	1020271953		SOUTH ARKANSAS OIL CO INC	1912 US HIGHWAY 165 BYP	**	MONROE	LA	EDR Historical Auto Stations
71202	1020241544		PETTIT LANIS L JR	2005 US HIGHWAY 165 BYP	**	MONROE	LA	EDR Historical Auto Stations
71202	1021417903		BOBBYS GROCERY	LA HIGHWAY 15	**	MONROE	LA	EDR Historical Auto Stations
71202	1014725038	110041013168	RED RIVER TERMINALS LLC - SUNSHINE-	US HIGHWAY 165 SOUTH		MONROE	LA	FINDS
71202	S106034032	37-011476	OUACHITA COCA COLA BOTTLING CO	1300 US HWY 165 BY PASS		MONROE	LA	HIST LUST
71202	1011926581	110037483489	SCOTT EQUIPMENT COMPANY LLC	6290 US HWY 165 BYPASS		MONROE	LA	ICIS, FINDS
71202	1020665347		BOBBYS GROCERY	LA HWY 15	**	MONROE	LA	EDR Historical Auto Stations
71202	1024022663	110070132498	TEXAS GAS TRANSMISSION LLC - BOSCC	ON HWY 165, 1 MI S OF	**	LOGTOWN	LA	FINDS
71202	S117369972		TEXAS GAS TRANSMISSION LLC - BOSCC	ON HWY 165, 1 MI S OF		LOGTOWN	LA	
71202	S111085304		GRAMBLING I-20 TEXACO	I-20	**	GRAMBLING	LA	AUL, LUST
71202	U003996414		GRAMBLING I-20 TEXACO	I-20	**	GRAMBLING	LA	UST
71202	U000881116		FAIRBANKS PIC & PAY	IN	**	FAIRBANKS	LA	UST
71202	1020157665		H C COPEES INC	1715 JACKSON ST		MONROE	LA	EDR Historical Auto Stations
71202	U003172793	37-012289	COPEES TEXACO SERVICE STATION	1715 JACKSON ST		MONROE	LA	HIST LUST, LUST, UST
71202	1022004497		AMERICAN GEN INVESTMENTS LLC	2000 JACKSON ST		MONROE	LA	EDR Historical Auto Stations
71202	S108593645		CRACKER BARREL STORES INC #302	2000 JACKSON ST		MONROE	LA	AUL, LUST, SPILLS
71202	U003925191	74909	CRACKER BARREL STORES INC #302	2000 JACKSON ST		MONROE	LA	UST
71202	S108593735		MID SOUTH EXTRUSION INC	2015 JACKSON ST		MONROE	LA	SPILLS
71202	1007219193	110016747877	MID SOUTH EXTRUSION INC	2015 JACKSON ST		MONROE	LA	FINDS
71202	1007118901	LAR000053652	MID SOUTH EXTRUSION INC	2015 JACKSON ST		MONROE	LA	RCRAInfo-SQG
71202	1020186472		BLUE CHIP SERVICE STATION	2200 JACKSON		MONROE	LA	EDR Historical Auto Stations
71202	U001894886		BLUE-CHIP	2200 JACKSON ST		MONROE	LA	UST
71202	1009303760		APPLEGATE LOUISIANA, LLC	2500 JACKSON ST		MONROE	LA	SSTS
71202	1007129584	110015762478	APPLEGATE LOUISIANA, LLC	2500 JACKSON STREET		MONROE	LA	SWRCY, ICIS, FINDS, SPILLS
71202	1000704110	110009575897	SINCLAIR & VALENTINE L P	3304 JACKSON ST		MONROE	LA	RCRA-NonGen, FINDS
71202	S108597053		MONROE 66 SERVICE STATION	3501 JACKSON ST		MONROE	LA	LUST, SPILLS
71202	U001896641		MONROE 66 SERVICE STATION	3501 JACKSON ST		MONROE	LA	UST
71202	S118158330		MONROE 66 SERVICE STATION	3501 JACKSON ST		MONROE	LA	SPILLS
71202	1020472534		AMERICAN GEN INVESTMENTS LLC	3608 JACKSON ST		MONROE	LA	EDR Historical Auto Stations
71202	S111443776		CITY OF MONROE	3901 JACKSON ST		MONROE	LA	ASBESTOS
71202	U004122883		OCHSNER LSU HEALTH MONROE	4864 JACKSON ST		MONROE	LA	UST
71202	S122242108		BRFHH MONROE LLC - LSUHSC CONWAY	4864 JACKSON ST		MONROE	LA	SPILLS
71202	1020919811		RAGLAND ENTERPRISES INC	5310 JACKSON ST		MONROE	LA	EDR Historical Auto Stations
71202	S126090095		WAKING-UP INC - NEW HOUSING DEVELC	5645 JACKSON ST		MONROE	LA	NPDES
71202	1026156475		WAKING-UP, INC - NEW HOUSING DEVELC	5645 JACKSON ST.		MONROE	LA	

EDR ZIP Code Scan Report

ZIP	EDR-ID	Facility ID	Name	Address	Map/Dir/Dist	City	State	Databases
71202	1004715111	110012254292	ACE AUTOMOTIVE & TOWING	5665 JACKSON ST		MONROE	LA	RCRA-CESQG, FINDS
71202	1021021978		GREEN ACRES SUPERETTE	5690 JACKSON ST		MONROE	LA	EDR Historical Auto Stations
71202	1021129156		WALKERS EXXON SERVICE	104 KEEBLER	**	MONROE	LA	EDR Historical Auto Stations
71202	U003923680		DUANE E HUMPHRIES FACILITY	2512 LEE AVE		MONROE	LA	UST
71202	S125402593		ABANDONED RESIDENCE 3308 LEE ST	3308 LEE ST		MONROE	LA	ASBESTOS
71202	S125403005		RESIDENCE 3507 LEE AVE	3507 LEE AVE		MONROE	LA	ASBESTOS
71202	S125403001		RESIDENCE 3507 LEE AVE	3507 LEE AVE		MONROE	LA	ASBESTOS
71202	S125403002		RESIDENCE 3507 LEE AVE	3507 LEE AVE		MONROE	LA	ASBESTOS
71202	S125403003		RESIDENCE 3507 LEE AVE	3507 LEE AVE		MONROE	LA	ASBESTOS
71202	S125403004		RESIDENCE 3507 LEE AVE	3507 LEE AVE		MONROE	LA	ASBESTOS
71202	1020921334		STEWARTS GROCERY	5100 LONE STAR HWY	**	MONROE	LA	EDR Historical Auto Stations
71202	S125402960		RESIDENCE 3607 LOUBERTA ST	3607 LOUBERTA ST		MONROE	LA	ASBESTOS
71202	S125402959		RESIDENCE 3607 LOUBERTA ST	3607 LOUBERTA ST		MONROE	LA	ASBESTOS
71202	S125402958		RESIDENCE 3607 LOUBERTA ST	3607 LOUBERTA ST		MONROE	LA	ASBESTOS
71202	S125402962		RESIDENCE 3607 LOUBERTA ST	3607 LOUBERTA ST		MONROE	LA	ASBESTOS
71202	S125402961		RESIDENCE 3607 LOUBERTA ST	3607 LOUBERTA ST		MONROE	LA	ASBESTOS
71202	1021480319		MACHOO TONY	1420 M LUTHER KING JR DR	**	MONROE	LA	EDR Historical Auto Stations
71202	S109567877		DIAMOND B CONSTRUCTION CO LLC - MC	5700 MACARTHUR ST	**	MONROE	LA	NPDES
71202	S112324161		WASTE MANAGEMENT OF LA LLC - MAGN	MAGNOLIA LANDFILL1000 RUSSELL SAGE		MONROE	LA	
71202	1013814288		WASTE MANAGEMENT OF LA LLC	MAGNOLIA SANITARY LANDFILL		MONROE	LA	
71202	1006874861	110014392157	WASTE MANAGEMENT OF LA LLC	MAGNOLIA SANITARY LANDFILL		MONROE	LA	FINDS
71202	U003987267	73813	NOW SAVE #18	1420 MARTIN LUTHER KING DR		MONROE	LA	NPDES, LUST, SPILLS, UST
71202	1020813141		STOP & SAVE 4	1600 MARTIN LUT	**	MONROE	LA	EDR Historical Auto Stations
71202	1022113852		MOORE OIL COMPANY INC	1600 MARTIN LUTHER	**	MONROE	LA	EDR Historical Auto Stations
71202	S106033809	37-005370	STOP-N-SAVE #4	1600 MARTIN LUTHER KING DRIVE		MONROE	LA	HIST LUST, LUST
71202	1022029845		MOORE OIL COMPANY INC	1600 MARTIN LUTHER KING J		MONROE	LA	EDR Historical Auto Stations
71202	1014725397	110041210677	NOW SAVE #5	1912 MARTIN LUTHER KING DRIVE		MONROE	LA	FINDS
71202	U003924182	71362	NOW SAVE #5	1912 MARTIN LUTHER KING JR DR		MONROE	LA	UST
71202	S123145600		NOW SAVE #5	1912 MARTIN LUTHER KING JR DR		MONROE	LA	NPDES
71202	S110991437		NOW SAVE #5	1912 MARTIN LUTHER KING JR DR		MONROE	LA	AUL, LUST, SPILLS
71202	1020269735		MT REEVES INC	2005 MARTIN LUTHER KING J		MONROE	LA	EDR Historical Auto Stations
71202	1017418856	110063384939	WALMART NEIGHBORHOOD MARKET #37	1840 MCKEEN PLACE		MONROE	LA	FINDS
71202	1016957255	LAR000084848	WALMART NEIGHBORHOOD MARKET #37	1840 MCKEEN PLACE		MONROE	LA	RCRA-CESQG
71202	U004224469		WALMART NEIGHBORHOOD MARKET #37	1840 MCKEEN PLACE		MONROE	LA	UST
71202	1000139733	LAD000709972	TRI STATE DELTA CHEMICALS INC	MEADOWLARK LANE	**	MONROE	LA	RCRA-NonGen
71202	1016270572	110008376694	TRI STATE DELTA CHEMICALS INC	MEADOWLARK LANE		MONROE	LA	FINDS
71202	1022119658		MERIDITH EMMANUEL	1705 MEDRA DR		MONROE	LA	EDR Historical Auto Stations
71202	1021719113		CINCINNATI LUBES INC	103 MICHAEL CIR		MONROE	LA	EDR Historical Auto Stations
71202	S120824617		KRISTINA MCCOLLOM & PETE MCCOTRY	204 MICHAEL AVE		RICHWOOD	LA	SPILLS
71202	1007154566	110016696477	MONROE GUIDE LA LLC	1100 MILHAVEN ROAD		MONROE	LA	FINDS
71202	1004711567	110003334071	LAMAR ADVERTISING CO	2200 MILHAVEN RD		MONROE	LA	RCRA-CESQG, FINDS
71202	1004513998	110001375155	KITCHENS BROTHERS MANUFACTURING	1000 MISSISSIPPI ST		MONROE	LA	FINDS
71202	S117892638		ATMOS ENERGY - INCIDENT SITE AT FOR	1000 MISSISSIPPI ST		MONROE	LA	
71202	U003922231		ATMOS ENERGY - INCIDENT SITE AT FOR	1000 MISSISSIPPI ST		MONROE	LA	UST
71202	S125475721		GULF VENTURES PROPERTY	1000 MISSISSIPPI ST LOTS 5-17		MONROE	LA	SPILLS
71202	S118159132		SUN COAST RESOURCES INC	1600 MISSISSIPPI ST		MONROE	LA	SPILLS
71202	S116690154		UNION PACIFIC RAILROAD - MONROE YAI	1600 MISSISSIPPI ST		BOSCO	LA	SPILLS
71202	S121205649		SUN COAST RESOURCES INC	1600 MISSISSIPPI ST		MONROE	LA	ASBESTOS, SPILLS
71202	U003921851		SUN COAST RESOURCES INC - MONROE	1600 MISSISSIPPI ST		MONROE	LA	UST
71202	S108332365	125159	SOUTHERN PINES SUBDIVISION - SOUTH	100 MONTEREY DR		MONROE	LA	NPDES
71202	1021106759		MOORE OIL COMPANY INC	1600 MRTN LTHR KNG JR DR	**	MONROE	LA	EDR Historical Auto Stations
71202	S122446893		RICHWOOD TOWN OF	NEAR RICHWOOD RD & HIGHLAND RD	**	RICHWOOD	LA	SPILLS
71202	S117893509		RICHWOOD TOWN OF	NEAR RICHWOOD RD & HIGHLAND RD	**	MONROE	LA	SPILLS
71202	S121206199		RICHWOOD TOWN OF	NEAR RICHWOOD RD & HIGHLAND RD	**	RICHWOOD	LA	SPILLS
71202	S123644265		RESIDENCE 314 NEVADA DR	314 NEVADA DR		MONROE	LA	ASBESTOS
71202	S123644269		RESIDENCE 314 NEVADA DR	314 NEVADA DR		MONROE	LA	ASBESTOS
71202	S123644264		RESIDENCE 314 NEVADA DR	314 NEVADA DR		MONROE	LA	ASBESTOS
71202	S123644267		RESIDENCE 314 NEVADA DR	314 NEVADA DR		MONROE	LA	ASBESTOS
71202	S123644268		RESIDENCE 314 NEVADA DR	314 NEVADA DR		MONROE	LA	ASBESTOS

EDR ZIP Code Scan Report

ZIP	EDR-ID	Facility ID	Name	Address	Map/Dir/Dist	City	State	Databases
71202	S123644266		RESIDENCE 314 NEVADA DR	314 NEVADA DR		MONROE	LA	ASBESTOS
71202	U004200950		CITY OF MONROE	1104 OAK ST		MONROE	LA	UST
71202	U000214987		TONY'S PHARMACY INC	1211 ORANGE ST		MONROE	LA	UST
71202	1021677914		TONYS PHARMACY INC	1211 ORANGE ST		MONROE	LA	EDR Historical Auto Stations
71202	U003921559	14642	ORANGE ST TIRE & DETAIL/BARBERSHOF	1401 ORANGE ST		MONROE	LA	UST
71202	U000875566		COORS OF NORTHEAST LOUISIANA INC	430 OUACHITA AVE		MONROE	LA	UST
71202	1024111977			OUACHITA PARISH-HIGHWAY 10	**	MONROE	LA	DOT OPS
71202	S108337949		YELLOW FREIGHT SYSTEMS INC	104 PARKER RD		MONROE	LA	NPDES
71202	1005555754	110011183646	BEARDEN'S MOBILE HOME PARK	116 PARKER RD		MONROE	LA	ICIS, FINDS
71202	U003923896		YRC INC - YRC INC (480)	158 PARKER RD		MONROE	LA	NPDES, SPILLS, UST
71202	2013010592		158 PARKER RD	158 PARKER RD		MONROE	LA	HMIRS
71202	S118623600		YRC INC - YRC INC (480)	158 PARKER RD		MONROE	LA	SPILLS
71202	2012113206		158 PARKER ROAD	158 PARKER ROAD		MONROE	LA	HMIRS
71202	S108336271	40744	BEARDEN'S MOBILE HOME PARK	212 PARKER RD		MONROE	LA	NPDES
71202	S123644380		RESIDENTIAL 3218 PEARL ST	3218 PEARL ST		MONROE	LA	ASBESTOS
71202	1024880324	LAR000100896	BEST BUY STORE #1507	4429 PECANLAND MALL DR STE 1		MONROE	LA	RCRA-CESQG
71202	1024725911	110070514867	BEST BUY STORE #1507	4429 PECANLAND MALL DR STE 1		MONROE	LA	FINDS
71202	S109094721		BEST BUY STORE #1507	4429 PECANLAND MALL DR STE 1		MONROE	LA	NPDES
71202	S120821270		NORTHEAST CONSTRUCTION CO	99 PERRY RD (A PORTION OF)		MONROE	LA	SWF/LF
71202	S123644381		RESIDENTIAL 4202 PIPPIN	4202 PIPPIN		MONROE	LA	ASBESTOS
71202	S118841363		SOUTHSIDE SHOPPING CENTER - STRAU	315 PLUM ST		MONROE	LA	ASBESTOS, SPILLS
71202	S118842514		SOUTHSIDE SHOPPING CENTER - STRAU	315 PLUM ST		MONROE	LA	SPILLS
71202	S125403076		ABANDONED RESIDENCE 700 PLUM ST	700 PLUM ST		MONROE	LA	ASBESTOS
71202	U001895285		METRO AMBULANCE LTD	113 POWELL AVE		MONROE	LA	UST
71202	S117044546		DUCHESNE PRAIRIE ROAD GROCERY	1527 PRAIRIE RD		MONROE	LA	SPILLS
71202	U003925500		DUCHESNE PRAIRIE ROAD GROCERY	1527 PRAIRIE RD		MONROE	LA	UST
71202	S108335721	33052	FOREST PARK TRAILER PARK	1959 PRAIRIE RD		MONROE	LA	NPDES
71202	1005554043	110011170393	FOREST PARK TRAILER PARK	1959 PRAIRIE ROAD		MONROE	LA	FINDS
71202	S108336553	41254	CRAIN & CO LLC - PRAIRIE ROAD MOBILE	809 PRAIRIE RD		MONROE	LA	NPDES
71202	1004511971	110006745665	CRAIN & COMPANY LLC	809 PRAIRIE ROAD		MONROE	LA	FINDS
71202	1004714880	110003367972	LA CAR MART LLC	100 S PRYCE ST		MONROE	LA	RCRA-CESQG, FINDS
71202	1014964533	110008392989	NORTHEAST LA TREE SERVICE INC	140 NORTHEAST RD		MONROE	LA	FINDS
71202	S112270434		NORTHEAST LA TREE SERVICE INC	140 NORTHEAST RD		MONROE	LA	
71202	1004713023	LAR000005090	NORTHEAST LA TREE SERVICE INC	140 NORTHEAST RD		MONROE	LA	RCRA-CESQG, UST
71202	1011841879	110064603175	WATER POLLUTION CONTROL CENTER	770 RICHWOOD ROAD #2		MONROE	LA	RMP, ICIS, FINDS
71202	1001202171	110003359856	CHAUVIN CHEM CO & CO INC	900 RICHWOOD RD STE 2		MONROE	LA	RCRA-CESQG, FINDS
71202	93159577			900 RIDGEWOOD ROAD NO.2	**	MONROE	LA	ERNS
71202	1017401983	110063017970	MONROE WAREHOUSE COMPANY LLC	801 RIVERBARGE RD		MONROE	LA	FINDS
71202	U001894688		MONROE WAREHOUSE CO LLC	801 RIVERBARGE RD		MONROE	LA	UST
71202	S108517688	66957	MONROE WAREHOUSE CO LLC	801 RIVERBARGE RD		MONROE	LA	NPDES, AUL
71202	U000880075		SIMS CONSTRUCTION CO	803 RIVERBARGE		MONROE	LA	UST
71202	1016141782	110055429031	SAIA MOTOR FREIGHT	2017 RUFFIN DR		MONROE	LA	RCRAInfo-SQG, FINDS
71202	2012106404		2017 RUFFIN DRIVE	2017 RUFFIN DRIVE		MONROE	LA	HMIRS
71202	U003924277	71712	SAIA MOTOR FREIGHT LINE LLC	2017 RUFFIN RD		MONROE	LA	UST
71202	S117893192		SAIA MOTOR FREIGHT LINE LLC	2017 RUFFIN RD		MONROE	LA	NPDES
71202	1000335306	110003280440	ACME DISPOSAL SERVICES INC	2225 RUFFIN DR		MONROE	LA	RCRA-NonGen, FINDS, UST
71202	1000262827	110003269383	LA BEVERAGE INC	2301 RUFFIN DR		MONROE	LA	RCRAInfo-SQG, FINDS
71202	S108331818	119105	PEPSIAMERICAS INC - MONROE ANNEX	2309 RUFFIN DR		MONROE	LA	NPDES
71202	1007219623	110016753057	PEPSIAMERICAS INC	2309 RUFFIN DR		MONROE	LA	FINDS
71202	S118624405		WASTE MANAGEMENT OF LA LLC - MAGN	1000 RUSSELL SAGE RD		MONROE	LA	SPILLS
71202	1000704255	110003300990	MAGNOLIA SANITARY LANDFILL	1000 RUSSELL SAGE RD		MONROE	LA	ICIS, RCRA-CESQG, FINDS
71202	1022002680		FUEL STOP 165	4100 U S HWY 165 BYP		MONROE	LA	EDR Historical Auto Stations
71202	1024112013			SEC. 8, TOWNSHIP 10 NORTH, RANGE 2 E/	**	URANIA	LA	DOT OPS
71202	S118387747		HARD TIME TIRES	1001 S SECOND ST		MONROE	LA	SPILLS
71202	U004315026		DELTA MINI MART # 3	1115 S SECOND ST		MONROE	LA	UST
71202	1020413966		HARRYS CONOCO	1201 S SECOND ST		MONROE	LA	EDR Historical Auto Stations
71202	1026145434		NELSON DENTAL	1413 S SECOND ST		MONROE	LA	
71202	1026058445	LAR000102067	NELSON DENTAL	1413 S SECOND ST		MONROE	LA	RCRA-CESQG
71202	U004225974		THE ASRIEL GROUP	1510 S SECOND ST STE A		MONROE	LA	UST
71202	S117979734		SOUTHSIDE TEXACO	1617 S SECOND ST		MONROE	LA	
71202	1004707575	110003264173	SOUTHSIDE TEXACO	1617 S SECOND ST		MONROE	LA	RCRA-CESQG, FINDS, UST
71202	S117979774		SOUTHSIDE TEXACO	1617 S SECOND ST		MONROE	LA	LUST
71202	U003926109		AMVETS POST 66	1621 S SECOND		MONROE	LA	UST
71202	1018799573		JAMES CLEANERS	2005 SHORT THOMAS ST		MONROE	LA	EDR Historical Cleaners
71202	1010569790		JIMMY SANDERS INC	100 SMELSER RD		MONROE	LA	SSTS
71202	1012003326	110038244076	MONROE FACILITY	100 SMELSER RD		MONROE	LA	FINDS
71202	1004515400	110010735035	SSS INC DBA FARM CHEMICAL GROUP	100 SMELSER ROAD		MONROE	LA	FINDS

EDR ZIP Code Scan Report

ZIP	EDR-ID	Facility ID	Name	Address	Map/Dir/Dist	City	State	Databases
71202	1004708713	110003292446	GOLDEN WRENCH	3501 16TH ST BY PASS		MONROE	LA	RCRA-CESQG, FINDS
71202	S108331476	114429	STANDIFER PLACE PARTNERSHIP	1700 STANDIFER ST		MONROE	LA	NPDES
71202	1007845205	110020140578	PERRY & SONS LLC	STATEWIDE	**	MONROE	LA	FINDS
71202	U001965573		CELLUAR NETWORK	809 STERLINGTON RD		MONROE	LA	UST
71202	1022225563		SHELL WILLIE MAE	124 STONEGATE DR		MONROE	LA	EDR Historical Auto Stations
71202	1014890274	110044245368	GREATER OUACHITA WATER CO - GARDI	123 SULLIVAN DRIVE & TICHELL ROAD	**	MONROE	LA	FINDS
71202	1021544911		NEW ST JOHN BAPTIST CHURCH	1307 SYCAMORE ST		MONROE	LA	EDR Historical Auto Stations
71202	S117439897		SYCAMORE POINT ALPIC - SYCAMORE P	SYCAMORE POINT SUBDIVISION	**	RICHWOOD	LA	NPDES
71202	1018925850		JAMES CLEANERS	20005 THOMAS	**	MONROE	LA	EDR Historical Cleaners
71202	1018674461		JAMES CLEANERS	2005 THOMAS ST		MONROE	LA	EDR Historical Cleaners
71202	S117894176		THOMAS STREET BOOSTER STATION	790 THOMAS AVE		MONROE	LA	SPILLS
71202	S117979722		THOMAS STREET BOOSTER STATION	790 THOMAS AVE		MONROE	LA	LUST
71202	U004225975		THOMAS STREET BOOSTER STATION	790 THOMAS AVE		MONROE	LA	UST
71202	S125676878		J JOHNSON PRODUCTION FACILITY	THOMAS & RAILROAD RDS, E ON RAILRO		MONROE	LA	
71202	1004514929		TOTS DAY ACADEMY	1922 TICHELI RD		MONROE	LA	FTTS
71202	S106167876	116541	MONROE PLATING LTD	2110 TICHELI RD		MONROE	LA	SHWS
71202	S118388251		MONROE PLATING LTD	2110 TICHELI RD		MONROE	LA	SPILLS
71202	S120824234		LEROY PROFIT PROPERTY	2112 TICHELI RD		MONROE	LA	SPILLS
71202	S108995103		PERRY & SONS LLC	2506 TICHELI RD		MONROE	LA	NPDES
71202	1000864603	110003346200	PERRY & SONS LLC	2506 TICHELI RD		MONROE	LA	PADS, RCRA-NonGen, FINDS, UST
71202	S118158501		ENTERGY - TRANSFORMER INCIDENT SII	2506 TICHELI RD		MONROE	LA	SPILLS
71202	1004707974	110003273653	SOUTHSIDE IMPORTS	2522 TICHELI RD		MONROE	LA	RCRA-CESQG, FINDS
71202	U004245496		MILLER'S CAR WASH	TRENTON ST	**	WEST MONROE	LA	UST
71202	U001899543	37-000409	MILLERS CAR WASH	TRENTON ST.	**	WEST MONROE	LA	HIST LUST
71202	1004514471	110001248597	WASTE MGMT/NORTHEAST	284 WAGON WHEEL RD		MONROE	LA	RCRA-CESQG, FINDS
71202	S113394125		FORMER WASTE MANAGEMENT OF NOR'	284 WAGON WHEEL RD		MONROE	LA	
71202	S121204937		KEVIN L ROBINSON PROPERTY	2813 WASHINGTON RD		RICHWOOD	LA	SPILLS
71202	U003299511		ABANDON BUILDING	WILSON & STANDIFER AVES		MONROE	LA	UST
71202	S108336449	41064	CON-WAY FREIGHT - LMO	2851 WINNSBORO RD		MONROE	LA	NPDES
71202	1004709779	110003314137	ASH CRO TRACTOR PARTS	2413 WINNSBORD RD		MONROE	LA	RCRA-CESQG, FINDS
71202	S118157172		RUSH HOUR	1009 WINNSBORO RD		MONROE	LA	LUST
71202	1005900432	76014	RUSH HOUR	1009 WINNSBORO RD		MONROE	LA	UST
71202	1020809930		U PAK IT	1009 WINNSBORO RD		MONROE	LA	EDR Historical Auto Stations
71202	1010730324	110033670702	WINNSBORO RD U-PAK-IT	1009 WINNSBORO RD		MONROE	LA	FINDS
71202	S106033528	37-000645	RUSH HOUR	1009 WINNSBORO RD		MONROE	LA	HIST LUST, NPDES, SPILLS
71202	S118246669		RUSH HOUR	1009 WINNSBORO RD		MONROE	LA	AUL
71202	U001388380		EXPRESS TIRES & RIMS LLC (PREVIOUSL	1115 WINNSBORO RD		MONROE	LA	UST
71202	S108590683		SUPER SAVER #5	1201 WINNSBORO RD		MONROE	LA	LUST, SPILLS
71202	U003925376		SUPER SAVER #5	1201 WINNSBORO RD		MONROE	LA	UST
71202	1021532496		CENTRAL OIL & SUPPLY CORP	1201 WINNSBORO RD		MONROE	LA	EDR Historical Auto Stations
71202	S109025108		SUPER SAVER #5	1201 WINNSBORO RD		MONROE	LA	SPILLS
71202	U001894879		WINNSBORO ROAD SHELL	1307 WINNSBORO RD		MONROE	LA	UST
71202	S120825511		UNIQUE CUSTOM RIMS & TIRES	1318 WINNSBORO RD		MONROE	LA	SPILLS
71202	1000892941	110003302293	BUDS AUTO SVC	1715 WINNSBORO RD		MONROE	LA	RCRAInfo-SQG, FINDS
71202	1025819448	110070563294	SMITH TRUST - ANTIQUE ACRES MHP	2665 WINNSBORO RD		MONROE	LA	FINDS
71202	1025497379		SONNIER AFFORDABLE HOUSING LLC - A	2665 WINNSBORO RD		MONROE	LA	
71202	S108333357	135147	SMITH TRUST - ANTIQUE ACRES MOBILE	2665 WINNSBORO RD		MONROE	LA	NPDES
71202	1009441904	110024567618	ANTIQUA ACRES MHP	2665 WINNSBORO ROAD		MONROE	LA	FINDS
71202	1021179707		STOP & SAVE FOOD MART	2828 WINNSBORO RD		MONROE	LA	EDR Historical Auto Stations
71202	U003923394		NOW SAVE 2	2828 WINNSBORO RD		MONROE	LA	UST
71202	1025895686		CON-WAY FREIGHT - LMO	2851 WINNSBORO RD		MONROE	LA	
71202	1012280441	110040099595	CON-WAY FREIGHT - LMO	2851 WINNSBORO RD		MONROE	LA	FINDS
71202	S108333280	134420	PLEASANT LIVING MOBILE HOME PARK	3060 WINNSBORO RD		MONROE	LA	NPDES
71202	1009441898	110024567510	PLEASANT LIVING MHP	3060 WINNSBORO ROAD		MONROE	LA	FINDS
71202	1004708225	110003280244	MODERN CLEANERS & LAUNDRY INC	418 WINNSBORO RD		MONROE	LA	RCRA-CESQG, FINDS
71202	1018763182		MODERN CLEANERS & LAUNDRY INC	418 WINNSBORO RD		MONROE	LA	EDR Historical Cleaners
71202	1012292006	110040084672	PARK PLACE MOBILE HOME COMMUNITY	4414 WINNSBORO RD		MONROE	LA	FINDS
71202	S110047626		PARK PLACE MOBILE HOME COMMUNITY	4414 WINNSBORO RD		MONROE	LA	NPDES
71202	1005643740	110010659457	REAGANS MOBILE HOME PARK WATER S	4414 WINNSBORO RD, LOT 19		MONROE	LA	ICIS, FINDS
71202	S120823043		HWY 15 U-PAK-IT	4566 WINNSBORO RD		MONROE	LA	SPILLS
71202	U003925499		HWY 15 U-PAK-IT	4566 WINNSBORO RD		MONROE	LA	UST
71202	1020464137		A-MART	4800 WINNSBORO RD		MONROE	LA	EDR Historical Auto Stations
71202	S110447643		CHRIS'S LIQUOR	502 WINNSBORO RD		MONROE	LA	LUST, SPILLS
71202	S117692333		CHRIS'S LIQUOR	502 WINNSBORO RD		MONROE	LA	

EDR ZIP Code Scan Report

ZIP	EDR-ID	Facility ID	Name	Address	Map/Dir/Dist	City	State	Databases
71202	U002222800		CHRIS'S LIQUOR	502 WINNSBORO RD		MONROE	LA	UST
71202	U002222844		WINNSBORO GAS & GROCERY	513 WINNSBORO RD		MONROE	LA	UST
71202	U004222418		LEWIS FURNITURE	608 WINNSBORO RD		MONROE	LA	UST
71202	1004708103	110003277025	NORTHEAST TRUCK & TRLR	712 WINNSBORO RD		MONROE	LA	RCRA-CESQG, FINDS
71202	1020353875		COAST STATIONS & BUTANE CO	801 WINNSBORO RD		MONROE	LA	EDR Historical Auto Stations
71202	1020521878		S & S PHARMACY INC	809 WINNSBORO RD		MONROE	LA	EDR Historical Auto Stations
71202	1019900388	110070120630	DOLLAR GENERAL #652	902 WINNSBORO ROAD		MONROE	LA	RCRA-CESQG, FINDS
71202	1020587949		ANNS QUICK SHOP	WINNSBORO RD HWY 15	**	MONROE	LA	EDR Historical Auto Stations
71202	1012179622	LAR000069732	XPO LOGISTICS FREIGHT, INC. - LMO	2851 WINNSBOROR ROAD		MONROE	LA	RCRAInfo-LQG
71202	U003923128		NOW SAVE III	1213 WINSBORO RD		MONROE	LA	UST
71202	1019900266	110069635032	AUTO ZONE 152	1405 WINSBORO RD		MONROE	LA	RCRA-CESQG, FINDS
71202	1000277175	110003304807	CARLAND AUTO PARTS	1705 WINSBORO RD		MONROE	LA	RCRAInfo-SQG, FINDS
71202	20121113016		8620 frontage rd	8620 frontage rd		Monroe	LA	HMIRS
71203	1008019083		FLEETWOOD PARK SUB. W.S.			MONROE	LA	
71203	1008018790		HIGH COUNTRY ESTATES WS			MONROE	LA	
71203	1008005546	110013747650	BARTHOLOMEW WATER SYSTEM			MONROE	LA	FINDS
71203	1022835554		TRIANGLE GRAVEL PIT AND PLANT		**		AR	
71203	1025673633		LOUISIANA INDUSTRIES			MONROE	LA	
71203	U004222666		STOP N SAVE #9	I-20 & GARRETT RD		MONROE	LA	UST
71203	S108339451	92827	PECANLAND COMMONS	I-20 & POWELL RD	**	MONROE	LA	NPDES
71203	1017381830	110062663639	HENRY ENT. OF NE LA 3, LLC - FAIRBANK	910 HWY 134		MONROE	LA	FINDS
71203	S117325743		HENRY ENTERPRISES OF NE LA 3 LLC - F	910 HWY 134		MONROE	LA	NPDES
71203	S121204893		CLEE LLC - PROPOSED CROSS POINTE S	HWY 134	**	MONROE	LA	NPDES
71203	S117325672		HENRY ENTERPRISES OF NE LA LLC - FA	133 & 137 JOHN TURNER	**	MONROE	LA	NPDES
71203	1004710157	110006024480	ROCKS SM ENGINE RPR	1375 HWY 139		MONROE	LA	RCRA-CESQG, FINDS
71203	1023676820	LAR000096552	DOLLAR GENERAL #10062	1382 HIGHWAY 139		MONROE	LA	RCRA-CESQG
71203	1022992839	110070124184	DOLLAR GENERAL #10062	1382 HIGHWAY 139		MONROE	LA	FINDS
71203	S125475717		RAIN TIGHT ROOFING INC	1436 HWY 139		MONROE	LA	SPILLS
71203	1005555248	110011180079	SMOKEHOUSE LAGOON/SWARTZ SMOKE	1882 HWY 139		MONROE	LA	FINDS
71203	1004710670	110006025041	SLADE AUTOMOTIVE	1890 HWY 139		MONROE	LA	RCRA-CESQG, FINDS
71203	U004308356		FREEDOM STORES LLC - SWARTZ COUN'	2058 HWY 139		MONROE	LA	UST
71203	1025820830	110070564699	FREEDOM STORES, LLC- SWARTZ COUN'	2058 HWY 139		MONROE	LA	FINDS
71203	1025486907		FREEDOM STORES, LLC- SWARTZ COUN'	2058 HWY 139		MONROE	LA	
71203	S124503693		FREEDOM STORES LLC - SWARTZ COUN'	2058 HWY 139		MONROE	LA	NPDES
71203	1000433284	110006022393	DIXIELAND AUTO PAINT BODY	2065 HWY 139		MONROE	LA	RCRA-CESQG, FINDS
71203	1018299386	110011174709	WOOTEN PROPERTIES 101 LLC	2337 HWY 139		MONROE	LA	FINDS
71203	S108336492	41152	P&R PROPERTIES OF OUACHITA LLC - CC	2337 HWY 139 5		MONROE	LA	NPDES
71203	S118942909		WOOTEN PROPERTIES 101 LLC - COUNTI	2337 HWY 139 5		MONROE	LA	NPDES
71203	S118842479		WOOTEN PROPERTIES 101 LLC - COUNTI	2337 HWY 139 5		SWARTZ	LA	SPILLS
71203	U004249525		HART'S CORNER	4268 HWY 139		SWARTZ	LA	UST
71203	S118623595		HART'S CORNER	4268 HWY 139		SWARTZ	LA	
71203	S121274932		HART'S CORNER	4268 HWY 139		SWARTZ	LA	AUL
71203	S121797123		HART'S CORNER	4268 HWY 139		SWARTZ	LA	LUST
71203	U004010512		LINCOLN ROAD U PAK IT	591 HWY 139		MONROE	LA	UST
71203	1000109772	110009578493	THE CYCLE SHACK	707 HWY 139		MONROE	LA	RCRAInfo-SQG, FINDS
71203	S121206016		KEPPER TRUCKING & DIRT CONTRACTIN	868 HWY 139		MONROE	LA	SPILLS
71203	S121205646		KEPPER TRUCKING & DIRT CONTRACTIN	868 HWY 139		MONROE	LA	SPILLS
71203	U001895753		PUCKETIEVILLE COUNTRY STORE	HWY 139 N	**	MONROE	LA	UST
71203	1000139431	LAD981612708	TRE O REPAIR SVC	HWY 139 N 2 1.2 MI N OF CITY		MONROE	LA	RCRAInfo-SQG
71203	1016271461	110008388146	TRE O REPAIR SVC	HWY 139 N 2 1.2 MI N OF CITY	**	MONROE	LA	FINDS
71203	S116734951		MICHAEL SAMPOGNARO LLC - RIVER ST)	RM 1479+29 (LENNON CAMO RD)	**	MONROE	LA	NPDES
71203	U000211440		CHARLES MAGEE	HWY 15	**	MONROE	LA	UST
71203	U004245093		ANN'S QUICK STOP	HWY 15 S	**	MONROE	LA	UST
71203	1024726082		DEPT OF TRANSPORTATION - US 165 OVI	1002 US 165		MONROE	LA	
71203	1025447748	110070515041	DEPT OF TRANSPORTATION - US 165 OVI	1002 US 165		MONROE	LA	FINDS
71203	1024880447	LAR000101228	DEPT OF TRANSPORTATION - US 165 OVI	1002 US 165		MONROE	LA	RCRA-NonGen
71203	U001897823		JAKE'S	1300 US 165 N		MONROE	LA	UST
71203	S112659149		CIRCLE K #7760	1600 HWY 165 N		MONROE	LA	AUL
71203	1020406287		RENRIK ST SHELL	165 HWY 165 BYP	**	MONROE	LA	EDR Historical Auto Stations
71203	1021881226		SOUTH ARKANSAS OIL CO INC	1912 HWY 165	**	MONROE	LA	EDR Historical Auto Stations
71203	1009608973	110025315031	AGAPE KAR KARE I, INC.	3010 HWY 165 BY-PASS SOUTH		MONROE	LA	FINDS
71203	1021675573		1 65 FUEL STOP	4200 HIGHWAY 165 N		MONROE	LA	EDR Historical Auto Stations
71203	1020645792		MAXS QUICK STOP	4318 HWY 165 N		MONROE	LA	EDR Historical Auto Stations
71203	1021904706		RENWICK ST 66 SERVICE STATION	515 HIGHWAY 165 BYP	**	MONROE	LA	EDR Historical Auto Stations

EDR ZIP Code Scan Report

ZIP	EDR-ID	Facility ID	Name	Address	Map/Dir/Dist	City	State	Databases
71203	U000876744		RENWICK ST SHELL	518 HWY 165 BY PASS		MONROE	LA	Stations
71203	U002038796		DAY HOUSE MOVERS	5406 HWY 165 SOUTH		MONROE	LA	UST
71203	1018287635		MONROE IRON & METAL CO INC DBA AUT	6300 HWY 165 BY-PASS S		MONROE	LA	UST
71203	1016107264	110001245260	MONROE IRON & METAL CO INC DBA AUT	6300 HWY 165 S MONROE		MONROE	LA	ICIS
71203	U001898005		CENTURY TELEPHONE	6800 HWY 165 N		MONROE	LA	FINDS
71203	1001481998	110006026736	USA WASTE SVCS OF MONROE	7600 HWY 165 N		MONROE	LA	UST
71203	1018355549	110066876321	GARDEN MART INDUSTRIES - SONNY PAI	7608 HWY 165 NORTH		MONROE	LA	RCRA-NonGen, FINDS
71203	S118158101		CORDILL PROPANE SERVICES INC - MON	7890 HWY 165 N		MONROE	LA	FINDS
71203	1020638821		SUPERMART	8635 HIGHWAY 165 N		MONROE	LA	SPILLS
								EDR Historical Auto
								Stations
71203	U004067651		SUPER MART	8635 HWY 165 N		MONROE	LA	UST
71203	S108333505	137543	TRIPLE R ENTERPRISES INC - MUD BUG (8657 HWY 165 N		MONROE	LA	NPDES
71203	1001968266	110009584725	UNITED RENTALS	900 HWY 165		MONROE	LA	RCRAInfo-SQG, FINDS
71203	1021332390		D W MANAGEMENT INC	912 HIGHWAY 165 N		MONROE	LA	EDR Historical Auto
								Stations
71203	1004710417	110006024836	INTERSTATE DODGE, INC.	920 HWY 165		MONROE	LA	RCRA-CESQG, FINDS
71203	S108332982	13029	INTERSTATE DODGE INC	920 HWY 165 N		MONROE	LA	NPDES
71203	1018290309		INTERSTATE DODGE, INC.	920 HWY 165 NORTH		MONROE	LA	ICIS
71203	1021612742		GASOLINE MARKETERS INC	HWY 165 BY PASS	**	MONROE	LA	EDR Historical Auto
								Stations
71203	1022057486		PETTIT LANIS L JR	HWY 165 BY PASS SOUTH	**	MONROE	LA	EDR Historical Auto
								Stations
71203	U003987447		WE BONNER JR	HWY 165 N		MONROE	LA	UST
71203	S106034014	37-010975	OUACHITA FERT. CO. DIV OF ABELL	HWY 165 NORTH	**	MONROE	LA	HIST LUST
71203	1007563832		OUACHITA FERTILIZER	HWY 165N (STERLINGTON RD)	**	MONROE	LA	FTTS
71203	1020895257		BODY BOUTIQUE THE	1308 N 18TH		MONROE	LA	EDR Historical Auto
								Stations
71203	1016271021	110008383052	MAYO INC	HWY 2 14 M N OF MONROE	**	MONROE	LA	FINDS
71203	1000325557	LAD096811633	MAYO INC	HWY 2 14 M N OF MONROE	**	MONROE	LA	RCRA-NonGen
71203	1021022004		TONYS HI NABOR	RT 3 37 HWY 594	**	MONROE	LA	EDR Historical Auto
								Stations
71203	1020940881		TONYS HI NABOR	RT 3 37 HWY 594	**	MONROE	LA	EDR Historical Auto
								Stations
71203	S125913740		LOVE'S TRAVEL STOPS & COUNTRY STO	335 & 337 HWY 594	**	MONROE	LA	NPDES
71203	S123334140		LINCOLN BUILDERS OF RUSTON INC - VC	4404 & 4408 BON AIRE DR	**	MONROE	LA	NPDES
71203	S109152074		LADOTD	HWY 557 & MT VERNON RD	**	MONROE	LA	NPDES
71203	1021542018		CROWE JIM	1240 HIGHWAY 594	**	MONROE	LA	EDR Historical Auto
								Stations
71203	1004711114	110006025666	LA STATE POLICE TROOP F	1240 HWY 594		MONROE	LA	RCRA-CESQG, FINDS, UST
71203	S109960022		LION'S STORE	1490 HWY 594	**	MONROE	LA	SPILLS
71203	U004222421		LION'S STORE	1490 HWY 594	**	MONROE	LA	UST
71203	S108335886	37125	BRADY'S TRAILER PARK	1888 HWY 594	**	MONROE	LA	NPDES
71203	S120824147		MCLEMORE'S GARBAGE SERVICE	2525 HWY 594	**	MONROE	LA	SPILLS
71203	1024413556	110070330439	JUMA FARMS LTD	3165 HIGHWAY 594		MONROE	LA	FINDS
71203	1005555025	110011178073	DAVID TALLEY	3165 HWY 594		MONROE	LA	FINDS
71203	S108336532	41218	SEVE WHIPPLE	3165 HWY 594	**	MONROE	LA	NPDES
71203	1020238889		E-Z MART STORES INC	338 HIGHWAY 594		MONROE	LA	EDR Historical Auto
								Stations
71203	U004271823		EZ MART #4460	338 HWY 594		MONROE	LA	UST
71203	S121604612		GRAPHIC PACKAGING INTERNATIONAL LI	430 HWY 594		MONROE	LA	SPILLS
71203	S125475708		GRAPHIC PACKAGING INTERNATIONAL LI	430 HWY 594		MONROE	LA	RCRA-CESQG
71203	1025502653	LAR000101784	GRAPHIC PACKAGING INTERNATIONAL LI	430 HWY 594		MONROE	LA	
71203	1024130638		GRAPHIC PACKAGING INTERNATIONAL LI	430 HWY 594		MONROE	LA	
71203	U001894888		SIMMONS GROCERY	HWY 594 & HWY 80		MONROE	LA	UST
71203	U001894883		HI NABOR	HWY 594 BOX 37	**	MONROE	LA	UST
71203	S125475456		TIM DANIELS PROPERTY - UNAUTHORIZE	1019 HWY 80 E		MONROE	LA	SPILLS
71203	1004713115	110006028627	COOK DIESEL ENGINE RPR	1041 HWY 80 E		MONROE	LA	RCRA-CESQG, FINDS
71203	1005555567		CUSTOM EQUIPMENT DESIGN INC	1057 HWY 80 EAST		MONROE	LA	UST
71203	S108338740	85211	LA PECAN SHELLINGS & RECYCLING	1077 HWY 80 E		MONROE	LA	NPDES
71203	1001960786	110006025023	TILLMAN TIRE CNTR	1137 HWY 80 E		MONROE	LA	RCRA-CESQG, FINDS
71203	U000879196		AM-OR FOOD MART	1841 HWY 80 E		MONROE	LA	UST
71203	1006259853	110010659466	SUBURBAN NORTH WATER SYS	1863 HWY 80 E		MONROE	LA	ICIS, FINDS
71203	S114019994		THOMAS AUTO SALVAGE	439 HWY 80 E		MONROE	LA	NPDES
71203	1016417793	110055633578	THOMAS AUTO SALVAGE	439 HWY 80 EAST		MONROE	LA	FINDS
71203	1005416379	110012246177	LA DEPT OF AGRICULTURE & FORESTRY	750 HWY 80 E		MONROE	LA	RCRA-CESQG, FINDS
71203	1016271363	110008386969	DE WOODS SONS	HWY 80 E S WOOD DR		MONROE	LA	FINDS
71203	1000136639	LAD981584907	DE WOODS SONS	HWY 80 E S WOOD DR		MONROE	LA	RCRA-NonGen
71203	S123178629		OUACHITA PARISH SCHOOL SYSTEM	4920 ALLOY DR		MONROE	LA	SPILLS
71203	U001897529		OUACHITA PARISH SCHOOL SYSTEM	4920 ALLOY DR		MONROE	LA	UST
71203	1024712210	110070506750	OUACHITA PARISH SCHOOL SYSTEM	4920 ALLOY DRIVE		MONROE	LA	FINDS

EDR ZIP Code Scan Report

ZIP	EDR-ID	Facility ID	Name	Address	Map/Dir/Dist	City	State	Databases
71203	1004514036	110012339166	INLAND FISHER GUIDE	I-20 AND MILLHAVEN ROAD	**	MONROE	LA	FINDS
71203	1005519833	110011140087	MILHAVEN ESTATES	APPROX. 300 FEET BEHIND THE		MONROE	LA	ICIS, FINDS
71203	1004515170	110001245304	CENTURY READY MIX CORP	3250 ARMAND ST		MONROE	LA	NPDES, ICIS, RCRA-CESQG, AUL, FINDS, LUST, SPILLS HIST LUST, UST
71203	U001893345	12595	CENTURY READY MIX CORPORATION	3250 ARMAND ST		MONROE	LA	
71203	S120384509		CENTURY READY MIX CORP	3250 ARMAND ST		MONROE	LA	
71203	S108335965	38511	JOHN LANDRUM TRAILER PARK	AUBREY HARE RD		MONROE	LA	NPDES
71203	1018120655	110064578345	AVANT ROAD SUBDIVISION	720 AVANT RD		WEST MONROE	LA	FINDS
71203	1022288674	110070000943	CHAMBLESS ENTERPRISES LLC- AVANT I	720 AVANT RD		WEST MONROE	LA	FINDS
71203	U003987329		E-Z MART #197	7900 B-DESIARD	**	MONROE	LA	UST
71203	S120851624		E-Z MART #197	7900 B-DESIARD	**	MONROE	LA	LUST
71203	S120824397		E-Z MART #197	7900 B-DESIARD	**	MONROE	LA	SPILLS
71203	1021902295		REGISTER SERVICE STATION INC	118 BAYOU BEND RD		MONROE	LA	EDR Historical Auto Stations
71203	U003925530		BELLSOUTH TELECOMMUNICATIONS - K4	BEASLEY & MCELROY		MONROE	LA	UST
71203	1018156773	110067049036	VERTON BROOKS VA MEDICAL CENTER	1691 BIENVILLE DRIVE		MONROE	LA	RCRA-CESQG, FINDS
71203	S109152251		NORTHSIDE TERRACE SUBDIVISION SEW	445 BIRCHWOOD DR		MONROE	LA	NPDES
71203	S123644153		VACANT RESIDENCE	5410 BON AIRE DR		MONROE	LA	ASBESTOS
71203	S123644154		VACANT RESIDENCE	5601 BON AIRE DR		MONROE	LA	ASBESTOS
71203	U003194849		NELSON D ABELL JR	3404 BONAIRE DR		MONROE	LA	UST
71203	1021499866		TODD & RISDAL CHEVRON INC	201 BORDEN DR		MONROE	LA	EDR Historical Auto Stations
71203	S106033713	37-003242	E-Z MART #114	PO BOX 518	**	MONROE	LA	HIST LUST
71203	1020291684		SIMMONS GROCERY	R7 BOX 1353	**	MONROE	LA	EDR Historical Auto Stations
71203	U001897114		WICKES LUMBER	2834 BREARD		MONROE	LA	UST
71203	U003987023		HD SUPPLY WATERWORKS WW1080	3209 BREARD ST		MONROE	LA	UST
71203	1009217229	LAR000059741	HD SUPPLY WATERWORKS WW1080	3209 BREARD ST		MONROE	LA	RCRA-NonGen
71203	U001897740	37-012759	MID-SOUTH SUPPLY CORP.	3209 BREARD ST		MONROE	LA	HIST LUST, LUST
71203	1009317197	110024435805	HD SUPPLY WATERWORKS WW1080	3209 BREARD ST		MONROE	LA	FINDS
71203	S125402594		ABANDONED RESIDENCE 813 BRYANT ST	813 BRYANT ST		MONROE	LA	ASBESTOS
71203	1015912507	110046334926	PAUL COOK UNIT 3 BROILER FARM	156 BUCKNER ROAD		ATHENS	LA	FINDS
71203	U000875438	37-002044	CIRCLE K #3904	3500 BURG JONES LN		MONROE	LA	HIST LUST
71203	1000304399	110032748016	COOPER JEEP SUZUKI	901 165 BY PASS		MONROE	LA	RCRA-NonGen, FINDS
71203	S123647555		SWARTZ DIRT PIT - BONNER DIRT CONTF	125 CAMBRIDGE DR		MONROE	LA	SPILLS
71203	1021701510		SIMMONS GROCERY INC	108 CAMELOT PL		MONROE	LA	EDR Historical Auto Stations
71203	S122242609		EDDIE RAY CAMPBELL PROPERTY - UNAI	234 CANEY RIDGE RD		MONROE	LA	SPILLS
71203	1004711708	110003335472	SOLS PIPE & STEEL YARD INC	403 CARGO RD		MONROE	LA	RCRAInfo-SQG, FINDS
71203	S125403073		ABANDONED RESIDENCE 3809 CARVER	3809 CARVER		MONROE	LA	ASBESTOS
71203	1015731162	LAD001829589	ALLIED CHEM CORP MONROE WORKS (G	250 CENTRAL AVENUE		WEST MONROE	LA	CERCLIS-NFRAP, RCRA-CESQG
71203	S112658411		GENERAL CHEMICAL FACILITY	300 CENTRAL AVE		WEST MONROE	LA	
71203	1000881475	110043671069	GARDNER DENVER THOMAS	4601 CENTRAL AVE		MONROE	LA	RCRA-CESQG, FINDS
71203	S120807597		BERRY GLOBAL INC	4611 CENTRAL AVE		MONROE	LA	
71203	S120807598		BERRY GLOBAL INC	4611 CENTRAL AVE		MONROE	LA	SPILLS
71203	U004052018	2223	BERRY GLOBAL INC	4611 CENTRAL AVE		MONROE	LA	NPDES, SPILLS, UST
71203	1016057483	110070291186	BERRY GLOBAL INC	4611 CENTRAL AVENUE		MONROE	LA	FINDS
71203	1000841493	110003315216	BROOKSHIRES DISTRIBUTION CNTR #2	4701 CENTRAL AVE		MONROE	LA	RCRAInfo-SQG, FINDS
71203	S106034242	37-006132	BROOKSHIRE DISTRIBUTION CENTER	4701 CENTRAL AVE		MONROE	LA	HIST LUST, SPILLS
71203	1008880664	LAR000059022	KEYSTONE AUTOMOTIVE INDUSTRIES IN	4950 CENTRAL AVE		MONROE	LA	RCRA-CESQG
71203	1025894448		KEYSTONE AUTOMOTIVE INDUSTRIES IN	4950 CENTRAL AVE		MONROE	LA	
71203	1008913641	110024252039	KEYSTONE AUTOMOTIVE INDUSTRIES IN	4950 CENTRAL AVE		MONROE	LA	FINDS
71203	1004514438	110003287960	LA ARMY NATIONAL GUARD OMS #3	5000 CENTRAL AVE		MONROE	LA	RCRA-CESQG, FINDS, UST
71203	U004225951		CENTURY LINK	100 CENTURY LINK DR		MONROE	LA	UST
71203	1005591774	110006746904	LINCOLN BUILDERS	102 CENTURY PARK DRIVE		MONROE	LA	FINDS
71203	1014721544	110041247558	LAWLF - MONROE DISTRICT OFFICE	368 CENTURY LINK DR		MONROE	LA	FINDS
71203	S110987459		LAWLF - MONROE DISTRICT OFFICE	368 CENTURY LINK DR		MONROE	LA	NPDES
71203	1014724680	110043485779	LA DEPT OF WILDLIFE & FISHERIES	368 CENTURY LINK DR.		MONROE	LA	FINDS
71203	S113479953		WG YATES & SONS CONSTRUCTION - CE	CENTURY LINK DR	**	MONROE	LA	NPDES
71203	1016390935	110055243473	WG YATES & SONS CONSTRUCTION	CENTURY LINK DRIVE	**	MONROE	LA	FINDS
71203	S118623558		CENTURY VILLAGE DEVELOPMENT CO LI	CENTURY VILLAGE SUBDIVISION	**	MONROE	LA	NPDES
71203	S118157480		GREATER OUACHITA WATER CO - CHAR	CHARMINGDALE RD	**	MONROE	LA	SPILLS
71203	S116691009		LOUISIANA LAND & WATER CO INC - CHA	CHARMINGDALE RD	**	MONROE	LA	SPILLS
71203	S116691273		LOUISIANA LAND & WATER CO INC - CHA	CHARMINGDALE RD	**	MONROE	LA	SPILLS
71203	S108335557	31428	GREATER OUACHITA WATER CO - CHAR	CHARMINGDALE RD	**	MONROE	LA	NPDES
71203	1010346567	110030760406	LA LAND & WATER CO	CHARMINGDALE SUBD		MONROE	LA	FINDS
71203	S111284491		NORTHEAST LOUISIANA DELTA AFRICAN	1051 CHENNAULT PARK DR		MONROE	LA	NPDES
71203	1024445776	110070371223	NORTHEAST LOUISIANA DELTA AFRICAN	1051 CHENNAULT PARK DR.		MONROE	LA	FINDS
71203	U004222594		RW #6863 MONROE	104 S COLLEGE AVE		MONROE	LA	UST
71203	S117893673		ATMOS ENERGY - 44 COLONIAL DRIVE AF	44 COLONIAL DR APT A		MONROE	LA	SPILLS
71203	U003986815		SOUTHERN INDUSTRIAL CONTRACTORS	4910 CONSTRUCTION AVE		MONROE	LA	NPDES

EDR ZIP Code Scan Report

ZIP	EDR-ID	Facility ID	Name	Address	Map/Dir/Dist	City	State	Databases
71203	U004222077		BENTZ ELMORE INC	4910 CONSTRUCTION AVE		MONROE	LA	UST
71203	1004711605	110009581826	BENTZ & ELMORE	4910 CONSTRUCTION AVE		MONROE	LA	RCRA-CESQG, FINDS
71203	S118942504		TXI OPERATIONS LP - TXI MONROE READ	4919 CONSTRUCTION AVE		MONROE	LA	
71203	1004515303	110060259606	RIVER CITY READY MIX LLC - MONROE RI	4919 CONSTRUCTION AVE		MONROE	LA	NPDES, RCRA-CESQG, FINDS, SPILLS, TRIS, UST
71203	1005592026	110011186420	LA INDUSTRIES, A DI-LI-MONROE, TXI (RE	4919 CONSTRUCTION AVE		MONROE	LA	FINDS
71203	S114020181		DAVID C FULLER - PRIVATE RESIDENCE	COPPER RUN DR	**	MONROE	LA	NPDES
71203	1016446392	110056151783	COPPER RUN SUBDIVISION	COPPER RUN DR, OFF OF HWY 139	**	MONROE	LA	FINDS
71203	S117894348		REGGIE'S TRUCKING - INCIDENT SITE	CORNER OF S COLLEGE RD & WHITE RD		MONROE	LA	SPILLS
71203	S109152249		NORTHGATE ESTATES SUBDIVISION - ST	CORNER OF US HWY 165 N &	**	MONROE	LA	NPDES
71203	S120822613		DHL SUPPLY CHAIN - PROJECT ROGUE	NE CORNER OF MILLHAVEN RD & MEADC		MONROE	LA	NPDES
71203	U004222167		CITY OF MONROE-DIV-RECORDS BUILDIN	NW CORNER CENTRAL AVE & NE DR	**	MONROE	LA	UST
71203	S108333868	142875	BYERS ESTATES PARTNERSHIP ALPIC - E	NW CORNER OF BYERS RD & OUTLET DR	**	MONROE	LA	NPDES
71203	S117044293		GREATER OUACHITA WATER CO - MILLH/	NW CORNER OF MILLHAVEN ESTATES	**	MONROE	LA	SPILLS
71203	S117726241		GREATER OUACHITA WATER CO - MILLH/	NW CORNER OF MILLHAVEN ESTATES	**	MONROE	LA	NPDES
71203	S117683556		GREATER OUACHITA WATER CO - MILLH/	NW CORNER OF MILLHAVEN ESTATES	**	MONROE	LA	SPILLS
71203	S121206505		GREATER OUACHITA WATER CO - MILLH/	NW CORNER OF MILLHAVEN ESTATES	**	MONROE	LA	SPILLS
71203	S121205185		GREATER OUACHITA WATER CO - MILLH/	NW CORNER OF MILLHAVEN ESTATES	**	MONROE	LA	SPILLS
71203	S108337715	43548	LOUISIANA LAND & WATER CO INC - MILL	NW CORNER OF MILLHAVEN ESTATES	**	MONROE	LA	NPDES
71203	S116690986		LOUISIANA LAND & WATER CO INC - MILL	NW CORNER OF MILLHAVEN ESTATES	**	MONROE	LA	SPILLS
71203	S118623808		GREATER OUACHITA WATER CO - MILLH/	NW CORNER OF MILLHAVEN ESTATES	**	MONROE	LA	SPILLS
71203	S109567858		LONGHORN RESTAURANT - GMRI INC	NW CORNER OF PECANLAND MALL DR &	**	MONROE	LA	NPDES
71203	U004010592		STATION 150 + 00 SP#001-09-0076	NW CORNER OF STADIUM DR & DESIARD	**	MONROE	LA	UST
71203	S125403074		ABANDONED RESIDENCE 3814 CURRY	3814 CURRY		MONROE	LA	ASBESTOS
71203	1005552960	110006809132	LAKESHORE VILLA APARTMENTS	206 CURVE DRIVE		MONROE	LA	FINDS
71203	1021683232		MARKS STOP-N-SAVE	190 DANNA DR		MONROE	LA	EDR Historical Auto Stations
71203	1018841855		LAKESHORE CLEANERS	7913 C DE SIARD ST	**	MONROE	LA	EDR Historical Cleaners
71203	1024022444	110070132100	JPMORGAN CHASE BANK, NA	780 DELTA DRIVE		MONROE	LA	FINDS
71203	1001817267	110003336514	DPC INDUSTRIES INC	2731 DESIARD		MONROE	LA	RCRA-NonGen, FINDS
71203	U001892789		ALLEN MILLWORK INC	2808 DESIARD ST		MONROE	LA	UST
71203	1021127716		J AND J JIFFY MART INC	3201 DESIARD		MONROE	LA	EDR Historical Auto Stations
71203	U000215063	37-005376	STOP AND SAVE #11	3405 DESIARD ST		MONROE	LA	HIST LUST, NPDES, AUL, LUST, UST
71203	1020992989		CRACKER BARREL STORES INC	3412 DESIARD ST		MONROE	LA	EDR Historical Auto Stations
71203	1000386993	110003300222	FROST AAA TRANSMISSION	3510 DESIARD ST		MONROE	LA	RCRA-NonGen, FINDS
71203	1004712486	110003343258	GOLDSTONS PAINT & BODY	3600 DESIARD ST		MONROE	LA	RCRA-CESQG, FINDS
71203	S112659075		UNIVERSITY 66 SELF SERVICE	3700 DESIARD		MONROE	LA	AUL, LUST
71203	U001896640		UNIVERSITY 66 SELF SERVICE	3700 DESIARD		MONROE	LA	UST
71203	1018886637		ACME CLEANERS & LAUNDRY INC	3800 DESIARD ST		MONROE	LA	EDR Historical Cleaners
71203	S107446373	39181	ACME CLEANERS & LAUNDRY	3800 DESIARD ST		MONROE	LA	DRYCLEANERS
71203	S117043926		BURGER KING	3810 DESIARD ST		MONROE	LA	SPILLS
71203	1018706777		SNOW WHITE CLEANERS	3918 DESIARD ST		MONROE	LA	EDR Historical Cleaners
71203	S107446469	39494	DOYLE THE CLEANER	3918 DESIARD ST		MONROE	LA	DRYCLEANERS
71203	1021779023		PANTRY INC	4320 DESIARD ST		MONROE	LA	EDR Historical Auto Stations
71203	S118623812		CIRCLE K STORES INC #2723451	4320 DESIARD ST		MONROE	LA	LUST, SPILLS
71203	U004052110		CIRCLE K STORES INC #2723451	4320 DESIARD ST		MONROE	LA	UST
71203	U004224464		WALMART NEIGHBORHOOD MARKET #29	4430 DESIARD ST		MONROE	LA	UST
71203	1016957252	LAR000084814	WALMART NEIGHBORHOOD MARKET #29	4430 DESIARD ST		MONROE	LA	RCRA-CESQG
71203	1017418853	110063384902	WALMART NEIGHBORHOOD MARKET #29	4430 DESIARD ST		MONROE	LA	FINDS
71203	U002038942		ESSO SERVICE STATION - FORMER	5101 DESIARD ST		MONROE	LA	UST
71203	S108599429		TEXACO FOOD MART	5120 DESIARD		MONROE	LA	AUL, LUST, SPILLS
71203	U001892890	76176	TEXACO FOOD MART	5120 DESIARD		MONROE	LA	UST
71203	1020816851		CONCESSION STAND	5120 DESIARD ST		MONROE	LA	EDR Historical Auto Stations
71203	1020118481		WEIL CLEANERS INC	5512 DESIARD ST		MONROE	LA	EDR Historical Cleaners
71203	S107446353	39556	WEIL CLEANERS	5512 DESIARD ST		MONROE	LA	DRYCLEANERS
71203	S106033527	37-000641	FRENCH'S U-PAK-IT	5516 DESIARD ST		MONROE	LA	HIST LUST, AUL, LUST
71203	U003925501	76012	THE WATER STORE	5516 DESIARD ST		MONROE	LA	UST
71203	S108599920		DESIARD STREET U PAK IT	5600 DESIARD ST		MONROE	LA	AUL, LUST, SPILLS
71203	U003172695	76005	DESIARD STREET U PAK IT	5600 DESIARD ST		MONROE	LA	UST
71203	1020012014		JAMES CLEANERS	5717 DESIARD ST		MONROE	LA	EDR Historical Cleaners
71203	1021688998		QUICK & EASY	6010 DESIARD		MONROE	LA	EDR Historical Auto Stations
71203	U003925570		FIL-A-SAK #3	6010 DESIARD ST		MONROE	LA	UST
71203	U004222209		LA BAPTIST CHILDREN'S HOME	7200 DESIARD ST		MONROE	LA	UST
71203	U000215648	37-006201	DELTA 2099	7205 DESIARD AVE		MONROE	LA	HIST LUST, UST
71203	1005552829	110006746888	SMITH MACHINE WORKS	7225 DESIARD		MONROE	LA	FINDS

EDR ZIP Code Scan Report

ZIP	EDR-ID	Facility ID	Name	Address	Map/Dir/Dist	City	State	Databases
71203	1014540759		SMITH MACHINE WORKS LLC	7225 DESIARD RD		MONROE	LA	
71203	1014390649	LAR000070748	SMITH'S MACHINE SHOP LLC	7225 DESIARD ST		MONROE	LA	RCRA-CESQG
71203	S110539034		SMITH'S MACHINE WORKS LLC	7225 DESIARD ST		MONROE	LA	NPDES
71203	1006798802	110013692290	LAKESHORE TEXACO	7901 DESIARD ROAD		MONROE	LA	ICIS, FINDS
71203	U000218235		LAKESHORE 66 SERVICE STATION	7907 DESIARD		MONROE	LA	UST
71203	1004710490	110003322253	WHETSTONES AUTOMOTIVE SVC CENTE	7907 DESIARD ST		MONROE	LA	RCRA-CESQG, FINDS
71203	1020023684		LAKESHORE CLEANERS	7913 C DESIARD ST	**	MONROE	LA	EDR Historical Cleaners
71203	1018640439		SERVPRO MONROE/WEST MONROE INC	7913 DESIARD ST		MONROE	LA	EDR Historical Cleaners
71203	S113809528		BAYOU CLEANERS	7913 DESIARD ST		MONROE	LA	DRYCLEANERS
71203	U003922637	40376	LAKESHORE CARWASH	8001 DESIARD ST		MONROE	LA	NPDES, UST
71203	1012146428	110039183861	LAKESHORE CARWASH	8001 DESIARD STREET		MONROE	LA	FINDS
71203	1000262863	110009577939	LA DEPT OF TRANS	8010 DESIARD RD		MONROE	LA	ICIS, RCRAInfo-SQG, FINDS
71203	S122447084		LAKESHORE TIRE CENTER	8101 DESIARD ST		MONROE	LA	SPILLS
71203	1021298978		LAKESHORE TEXACO	8101 DESIARD ST		MONROE	LA	EDR Historical Auto Stations
71203	1014723024	110041888918	LAKESHORE TEXACO	8101 DESIARD STREET		MONROE	LA	FINDS
71203	1021273061		CRACKER BARREL STORES INC	8205 DESIARD ST		MONROE	LA	EDR Historical Auto Stations
71203	S117726004		EVAN JOHNSON & SONS CONSTRUCTION	DESIARD ST @ GILBERT ST		MONROE	LA	NPDES
71203	1019935956		BAYOU CLEANERS	7913 DESLARD ST	**	MONROE	LA	EDR Historical Cleaners
71203	1020296418		LINZAY OIL COMPANY	156 DILLINGHAM		MONROE	LA	EDR Historical Auto Stations
71203	S108336960	42078	L&R UTILITIES INC - HIDDEN OAKS SUBDI	239 DOLLY DR		MONROE	LA	NPDES
71203	S118158280		L&R UTILITIES INC - HIDDEN OAKS SUBDI	239 DOLLY DR		MONROE	LA	SPILLS
71203	1019913242	110011167780	L&R UTILITIES INC-HIDDEN OAKS	239 DOLLY DR		MONROE	LA	ICIS, FINDS
71203	S117043306		L&R UTILITIES INC - HIDDEN OAKS SUBDI	239 DOLLY DR		MONROE	LA	SPILLS
71203	1014720210	110041257902	MALLARD ESTATES	DRAKE DR. AND HWY 80	**	WEST MONROE	LA	FINDS
71203	1000206889	110003282206	ALLEN TRACTOR CO	806 I20 E FRONTAGE RD	**	MONROE	LA	RCRA-NonGen, FINDS
71203	S123647841		GREATER OUACHITA WATER CO - FLEET	950 FT E OF FLEETWOOD DR	**	MONROE	LA	SPILLS
71203	S123647818		GREATER OUACHITA WATER CO - FLEET	950 FT E OF FLEETWOOD DR	**	MONROE	LA	SPILLS
71203	S122241663		GREATER OUACHITA WATER CO - FLEET	950 FT E OF FLEETWOOD DR	**	MONROE	LA	SPILLS
71203	S125475563		GREATER OUACHITA WATER CO - FLEET	950 FT E OF FLEETWOOD DR	**	MONROE	LA	SPILLS
71203	S117726242		GREATER OUACHITA WATER CO - FLEET	950 FT E OF FLEETWOOD DR	**	MONROE	LA	NPDES
71203	U000216641		VANCE TRICHEL	EDELEN RD	**	MONROE	LA	UST
71203	U003925527		BELLSOUTH TELECOMMUNICATIONS - MC	603 ELLINGTON DR	**	MONROE	LA	UST
71203	S106033518	37-012883	BST MONRLAET - K4286	603 ELLINGTON DRIVE	**	MONROE	LA	HIST LUST
71203	S109152573		TOWN & COUNTRY SERVICE CO INC - WE	WEST ELMWOOD POND	**	MONROE	LA	NPDES
71203	S108337717	43550	LOUISIANA LAND & WATER CO INC - FLEE	END OF FLEETWOOD DR	**	MONROE	LA	NPDES
71203	S108335513	31118	GREATER OUACHITA WATER CO - FRENCH	END OF FRENCHMANS BEND RD	**	MONROE	LA	NPDES
71203	S108337714	43547	LOVE ESTATES & TOWNEAST SUBDIVISIC	N END OF LOVE ESTATES SUBDIVISION	**	MONROE	LA	NPDES
71203	1018559155		ACME CLEANERS & LAUNDRY INC	FINK HIDEWAY RD	**	MONROE	LA	EDR Historical Cleaners
71203	S117683368		HOLYFIELD TREE SERVICE	1200 FINK'S HIDEAWAY RD		MONROE	LA	NPDES, SWF/LF, SPILLS
71203	S118387864		JB JAMES CONSTRUCTION LLC - PLANT 1	1200 FINK'S HIDEAWAY RD		MONROE	LA	SPILLS
71203	S118841755		HOLYFIELD TREE SERVICE	1200 FINK'S HIDEAWAY RD		MONROE	LA	SPILLS
71203	S117683274		HOLYFIELD TREE SERVICE	1200 FINK'S HIDEAWAY RD		MONROE	LA	SPILLS
71203	S123144531		OUACHITA PARISH POLICE JURY - FINK'S	FINK'S HIDE-A-WAY RD	**	MONROE	LA	NPDES
71203	S116157108		OUACHITA PARISH POLICE JURY - SP #74	FINK'S HIDE-A-WAY RD	**	MONROE	LA	NPDES
71203	1024414892	110070332120	SAFER AUTOMATIC WHEEL CHAIR LOCKS	1155 FINKS HIDEAWAY ROAD		MONROE	LA	FINDS
71203	2018218116			1160 FINKS HIDEAWAY ROAD		MONROE	LA	ERNS
71203	S117042261		CINDY BRADLEY PROPERTY	1163 FINKS HIDEAWAY RD		MONROE	LA	SPILLS
71203	S117042140		CINDY BRADLEY PROPERTY	1163 FINKS HIDEAWAY RD		MONROE	LA	SPILLS
71203	U003925832		RANDALLS	305 FINKS HIDEAWAY RD		MONROE	LA	LUST, SPILLS, UST
71203	1010683475	110033188477	LOUISIANA LAND AND WATER COMPANY	FLEETWOOD STREET		MONROE	LA	FINDS
71203	1000827304	110003342339	SETPOINT INTEGRATED SOLUTIONS INC	191 FONTANA RD		MONROE	LA	RCRAInfo-SQG, FINDS
71203	S118159062		TRAILER HEADQUARTERS	229 FONTANA RD		MONROE	LA	SPILLS
71203	1025820360	110070564220	PULPMILL SERVICES INC.	357 FONTANA RD		MONROE	LA	FINDS
71203	1025495165		PULPMILL SERVICES INC.	357 FONTANA RD		MONROE	LA	NPDES
71203	S125334619		PULPMILL SERVICES INC	357 FONTANA RD		MONROE	LA	RCRA-CESQG, FINDS
71203	1004710671	110003323920	PAPER INC	389 FONTANA RD		MONROE	LA	UST
71203	U001895388		BAROID DRILLING FLUIDS INC	FOOT OF LANG		MONROE	LA	RCRA-CESQG, FINDS
71203	1004714411	110003363146	EXIDE CORP	3113 FRANKLIN ST		MONROE	LA	UST
71203	S117725932		TREY JAY INC - FRENCHMAN'S BEND SUE	FRENCHMAN'S BEND SUBDIVISION	**	MONROE	LA	NPDES
71203	1005554621	110011174344	EAST OUACHITA MOBILE HOME PARK	1534 FRENCHMENS BEND RD		MONROE	LA	FINDS
71203	U003926450		RED RIVER NEWS	950 I-20 FRONTAGE RD	**	MONROE	LA	UST
71203	S108335941	38216	EVANS OIL CO - PECANLAND U PAK IT	1111 GARRETT RD		MONROE	LA	NPDES
71203	U002303981		DAILY PRESS	1115 GARRETT RD		MONROE	LA	UST
71203	1006818634	110012880917	LANDRUM WATER SUPPLY WATER SYS	201 A. HARE RD		MONROE	LA	ICIS, FINDS
71203	S125402591		ABANDONED RESIDENCE 3917 HARVEST	3917 HARVESTER DR		MONROE	LA	ASBESTOS
71203	S110445023		BAYOU GYMNASTICS INC	902 HIDEAWAY RD	**	MONROE	LA	NPDES
71203	1014722262	110041248236	BAYOU GYMNASTICS INC.	902 HIDEAWAY RD		MONROE	LA	FINDS

EDR ZIP Code Scan Report

ZIP	EDR-ID	Facility ID	Name	Address	Map/Dir/Dist	City	State	Databases
71203	1021052596		RENWICK ST 66 SERVICE STATION	515 US HIGHWAY 165 BYP	**	MONROE	LA	EDR Historical Auto Stations
71203	1021761741		U PAK IT 165	912165 NORTH HIGHWAY	**	MONROE	LA	EDR Historical Auto Stations
71203	1004710149	110003318455	COLLEGETOWN IMPORTS	112 HILL ST		MONROE	LA	RCRA-CESQG, FINDS
71203	1000408924	110003311522	SOUTHERN SANITATION SVC	76 HOLIDAY DR		MONROE	LA	RCRA-NonGen, FINDS
71203	S108334382	18690	GREATER OUACHITA WATER CO INC - PE	710 HOLLAND DR		MONROE	LA	NPDES
71203	S116735188		ROYAL TREATMENT	107 HOOVER CIRCLE		MONROE	LA	NPDES
71203	U000877907		LIL SUPER SAVER	102 HORSESHOE LAKE RD		MONROE	LA	UST
71203	95317012			6310 HORSESHOE LAKE DR	**	MONROE	LA	ERNS
71203	95317508			6310 HORSESHOE LAKE DR	**	MONROE	LA	ERNS
71203	97378537			6310 HORSESHOE LAKE RD	**	MONROE	LA	ERNS
71203	2002601622			6310 HORSESHOE LAKE RD		STERLINGTON	LA	ERNS
71203	98467833			6310 HORSESHOE LAKE RD		STERLINGTON	LA	ERNS
71203	96362367			6310 HORSESHOE LAKE RD	**	MONROE	LA	ERNS
71203	2001583476			6310 HORSESHOE LAKE RD		STERLINGTON	LA	ERNS
71203	2001555035			6310 HORSESHOE LAKE RD		STERLINGTON	LA	ERNS
71203	98418558			6310 HORSESHOE LAKE RD	**	MONROE	LA	ERNS
71203	2006805703			6310 HORSESHOE LAKE RD		STERLINGTON	LA	ERNS
71203	95305786			6310 HORSESHOE LAKE RD		STERLINGTON	LA	ERNS
71203	2001561520			6310 HORSESHOE LAKE RD		STERLINGTON	LA	ERNS
71203	2000519380			6310 HORSESHOE LAKE RD		STERLINGTON	LA	ERNS
71203	95305758			6310 HORSESHOE LAKE RD		STERLINGTON	LA	ERNS
71203	98435841			6310 HORSESHOE LAKE RD		STERLINGTON	LA	ERNS
71203	2002612704			6310 HORSESHOE LAKE ROAD		STERLINGTON	LA	ERNS
71203	97390087			6310 HORSESHOE LAKE ROAD		STERLINGTON	LA	ERNS
71203	99501822			6310 HORSESHOE LAKE ROAD		STERLINGTON	LA	ERNS
71203	95303126			6310 HORSESHOE LAKE ROAD		STERLINGTON	LA	ERNS
71203	95301267			6310 HORSESHOE LAKE ROAD		STERLINGTON	LA	ERNS
71203	99504551			6310 HORSESHOE LAKE ROAD		STERLINGTON	LA	ERNS
71203	2002614600			6310 HORSESHOE LAKE ROAD		STERLINGTON	LA	ERNS
71203	2000516531			6310 HORSESHOE LAKE ROAD		STERLINGTON	LA	ERNS
71203	2000552128			6310 HORSESHOE LAKE ROAD		STERLINGTON	LA	ERNS
71203	2000518189			6310 HORSESHOE LAKE ROAD		STERLINGTON	LA	ERNS
71203	2001586839			6310 HORSESHOE LAKE ROAD		STERLINGTON	LA	ERNS
71203	96329686			6310 HORSESHOE LAKE ROAD		STERLINGTON	LA	ERNS
71203	2002594989			6310 HORSESHOE LAKE ROAD		STERLINGTON	LA	ERNS
71203	96358107			6310 HORSESHOE LAKE ROAD		STERLINGTON	LA	ERNS
71203	2001567498			6310 HORSESHOE LAKE ROAD		STERLINGTON	LA	ERNS
71203	2000545146			6310 HORSESHOE LAKE ROAD		STERLINGTON	LA	ERNS
71203	98447330			6310 HORSESHOE LAKE ROAD		STERLINGTON	LA	ERNS
71203	2001563041			6310 HORSESHOE LAKE ROAD		STERLINGTON	LA	ERNS
71203	2002624313			6310 HORSESHOE LAKE ROAD		STERLINGTON	LA	ERNS
71203	2004719431			6310 HORSESHOE LAKE ROAD		STERLINGTON	LA	ERNS
71203	98447324			6310 HORSESHOE LAKE ROAD		STERLINGTON	LA	ERNS
71203	99515319			6310 HORSESHOE LAKE ROAD		STERLINGTON	LA	ERNS
71203	99490842			6310 HORSESHOE LAKE ROAD		STERLINGTON	LA	ERNS
71203	2001561364			6310 HORSESHOE LAKE ROAD		STERLINGTON	LA	ERNS
71203	99504426			6310 HORSESHOE LAKE ROAD		STERLINGTON	LA	ERNS
71203	2001587724			6310 HORSESHOE LAKE ROAD		STERLINGTON	LA	ERNS
71203	2003654237			6310 HORSESHOE LAKE ROAD		STERLINGTON	LA	ERNS
71203	96351595			6310 HORSESHOE LAKE ROAD		STERLINGTON	LA	ERNS
71203	98447341			6310 HORSESHOE LAKE ROAD		STERLINGTON	LA	ERNS
71203	99485612			6310 HORSESHOE LAKE ROAD		STERLINGTON	LA	ERNS
71203	S123647619		MIKE GRAY - OUTDOOR CONSTRUCTION	681 HORSESHOE LAKE RD		MONROE	LA	SPILLS
71203	96347187			6310 HORSHOE LAKE RD	**	MONROE	LA	ERNS
71203	1015790465	110039174791	WHK INCORPORATED	1401 HUDSON LANE, SUITE 301		MONROE	LA	FINDS
71203	1025803791	110011174371	ELMWOOD ESTATES, A LTD PARTNER	372 HUENEFELD RD		MINDEN	LA	FINDS
71203	1005554626		ELMWOOD ESTATES, A LTD PARTNER	372 HUENEFELD RD		MINDEN	LA	
71203	S108334399	18750	ELMWOOD ESTATES LTD PARTNERSHIP	372 HUENEFELD RD		MONROE	LA	NPDES
71203	S118157362		LWC MANAGEMENT CO INC - EVERLOVIN	404 HUENEFELD RD		MONROE	LA	SPILLS
71203	S116690955		EVERLOVING COUNTRY HOMES	404 HUENEFELD RD		MILLHAVEN	LA	SPILLS
71203	S108337718	43551	COTTONLAND MOBILE HOME PARK	404 HUENEFELD RD		MONROE	LA	NPDES, SPILLS
71203	S117043456		FRANKS-HOWELL PROPERTIES LLC - CO	404 HUENEFELD RD		MONROE	LA	NPDES, SPILLS
71203	S118387322		LWC MANAGEMENT CO INC - EVERLOVIN	404 HUENEFELD RD			LA	SPILLS
71203	1005673821	110006746183	OLE TIME EXPRESS	1077 LA HWY 80 EAST		MONROE	LA	FINDS
71203	1022094803		TONYS HI NABOR	37 LA HWY 594	**	MONROE	LA	EDR Historical Auto Stations
71203	1024137387		MONROE GRAPHICS PORTABLE READY M	430 LA HWY 594		MONROE	LA	
71203	1024234251	110070232691	MONROE GRAPHICS PORTABLE READY M	430 LA HWY 594		MONROE	LA	FINDS
71203	1025787618	7120WMNRGR43	MONROE GRAPHICS PORTABLE READY M	430 LA HWY 594		MONROE	LA	TRIS

EDR ZIP Code Scan Report

ZIP	EDR-ID	Facility ID	Name	Address	Map/Dir/Dist	City	State	Databases
71203	S121206038		GREATER OUACHITA WATER CO INC - US	7485 US HWY 165		MONROE	LA	SPILLS
71203	S121206300		GREATER OUACHITA WATER CO INC - US	7485 US HWY 165		MONROE	LA	SPILLS
71203	S117043329		GREATER OUACHITA WATER CO INC - US	7485 US HWY 165		MONROE	LA	SPILLS
71203	S118388125		GREATER OUACHITA WATER CO INC - US	7485 US HWY 165		MONROE	LA	SPILLS
71203	S116691098		GREATER OUACHITA WATER CO INC - US	7485 US HWY 165		MONROE	LA	SPILLS
71203	S117044497		GREATER OUACHITA WATER CO INC - US	7485 US HWY 165		MONROE	LA	SPILLS
71203	S121206419		GREATER OUACHITA WATER CO INC - US	7485 US HWY 165		MONROE	LA	SPILLS
71203	S117892820		GREATER OUACHITA WATER CO INC - US	7485 US HWY 165		MONROE	LA	NPDES
71203	S117371083		GREATER OUACHITA WATER CO INC - US	7485 US HWY 165		MONROE	LA	SPILLS
71203	S118158022		GREATER OUACHITA WATER CO INC - US	7485 US HWY 165		MONROE	LA	SPILLS
71203	S121206378		GREATER OUACHITA WATER CO INC - US	7485 US HWY 165		MONROE	LA	SPILLS
71203	S121205128		GREATER OUACHITA WATER CO INC - US	7485 US HWY 165		MONROE	LA	SPILLS
71203	S118840952		GREATER OUACHITA WATER CO INC - US	7485 US HWY 165		MONROE	LA	SPILLS
71203	S117044709		GREATER OUACHITA WATER CO INC - US	7485 US HWY 165		MONROE	LA	SPILLS
71203	S118841555		GREATER OUACHITA WATER CO INC - US	7485 US HWY 165		MONROE	LA	SPILLS
71203	S108330880	100368	GREATER OUACHITA WATER CO INC - US	7485 US HWY 165		MONROE	LA	SPILLS
71203	U004010421		BLACK BAYOU CONVENIENCE	7601 US HWY 165 N		MONROE	LA	UST
71203	1014723025	110041888927	UNIVERSITY U-PAK-IT	912 US HWY 165 N		MONROE	LA	FINDS
71203	S112659230		UNIVERSITY U PAK IT	912 US HWY 165 N		MONROE	LA	LUST
71203	U000874897	37-000654	UNIVERSITY U PAK IT	912 US HWY 165 N		MONROE	LA	HIST LUST, UST
71203	S118842725		UNIVERSITY U PAK IT	912 US HWY 165 N		MONROE	LA	SPILLS
71203	1020348829		U PAK IT 165 INC	912165 NORTH HWY	**	MONROE	LA	EDR Historical Auto Stations
71203	1021460825		LE BLANC QUICK STOP	LA HWY 139	**	SWARTZ	LA	EDR Historical Auto Stations
71203	S121204848		SOUTHERN INDUSTRIAL CONTRACTORS	US HWY 80 WEEN MCQUILLER RD & BAY	**	MONROE	LA	NPDES
71203	S110137055		GOD'S HANDS INC	1000 JACKSON ST		MONROE	LA	LUST, SPILLS
71203	U001893008		GOD'S HANDS INC	1000 JACKSON ST		MONROE	LA	UST
71203	1017369301	110060356181	HENRY ENTERPRISES OF NE LA, LLC	133 JOHN TURNER		MONROE	LA	FINDS
71203	1004709473	110003307895	RUNDELL VETERINARY HOSPITAL	104 KANSAS LN		MONROE	LA	RCRA-CESQG, FINDS
71203	1024414649	110070331817	FOURTH GENERATION INC	300 KANSAS LANE		MONROE	LA	FINDS
71203	1024022504	110070132223	JPMORGAN CHASE BANK, NA	700 KANSAS LANE		MONROE	LA	FINDS
71203	S118157290		JP MORGAN CHASE - 700 KANSAS LN - ST	700 KANSAS LN		MONROE	LA	FINDS
71203	1024022441	110070132097	JPMORGAN CHASE BANK, NA	780 KANSAS LANE		MONROE	LA	FINDS
71203	1024022505	110070132224	JPMORGAN CHASE BANK, NA	782 KANSAS LANE		MONROE	LA	FINDS
71203	S109154659		CHEMICAL ENTERPRISES INC	920 KANSAS LN		MONROE	LA	AUL, SPILLS
71203	S125913786		WOMACK & SONS CONSTRUCTION GROL	KANSAS LN, US 80, US 165	**	MONROE	LA	NPDES
71203	S108597858		SUNSET REALTY INC - INCIDENT SITE	401 KING ST		MONROE	LA	SPILLS
71203	1021791389		C I MOBIL MECHANICS SERVICE	525 LAKESHORE DR		MONROE	LA	EDR Historical Auto Stations
71203	1021894202		STRATTONS FAST FOOD	133 LAKEVIEW PARK DR		MONROE	LA	EDR Historical Auto Stations
71203	1021239390		CRUMPTON SERVICE STATION	533 LAKSHORE DR		MONROE	LA	EDR Historical Auto Stations
71203	1000346751	LAT230013302	NL PETROLEUM SVC INC	LANG & SUPERIOR	**	MONROE	LA	RCRA-NonGen
71203	1016272073	110008396583	NL PETROLEUM SVC INC	LANG & SUPERIOR		MONROE	LA	FINDS
71203	1009630046		LOUISIANA GAS SERVICE CO	307 LEE AVENUE		MONROE	LA	DOT OPS
71203	1021314092		BROWN CUSTER ALLEN AND JUDITH	187 LEISURE DR		MONROE	LA	EDR Historical Auto Stations
71203	1021546271		FONTANA MIKE J	101 LINCOLN RD		MONROE	LA	EDR Historical Auto Stations
71203	1022092544		CENTRAL OIL & SUPPLY CORP	139 LINCOLN RD		MONROE	LA	EDR Historical Auto Stations
71203	1020722509		FINA U-PAK-IT	307 LINCOLN RD		MONROE	LA	EDR Historical Auto Stations
71203	1016938821	110043281007	SMOKER'S EXPRESS	518 LINCOLN RD		MONROE	LA	ICIS, FINDS
71203	S109413149		SMOKER'S EXPRESS OF SWARTZ	518 LINCOLN RD		MONROE	LA	NPDES, LUST, SPILLS
71203	1016689212		SMOKER'S EXPRESS	518 LINCOLN RD		MONROE	LA	
71203	S123145641		SMOKER'S EXPRESS OF SWARTZ	518 LINCOLN RD		MONROE	LA	
71203	U004156539		SMOKER'S EXPRESS OF SWARTZ	518 LINCOLN RD		MONROE	LA	
71203	U001894890		CIRCLE K #7777	560 LINCOLN RD		MONROE	LA	UST
71203	1019989104		FIVE STAR CLEANERS	560 LINCOLN RD		MONROE	LA	UST
71203	1020670388		GRADYS FOOD CENTER	591 LINCOLN RD		MONROE	LA	EDR Historical Cleaners
71203	U004222261		FORMER BUFFY'S MUFFLER BRAKE & TIF	599 LINCOLN RD		MONROE	LA	UST
71203	1004709888	110003315421	LIGON EXPRESS LUBE	599 LINCOLN RD		MONROE	LA	RCRA-CESQG, FINDS
71203	1004713363	110003352381	WHETSTONES SVC CTR	90 LINCOLN RD		MONROE	LA	RCRA-CESQG, FINDS
71203	U001896686		NOW SAVE #6	99 LINCOLN RD		MONROE	LA	UST
71203	S117042242		NOW SAVE #6	99 LINCOLN RD		MONROE	LA	SPILLS
71203	S118157894		GREATER OUACHITA WATER CO - LAKES	133 LINER ST		MONROE	LA	SPILLS
71203	S116691185		LOUISIANA LAND & WATER CO INC - LAKE	133 LINER ST		MONROE	LA	SPILLS

EDR ZIP Code Scan Report

ZIP	EDR-ID	Facility ID	Name	Address	Map/Dir/Dist	City	State	Databases
71203	S117044243		GREATER OUACHITA WATER CO - LAKES	133 LINER ST		MONROE	LA	SPILLS
71203	S108335835	33995	LOUISIANA LAND & WATER CO INC - LAKE	133 LINER ST		MONROE	LA	NPDES
71203	S116690773		LOUISIANA LAND & WATER CO INC - LAKE	133 LINER ST			LA	SPILLS
71203	S108591302		GREATER OUACHITA WATER CO - LAKES	133 LINER ST		MONROE	LA	NPDES, SPILLS
71203	S116691010		LOUISIANA LAND & WATER CO INC - LAKE	133 LINER ST		MONROE	LA	SPILLS
71203	1025897297		LADOT OUACHITA RIVER BRIDGE I-20	I-20, LOG MILE 16.836 TO 18.65	**	MONROE	LA	
71203	1018351561	110059667962	LADOT OUACHITA RIVER BRIDGE I-20	I-20, LOG MILE 16.836 TO 18.65	**	MONROE	LA	FINDS
71203	S125474319		HARCO CONSTRUCTORS, LLC - GARDEN	336 LONEWA RD	**	MONROE	LA	NPDES
71203	1000346245	110003277604	COOPER TRUCK CNTR	3103 LOUISVILLE AVE		MONROE	LA	RCRA-NonGen, FINDS
71203	U003074241		HERTZ EQUIPMENT RENTAL CORP	3111 LOUISVILLE ST		MONROE	LA	UST
71203	U003926601		MR KLEAN WASHATERIA	3201 LOUISVILLE AVE		MONROE	LA	UST
71203	S106033812	37-005381	STOP-N-SAVE # 3	910 LOUISVILLE AVE		MONROE	LA	HIST LUST
71203	1021315574		COMMUNITY GROCERY	LOVE RD 80	**	MONROE	LA	EDR Historical Auto Stations
71203	1022001966		COMMUNITY GROCERY	LOVE RD OFF HWY 80	**	MONROE	LA	EDR Historical Auto Stations
71203	S108335934	38193	GREATER OUACHITA WATER CO - LAKE F	40 MARTHA DR LOT 1		MONROE	LA	NPDES, SPILLS
71203	U004155986		SCOTT TRUCK LLC	1000 MARTIN LUTHER KING JR DR		MONROE	LA	UST
71203	U003921524	1400	COCA-COLA BOTTLING CO UNITED INC	1300 MARTIN LUTHER KING DR		MONROE	LA	NPDES, ASBESTOS, UST
71203	1025823677	110070568784	BARNHILL OIL COMPANY-NOW SAVE #18	1420 MARTIN LUTHER KING JR DRIVE		MONROE	LA	FINDS
71203	1025902685		BARNHILL OIL COMPANY-NOW SAVE #18	1420 MARTIN LUTHER KING JR DRIVE		MONROE	LA	
71203	U004292224		CIRCLE K #7760	1600 MARTIN LUTHER KING DR		MONROE	LA	UST
71203	S123178401		CIRCLE K #7760	1600 MARTIN LUTHER KING DR		MONROE	LA	SPILLS
71203	1004709850	110006024113	HERTZ EQUIPMENT RENTAL CORP	200 MARTIN LUTHER KING DR		MONROE	LA	RCRA-CESQG, FINDS, UST
71203	S106034077	37-012390	HERTZ CORP. - HERTZ EQUIP RENTAL	200 MARTIN LUTHER KING DR		MONROE	LA	HIST LUST
71203	1014723061	110042334998	EAST SIDE STOP AND SAVE	565 MARTIN LUTHER KING JR. DRIVE		MONROE	LA	FINDS
71203	1021574243		VALERO ENERGY STATION	565 MARTIN LUTHER KING		MONROE	LA	EDR Historical Auto Stations
71203	S121348754		EAST SIDE STOP & SAVE	565 MARTIN LUTHER KING JR DR		MONROE	LA	LUST
71203	U004122865		EAST SIDE STOP & SAVE	565 MARTIN LUTHER KING JR DR		MONROE	LA	UST
71203	S110297088		INTERSTATE HYUNDAI INC	920 MARTIN LUTHER KING JR DR		MONROE	LA	NPDES, AUL, LUST
71203	S117044096		ECONOMY MINI STORAGE	100 MARTINEZ DR		MONROE	LA	SPILLS
71203	1004515352	110001267646	BFI - WHITE OAKS LANDFILL	300 MEADOWLARK LANE		MONROE	LA	FINDS
71203	S113481260		WCI - WHITE OAKS LANDFILL INC	588 MEADOWLARK DR		MONROE	LA	SPILLS
71203	S118623970		WCI - WHITE OAKS LANDFILL INC	588 MEADOWLARK DR		MONROE	LA	SPILLS
71203	S122446355		WCI - WHITE OAKS LANDFILL INC	588 MEADOWLARK DR		MONROE	LA	SPILLS
71203	S106508675	41194	WCI - WHITE OAKS LANDFILL INC	588 MEADOWLARK DR		MONROE	LA	SWRCY, NPDES, SWF/LF, SPILLS
71203	1024365481	110070261689	WCI - WHITE OAKS LANDFILL	588 MEADOWLARK DR		MONROE	LA	FINDS
71203	S118841099		WCI - WHITE OAKS LANDFILL INC	588 MEADOWLARK DR		MONROE	LA	SPILLS
71203	S121206327		WCI - WHITE OAKS LANDFILL INC	588 MEADOWLARK DR		MONROE	LA	SPILLS
71203	1014722785		WCI - WHITE OAKS LANDFILL INC	588 MEADOWLARK DR		MONROE	LA	ICIS
71203	1018287659		WCI - WHITE OAKS LANDFILL, INC	588 MEADOWLARK RD.		MONROE	LA	ICIS
71203	S113479645		WASTE CONNECTIONS OF LOUISIANA INC	632 MEADOWLARK DR		MONROE	LA	NPDES, SPILLS
71203	1004710362	110003320898	FAMILY MEDICAL CNTR	3400 MEDICAL PARK DR		MONROE	LA	RCRA-CESQG, FINDS
71203	S106033992	37-010560	HCA NORTH MONROE HOSPITAL	3421 MEDICAL PARK DIRVE		MONROE	LA	HIST LUST
71203	1000125163	110003282215	HCA NORTH MONROE HOSPITAL	3421 MEDICAL PARK DR		MONROE	LA	FINDS, RCRAInfo-LQG
71203	U003922277		ST FRANCIS MEDICAL CENTER INC - NOR	3421 MEDICAL PARK DR		MONROE	LA	UST
71203	1000406177	110003281519	DRS TAYLOR & MCCLELLAND	3510 MEDICAL PARK DR		MONROE	LA	RCRA-NonGen, FINDS
71203	U004156829		DUPUY FLOORING & ACOUSTICAL	108 MELVIN DR		MONROE	LA	UST
71203	S110658062		DUPUY FLOORING & ACOUSTICAL	108 MELVIN DR		MONROE	LA	LUST, SPILLS
71203	1001219692	110003348967	SOUTHERN BAG FABRICATION	114 MELVYN DR		MONROE	LA	RCRA-CESQG, FINDS
71203	1004707152	110003259919	OKLAHOMA INSTALLATION CO	4610 MILHAVE RD		MONROE	LA	RCRA-CESQG, FINDS
71203	96325280			11000 MILHAVEN		MONROE	LA	ERNS
71203	U003995842		NEXT AUTOWORKS LA LLC - MONROE PL	11000 MILHAVEN RD		MONROE	LA	UST
71203	1014625675			11000 MILHAVEN RD		MONROE	LA	PCB TRANSFORMER
71203	1016105652	110000450397	NEXT AUTOWORKS LA LLC - MONROE PL	11000 MILHAVEN ROAD		MONROE	LA	ICIS, FINDS
71203	1004708845	110003295559	BRUCKNER TRUCK SALES INC	2602 MILHAVEN RD		MONROE	LA	ICIS, RCRA-CESQG, FINDS, UST
71203	S108595184		BRUCKNER TRUCK SALES INC	2602 MILHAVEN RD		MONROE	LA	NPDES
71203	U003073126		CONSOLIDATED TRUCK PARTS INC	2604 MILHAVEN		MONROE	LA	UST
71203	S117683999		E-Z MART #114	338 MILHAVEN RD		MONROE	LA	SPILLS
71203	1004707622	LA0001001072	AMPACE FREIGHTLINES INC	6280-B MILHAVEN RD		MONROE	LA	RCRA-CESQG
71203	1016191076	110003264707	AMPACE FREIGHTLINES INC	6280-B MILHAVEN RD		MONROE	LA	FINDS
71203	S108331937	120317	SCOTT CUMMINS SALVAGE INC	6742 MILHAVEN RD		MONROE	LA	NPDES
71203	2010106720		8250 MILHAVEN RD	8250 MILHAVEN RD		MONROE	LA	HMIRS
71203	2010102276		8250 MILHAVEN RD	8250 MILHAVEN RD		MONROE	LA	HMIRS
71203	S108338721	85060	AMERICAN FREIGHTWAYS	8250 MILHAVEN RD MONROE CUSTOMER		MONROE	LA	NPDES, SPILLS
71203	S110135675		V-VEHICLE CO	11000 MILLHAVEN RD		MONROE	LA	NPDES
71203	S118842117		SOUTHERN TIRE MART LLC	2100 MILLHAVEN RD & I-20	**	MONROE	LA	SPILLS
71203	S118842595		E-Z MART #114	338 MILLHAVEN RD		MONROE	LA	LUST, SPILLS

EDR ZIP Code Scan Report

ZIP	EDR-ID	Facility ID	Name	Address	Map/Dir/Dist	City	State	Databases
71203	U004253047		E-Z MART #114	338 MILLHAVEN RD		MONROE	LA	UST
71203	1004714713	110003366367	THE HOME DEPOT 0366	3750 MILLHAVEN RD		MONROE	LA	RCRAInfo-SQG, FINDS
71203	1014723625	110043544992	HOLLISTER	4700 MILLHAVEN RD		MONROE	LA	FINDS
71203	1023676781	LAR000096149	BURLINGTON STORE 567	4700 MILLHAVEN RD		MONROE	LA	RCRA-CESQG
71203	1022992305	110070120380	BURLINGTON STORE 567	4700 MILLHAVEN RD		MONROE	LA	FINDS
71203	1025466766	110070540981	BEST BUY MOBILE STORE #2772	4700 MILLHAVEN RD SPC 1442		MONROE	LA	FINDS
71203	1024732461		BEST BUY MOBILE STORE #2772	4700 MILLHAVEN RD SPC 1442		MONROE	LA	
71203	1024880463	LAR000101252	BEST BUY MOBILE STORE #2772	4700 MILLHAVEN RD SPC 1442		MONROE	LA	RCRA-CESQG
71203	1017741472	110063693926	DICK'S SPORTING GOODS 1040	4700 MILLHAVEN RD, #1566		MONROE	LA	FINDS
71203	1017770613	LAR000084962	DICK'S SPORTING GOODS 1040	4700 MILLHAVEN RD, #1566		MONROE	LA	RCRA-CESQG
71203	1000768574	110003344346	SEARS ROEBUCK & CO 1116/6396	4800 MILLHAVEN RD		MONROE	LA	RCRA-CESQG, FINDS
71203	1025913857		BELK #645	4920 MILLHAVEN RD		MONROE	LA	
71203	1025884334	LAR000101242	BELK #645	4920 MILLHAVEN RD		MONROE	LA	RCRA-CESQG
71203	1025982557	110070594525	BELK #645	4920 MILLHAVEN RD		MONROE	LA	FINDS
71203	U003667053		HARRELL-NECK DISTRIBUTOR	5774 MILLHAVEN		MONROE	LA	UST
71203	1024396382	110070309597	SHEET METAL SPECIALTIES LLC	5946 MILLHAVEN ROAD		MONROE	LA	FINDS
71203	S108338561	83904	WASTE MANAGEMENT OF LOUISIANA LLC	6280 MILLHAVEN RD		MONROE	LA	NPDES
71203	S118842012		WASTE MANAGEMENT OF LOUISIANA LLC	6280 MILLHAVEN RD		MONROE	LA	SPILLS
71203	1016191469	110003336667	PRO LEASING	6280-A MILLHAVEN RD		MONROE	LA	FINDS
71203	1001817268	LAD985214030	PRO LEASING	6280-A MILLHAVEN RD		MONROE	LA	RCRA-CESQG
71203	1012299540	110040080756	DELTA COMMUNITY COLLEGE-NEW CAMI	7500 MILLHAVEN RD		MONROE	LA	FINDS
71203	S123145274		BOGGS & POOLE CONTRACTING GROUP	7500 MILLHAVEN RD		MONROE	LA	NPDES
71203	1012235217	110043668527	FEDEX FREIGHT INC	8250 MILLHAVEN RD		MONROE	LA	FINDS
71203	2014011011		8250 MILLHAVEN RD	8250 MILLHAVEN RD		MONROE	LA	HMIRS
71203	1012179569	LAR000069005	FEDEX FREIGHT INC	8250 MILLHAVEN RD	2, NNE, 1/8 - 1/4	MONROE	LA	RCRAInfo-SQG
71203	2013000984		8250 MILLHAVEN RD	8250 MILLHAVEN RD		MONROE	LA	HMIRS
71203	2019001850		8250 MILLHAVEN ROAD	8250 MILLHAVEN ROAD		MONROE	LA	HMIRS
71203	1020185809		PETRO AIR LLC	8450 MILLHAVEN RD	A, ENE, 1/4 - 1/2	MONROE	LA	EDR Historical Auto Stations
71203	1000213612	LAD067033944	GENERAL MOTORS CORP - GUIDE MONR	MILLHAVEN & LOVE RD		MONROE	LA	CERCLIS-NFRAP, RCRAInfo-LQG
71203	1004709986	110009580792	SCOTT TRUCK & TRACTOR CO LLC	1000 MLK JR DR		MONROE	LA	RCRA-CESQG, FINDS
71203	U004245457		LLL STOP N SHOP #2	820 MLK DR		MONROE	LA	UST
71203	1016676323	LAR000082677	LADOT OUACHITA RIVER BRIDGE I-20	I-20 MM 115.7-117.5	**	MONROE	LA	RCRA-CESQG
71203	S108335942	38217	MOON LAKE RESORT	231 MOON LAKE RD		MONROE	LA	NPDES
71203	S118247028		MOE BETTER FARMS LLC - WOODSHED C	303 MOORE RD		MONROE	LA	NPDES
71203	1018355452	110066874564	MOE BETTER FARMS LLC - WOOSHED GF	303 MOORE RD		MONROE	LA	FINDS
71203	S118692561		I-20 ECONOMIC DEVELOPMENT DISTRICT	I-20 N SERVICE RD GARRETT TO MILLHA)	**	MONROE	LA	NPDES
71203	S108335914	38127	MARTY MAGEE LLC- EAST OUACHITA MO	27 NELSON RD		MONROE	LA	NPDES
71203	1024413558	110070330441	WOODWORKING COMPONENTS, LLC	103 OAK TRAIL		MONROE	LA	FINDS
71203	1024414598	110070331755	F SCOTT ESSWEIN, LLC	103 OAK TRAIL		MONROE	LA	FINDS
71203	S117893055		BAYOU OAKS DEVELOPMENT LLC - OAK	OAK TRACE	**	MONROE	LA	NPDES
71203	S120822680		BLUEBIRD RIDGE DEVELOPMENT LLC - B	N OF HWY 139, MORGAN HARE RD	**	MONROE	LA	NPDES
71203	S120823774		GREATER OUACHITA WATER CO - LOVE I	N OF RODNEY DR IN LOVE ESTATES SUB	**	MONROE	LA	SPILLS
71203	S116690791		LOVE ESTATES & TOWNEAST SUBDIVISIC	N OF RODNEY DR IN LOVE ESTATES SUB	**	MONROE	LA	SPILLS
71203	S121205404		GREATER OUACHITA WATER CO - LOVE I	N OF RODNEY DR IN LOVE ESTATES SUB	**	MONROE	LA	SPILLS
71203	S118497372		GREATER OUACHITA WATER CO - LOVE I	N OF RODNEY DR IN LOVE ESTATES SUB	**	MONROE	LA	SPILLS
71203	S118497281		GREATER OUACHITA WATER CO - LOVE I	N OF RODNEY DR IN LOVE ESTATES SUB	**	MONROE	LA	SPILLS
71203	S118159019		GREATER OUACHITA WATER CO - LOVE I	N OF RODNEY DR IN LOVE ESTATES SUB	**	MONROE	LA	SPILLS
71203	S116690816		LOVE ESTATES & TOWNEAST SUBDIVISIC	N OF RODNEY DR IN LOVE ESTATES SUB	**	MONROE	LA	SPILLS
71203	S120824254		GREATER OUACHITA WATER CO - LOVE I	N OF RODNEY DR IN LOVE ESTATES SUB	**	MONROE	LA	SPILLS
71203	S117893899		GREATER OUACHITA WATER CO - LOVE I	N OF RODNEY DR IN LOVE ESTATES SUB	**	MONROE	LA	SPILLS
71203	S118157424		GREATER OUACHITA WATER CO - LOVE I	N OF RODNEY DR IN LOVE ESTATES SUB	**	MONROE	LA	SPILLS
71203	S120823860		GREATER OUACHITA WATER CO - LOVE I	N OF RODNEY DR IN LOVE ESTATES SUB	**	MONROE	LA	SPILLS
71203	S118388129		GREATER OUACHITA WATER CO - LOVE I	N OF RODNEY DR IN LOVE ESTATES SUB	**	MONROE	LA	SPILLS
71203	S118158711		GREATER OUACHITA WATER CO - LOVE I	N OF RODNEY DR IN LOVE ESTATES SUB	**	MONROE	LA	SPILLS
71203	S121205413		GREATER OUACHITA WATER CO - LOVE I	N OF RODNEY DR IN LOVE ESTATES SUB	**	MONROE	LA	SPILLS
71203	S117043015		LOVE ESTATES & TOWNEAST SUBDIVISIC	N OF RODNEY DR IN LOVE ESTATES SUB	**	MONROE	LA	SPILLS
71203	S117893643		GREATER OUACHITA WATER CO - LOVE I	N OF RODNEY DR IN LOVE ESTATES SUB	**	MONROE	LA	SPILLS
71203	S118388052		GREATER OUACHITA WATER CO - LOVE I	N OF RODNEY DR IN LOVE ESTATES SUB	**	MONROE	LA	SPILLS
71203	S118157521		GREATER OUACHITA WATER CO - LOVE I	N OF RODNEY DR IN LOVE ESTATES SUB	**	MONROE	LA	SPILLS
71203	S125474687		GREATER OUACHITA WATER CO - LOVE I	N OF RODNEY DR IN LOVE ESTATES SUB	**	MONROE	LA	SPILLS
71203	S116690848		LOVE ESTATES & TOWNEAST SUBDIVISIC	N OF RODNEY DR IN LOVE ESTATES SUB	**	MONROE	LA	SPILLS
71203	S117726240		GREATER OUACHITA WATER CO - LOVE I	N OF RODNEY DR IN LOVE ESTATES SUB	**	MONROE	LA	NPDES
71203	S116690970		LOVE ESTATES & TOWNEAST SUBDIVISIC	N OF RODNEY DR IN LOVE ESTATES SUB	**	MONROE	LA	SPILLS
71203	S117893794		GREATER OUACHITA WATER CO - LOVE I	N OF RODNEY DR IN LOVE ESTATES SUB	**	MONROE	LA	SPILLS
71203	S125474415		GREATER OUACHITA WATER CO - LOVE I	N OF RODNEY DR IN LOVE ESTATES SUB	**	MONROE	LA	SPILLS
71203	1023664887	110070079028	BLUEBIRD RIDGE DEVELOPMENT LLC	NORTH OF HWY 139/MORGAN HARE RD	**	MONROE	LA	FINDS
71203	1015912036	110046316991	COPPER RUN SUBDIVISION	OFF HWY 139 & COPPER RUN DR.	**	MONROE	LA	FINDS
71203	1022994430	110070120348	O'REILLY AUTO PARTS 1019	101 OLD BASTROP ROAD		MONROE	LA	FINDS
71203	1023676763	LAR000095943	O'REILLY AUTO PARTS 1019	101 OLD BASTROP ROAD		MONROE	LA	RCRA-CESQG
71203	1020528316		PUCKETTVILLE COUNTRY STORE	10215 OLD BASTROP HWY	**	MONROE	LA	EDR Historical Auto

EDR ZIP Code Scan Report

ZIP	EDR-ID	Facility ID	Name	Address	Map/Dir/Dist	City	State	Databases
71203	1019900331	110070125503	DOLLAR GENERAL #1728	103 OLD BASTROP RD		MONROE	LA	Stations
71203	1000343902	110003280299	ARROW PEST CONTROL CO INC	108 OLD BASTROP ROAD		MONROE	LA	RCRA-CESQG, FINDS
71203	U003925844		B&L MARINE	110 OLD BASTROP RD		MONROE	LA	RCRA-NonGen, FINDS
71203	1004710706	110003324359	B & L MARINE	110 OLD BASTROP RD		MONROE	LA	UST
71203	1005643737	110010659439	NEIGHBOR'S WATER WELL CORP WATER	128 OLD DEPOT RD		MONROE	LA	RCRA-CESQG, FINDS
71203	1005552831	110006746897	HINTON SIGN COMPANY	1902 OLD STERLINGTON ROAD		MONROE	LA	ICIS, FINDS
71203	1020069831		QUALITY ONE STOP	2011 OLD STERLINGTON RD		MONROE	LA	FINDS
71203	S108334992	2041	POLY PROCESSING CO LLC	2201 OLD STERLINGTON RD		MONROE	LA	EDR Historical Cleaners
71203	S107446513	39286	D&D CLEANERS	230 OLD BASTROP RD		MONROE	LA	NPDES, SPILLS
71203	1019967631		D & D CLEANERS	230 OLD BASTROP RD		MONROE	LA	DRYCLEANERS
71203	1021794994		TOWN & COUNTRY SUPERETTE	24 OLD STERLINGTON RD	**	MONROE	LA	EDR Historical Cleaners
								EDR Historical Auto
71203	U000881123		TOWN & COUNTRY SUPERETTE	24 OLD STERLINGTON RD		MONROE	LA	Stations
71203	S118387336		TOWN & COUNTRY SUPERETTE	24 OLD STERLINGTON RD	**	MONROE	LA	UST
71203	U003073710		EXPRESSWAY #692	2400 OLD STERLINGTON RD		MONROE	LA	SPILLS
71203	1020329449		COLLEGE STATION INC	2400 OLD STERLINGTON RD		MONROE	LA	UST
								EDR Historical Auto
71203	S118841076		TOWN & COUNTRY SERVICE CO INC - OA	2800 OLD STERLINGTON RD		MONROE	LA	Stations
71203	S118157341		TOWN & COUNTRY SERVICE CO INC - OA	2800 OLD STERLINGTON RD		MONROE	LA	SPILLS
71203	S108337730	43586	TOWN & COUNTRY SERVICE CO INC - OA	2800 OLD STERLINGTON RD		MONROE	LA	SPILLS
71203	S116690172		TOWN & COUNTRY SERVICE CO INC - OA	2800 OLD STERLINGTON RD		MONROE	LA	NPDES, SPILLS
71203	S116691030		TOWN & COUNTRY SERVICE CO INC - OA	2800 OLD STERLINGTON RD		MONROE	LA	SPILLS
71203	S115488016		TOWN & COUNTRY SERVICE CO INC - OA	2800 OLD STERLINGTON RD		MONROE	LA	SPILLS
71203	S117371437		TOWN & COUNTRY SERVICE CO INC - OA	2800 OLD STERLINGTON RD		MONROE	LA	SPILLS
71203	1016985742	110011156113	OAKWOOD REGIONAL WWTF	2800 OLD STERLINGTON RD		MONROE	LA	ICIS, FINDS
71203	1019957430		CLEANER WORLD	31 OLD STERLINGTON RD	**	MONROE	LA	EDR Historical Cleaners
71203	1020892398		MURPHY OIL USA	3111 OLD STERLINGTON RD		MONROE	LA	EDR Historical Auto
								Stations
71203	1018681602		ACME CLEANERS & LAUNDRY INC	33 OLD STERLINGTON RD	**	MONROE	LA	EDR Historical Cleaners
71203	S107446372	39180	ACME CLEANERS & LAUNDRY	33 OLD STERLINGTON RD	**	MONROE	LA	DRYCLEANERS
71203	1021329561		HOLLAND STORE	3300 OLD STERLINGTON RD		MONROE	LA	EDR Historical Auto
								Stations
71203	U000216061		T&C MINI MART	35 OLD STERLINGTON RD		MONROE	LA	UST
71203	1020861636		MIKES QUICK STOP	35 OLD STERLINGTON RD	**	MONROE	LA	EDR Historical Auto
								Stations
71203	S125476101		ENTERGY - TRANSFORMER INCIDENT	3980 OLD STERLINGTON RD		MONROE	LA	SPILLS
71203	1005555701	110006809757	ALLIED BUILDING STORES INC.	4001 OLD STERLINGTON ROAD		MONROE	LA	FINDS
71203	1018794397		ACME CLEANERS & LAUNDRY INC	415 A OLD STERLINGTON RD	**	MONROE	LA	EDR Historical Cleaners
71203	S118246962		QUEST DEVELOPMENTS LLC - BAYOU BE	4404 OLD STERLINGTON RD		MONROE	LA	NPDES
71203	1020988877		BURGESS OIL CO INC	5400 OLD STERLINGTN	**	MONROE	LA	EDR Historical Auto
								Stations
71203	U004222429		LOUISIANA BAPTIST CHILDREN'S HOME	7200 OLD DESIARD ST		MONROE	LA	UST
71203	1000468598	110003317214	MCKOINS STARTER & ALT SVC	108 OLIVE ST		MONROE	LA	RCRA-NonGen, FINDS
71203	1010730311	110033666753	LEGACY AVIATION - MONROE REGIONAL	5410 OPERATIONS RD		MONROE	LA	FINDS
71203	1007732363	110018893063	TRANSPORTATION SECURITY ADMIN, ML	500 OPERATIONS RD	**	MONROE	LA	FINDS
71203	1007448776	LAR000055566	TRANSPORTATION SECURITY ADMIN, ML	500 OPERATIONS RD	**	MONROE	LA	RCRA-CESQG
71203	U003073844		SELMAN HANGAR LLC	5010 OPERATIONS RD		MONROE	LA	UST
71203	U004222473		MONROE CITY OF - AIRPORT DIV-HANGEI	5021 OPERATIONS RD		MONROE	LA	UST
71203	U001893341	37-001730	MONROE AIR CENTER	5106 OPERATIONS RD		MONROE	LA	HIST LUST, SPILLS, UST
71203	S110047632		LINCOLN BUILDERS INC - NEW TERMINAL	5400 OPERATIONS RD		MONROE	LA	NPDES, SPILLS
71203	U004222165		CITY OF MONROE - DIV-AVIS RENT A CAR	5400 OPERATIONS RD #100		MONROE	LA	UST
71203	U004156481		CITY OF MONROE - AIRPORT DIVISION	5400 OPERATIONS RD STE 102		MONROE	LA	UST
71203	S110047797		CITY OF MONROE - AIRPORT DIVISION	5400 OPERATIONS RD STE 102		MONROE	LA	NPDES, ASBESTOS
71203	1014472325	110014446849	TSA AT MONROE REGIONAL AIRPORT	5400 OPERATIONS RD, BLDG B		MONROE	LA	RCRA-CESQG, FINDS
71203	1020817925		HARDYS BILL INC	5401 OPERATIONS RD		MONROE	LA	EDR Historical Auto
								Stations
71203	1005416464	110013390641	MONROE AIR CENTER LLC	5410 OPERATIONS RD		MONROE	LA	RCRA-CESQG, FINDS
71203	U000214033		FLEEMAN ENTERPRISES INC	5410 OPERATIONS RD		MONROE	LA	UST
71203	S113394131		LEGACY AVIATION - MONROE REGIONAL	5410 OPERATIONS RD		MONROE	LA	UST
71203	U003133036		ELITE HOLDINGS INC - HANGER	5508 OPERATIONS RD		MONROE	LA	UST
71203	U001898004		CENTURY AIR	5520 OPERATIONS RD		MONROE	LA	UST
71203	1004710517	110003322510	CENTURY TELEPHONE ENTP INC AVIATIC	5520 OPERATIONS RD		MONROE	LA	UST
71203	1000234946	110003279050	WRIGHT RAY FLYING SERVICE	5525 OPERATIONS ROAD		MONROE	LA	RCRA-CESQG, FINDS
71203	1004709475	LAD982291098	DELTA AIR LINES	OPERATIONS RD MONROE REQ AP	**	MONROE	LA	RCRA-NonGen, FINDS
71203	1016271564	110008389305	DELTA AIR LINES	OPERATIONS RD MONROE REQ AP	**	MONROE	LA	RCRA-CESQG
71203	S125403035		2700 PARGOUD BOULEVARD PROPERTY	2700 PARGOUD BLVD		MONROE	LA	FINDS
71203	S118841003		BOARDWALK PIPELINE OUACHITA PARISI	PARISH WIDE	**	MONROE	LA	ASBESTOS
71203	U003923358		BROUSSARD CATARACT & EYE INSTITUT	1250 PECANLAND RD STE E1		MONROE	LA	SPILLS
71203	1009217222	LAR000059667	TARGET STORE T1469	4103 PECANLAND MALL DR		MONROE	LA	UST
71203	1015885921	110044972553	TARGET STORE T1469	4103 PECANLAND MALL DR		MONROE	LA	RCRAInfo-LQG
								FINDS

EDR ZIP Code Scan Report

ZIP	EDR-ID	Facility ID	Name	Address	Map/Dir/Dist	City	State	Databases
71203	1018275197	110067421999	CVS PHARMACY 16801	4103 PECANLAND MALL DR, STE B		MONROE	LA	RCRA-CESQG, FINDS
71203	1016168783	110055929599	PETCO #1413	4209 PECANLAND MALL DR		MONROE	LA	RCRA-CESQG, FINDS
71203	1024880565	LAR000101503	ROSS DRESS FOR LESS #697	4229 PECANLAND MALL DR		MONROE	LA	RCRA-CESQG
71203	1024726188	110070515147	ROSS DRESS FOR LESS #697	4229 PECANLAND MALL DR		MONROE	LA	FINDS
71203	1018275248	110067547621	BED BATH & BEYOND #582	4239 PECANLAND MALL DR		MONROE	LA	RCRA-CESQG, FINDS
71203	1024725990	110070514947	SALLY BEAUTY #3549	4263 PECANLAND MALL DR		MONROE	LA	FINDS
71203	1024880776	LAR000101736	SALLY BEAUTY #3549	4263 PECANLAND MALL DR		MONROE	LA	RCRA-CESQG
71203	1024880546	LAR000101481	ULTA BEAUTY #509	4429 PECANLAND MALL DR STE 8		MONROE	LA	RCRA-CESQG
71203	1024726170	110070515129	ULTA BEAUTY #509	4429 PECANLAND MALL DR STE 8		MONROE	LA	FINDS
71203	1023386516	110066956253	MICHAEL'S STORE 8844	4429 PECANLAND MALL DR, STE 7		MONROE	LA	FINDS
71203	1018156759	LAR000087916	MICHAEL'S STORE 8844	4429 PECANLAND MALL DR, STE 7		MONROE	LA	RCRA-CESQG
71203	S120824660		FIRESTONE TIRE & SERVICE CENTER #44	4739 PECANLAND MALL DR		MONROE	LA	SHWS, SPILLS
71203	1004711633	110003334776	FIRESTONE TIRE & SVC CNTR	4739 PECANLAND MALL DR		MONROE	LA	RCRA-CESQG, FINDS
71203	U003923676		JCPENNEY CO 2175-8	4761 PECANLAND MALL DR		MONROE	LA	UST
71203	S125403075		ABANDONED RESIDENCE 4224 PIPPIN ST	4224 PIPPIN ST		MONROE	LA	ASBESTOS
71203	1018621592		FAITH CLEANERS INC	1115 POWELL AVE		MONROE	LA	EDR Historical Cleaners
71203	1004712621	110003344738	FAITH DRY CLNR & LAUNDRY INC	1115 POWELL AVE		MONROE	LA	RCRA-CESQG, FINDS
71203	1018740957		FAITH CLEANERS INC	1115 POWELL ST		MONROE	LA	EDR Historical Cleaners
71203	1020349205		HOUSTONS POWELL STREET TEXACO	1209 POWELL ST		MONROE	LA	EDR Historical Auto Stations
71203	S118387718		ATMOS ENERGY - INCIDENT SITE	2018 PRAIRIE RD		MONROE	LA	SPILLS
71203	S111085381		TWIN CITY DRAG RACEWAY - G&G MOTO	4695 PRAIRIE RD		MONROE	LA	NPDES
71203	1014889935	110043760873	TWIN CITY DRAG RACEWAY	4695 PRAIRIE RD		MONROE	LA	FINDS
71203	1005554610	110011174255	DOUBLE CIRCLE Y MOBILE HOME PA	161 RADAR DR		MONROE	LA	FINDS
71203	S108336561	41279	DOUBLE CIRCLE Y MOBILE HOME PARK	215 RADAR DR		MONROE	LA	NPDES
71203	1007153433	110016684694	BJ'S MOBILE HOME PARK	300 RADAR DR		MONROE	LA	FINDS
71203	S108336312	40801	BJ'S MOBILE HOME PARK	300 RADER DR		MONROE	LA	NPDES
71203	U000880692		S&S PHARMACY	2951 RENWICK ST		MONROE	LA	UST
71203	1014725023	110043485911	BLACK BAYOU LAKE NATIONAL WILDLIFE	480 RICHLAND DR		MONROE	LA	FINDS
71203	S110987460		BLACK BAYOU LAKE NATIONAL WILDLIFE	480 RICHLAND PLACE DR		MONROE	LA	NPDES
71203	1014721545	110041247567	US FISH & WILDLIFE SVC - BLACK BAYOU	480 RICHLAND PLACE DR		MONROE	LA	FINDS
71203	S118096918		FAMILY DOLLAR #11596	2610 RICHWOOD RD #2	**	MONROE	LA	NPDES
71203	1014953796	LAR000076687	MARSHALL MUNHOLLAND UA DUMP	257 RISER RD		MONROE	LA	RCRA-CESQG
71203	1015902504	110046235604	MARSHALL MUNHOLLAND PROPERTY	257 RISER RD		MONROE	LA	FINDS
71203	S118387487		O'NEAL GAS	691 ROWLAND DR		MONROE	LA	SPILLS
71203	S118158862		O'NEAL GAS	691 ROWLAND DR		MONROE	LA	SPILLS
71203	S118157987		O'NEAL GAS	691 ROWLAND DR		MONROE	LA	SPILLS
71203	S108335826	33971	HICKORY HOLLOW MOBILE ESTATES	833 ROWLAND RD		MONROE	LA	NPDES
71203	S116735234		HICKORY HOLLOW MOBILE ESTATES	851 ROWLAND RD #54		MONROE	LA	NPDES
71203	1005554554	110009015396	HICKORY HOLLOW MOBILE ESTATES	851 ROWLAND RD - LOT #2		MONROE	LA	FINDS
71203	S106034081	37-007964	RYDER LC-0239	1900 RUFFIN DR		MONROE	LA	HIST LUST
71203	1004514168	110003281804	RYDER TRUCK RENTAL INC	1900 RUFFIN DR		MONROE	LA	NPDES, RCRA-CESQG, FINDS,
71203	1004710047	110003317330	RELIANCE ELECTRIC	2304 RUFFIN DR		MONROE	LA	LUST, UST
71203	S108337729	43585	IRISH ENVIRONMENTAL LLC - BARTHOLO	1000 FT S OF CARGUS RD & HWY 165	**	MONROE	LA	RCRA-CESQG, FINDS
71203	U003927003		SOUTH SIDE AUTO & TIRE CENTER	1620 S SECOND ST		MONROE	LA	NPDES
71203	1020810233		S & S MINI MART	4215 DE SIARD		MONROE	LA	UST
71203	S126090127		DSL D HOMES LLC - OAK TRACE	E SIDE OF BAYOU OAKS DR AT OAK TRAC	**	MONROE	LA	EDR Historical Auto Stations
71203	S118443172		BAYOU TRACE LAND CO LLC - BAYOU TR	EAST SIDE OF US 165 1.25 MI S OF LA 134	**	MONROE	LA	NPDES
71203	S121204859		STERLINGTON PARK LLC - SOMERSET P/	N SIDE OF LONEWA RD	**	MONROE	LA	NPDES
71203	S120822483		THE LEMOINE CO LLC - CENTURY VILLAG	W SIDE OF HWY 165, N OF VENABLE LN	**	MONROE	LA	NPDES
71203	S123144694		CENTURY VILLAGE PARTNERS LLC - CEN	W SIDE OF HWY 165, N OF VENABLE LN	**	MONROE	LA	NPDES
71203	1007083060	110015605264	BARTHOLOMEW LANDING SUBDIVISIN	1000 FT SOUTH OF CARGUS RD &		MONROE	LA	FINDS
71203	1024413553	110070330436	TINWOOD INDUSTRIES, INC.	166 SOUTHERN CARBON RD.		MONROE	LA	FINDS
71203	S125474830		CHAMBLISS PROPERTIES - DEGREE APAI	4311 SPURGEON DR		MONROE	LA	SPILLS
71203	1004712720	110003345817	EASTSIDE BODY SHOP	101 80TH ST		MONROE	LA	RCRA-CESQG, FINDS
71203	1004710575	110003323109	EXXON CO USA 52088	1501 STERLINGTON RD		MONROE	LA	RCRA-CESQG, FINDS
71203	U003924624	73159	CIRCLE K #7771	1407 STERLINGTON RD		MONROE	LA	AUL, LUST, SPILLS, UST
71203	U004222497		NOW SAVE #9 LLC	1501 STERLINGTON RD		MONROE	LA	UST
71203	U001894450	37-004084	BELLE TERRE EXXON 52088	1501 STERLINGTON RD		MONROE	LA	HIST LUST, NPDES, SPILLS
71203	S108591962		NOW SAVE #9 LLC	1501 STERLINGTON RD		MONROE	LA	LUST, SPILLS
71203	1021483544		BELLE TERRE EXXON	1501 STERLINGTON RD		MONROE	LA	EDR Historical Auto Stations
71203	1000119139	110003313058	GNB INC	211 STERLINGTON RD		MONROE	LA	RCRA-NonGen, FINDS
71203	U001895375		GERALD OR IRENE SYLVESTER	2304 STERLINGTON RD		MONROE	LA	UST
71203	1003873356	LAD039126883	W R GRACE & CO - BEARD PLANT	2428 STERLINGTON		MONROE	LA	CERCLIS-NFRAP
71203	1000987583	110032748034	NORTHEAST LOUISIANA OIL & FILTRATIO	2428 STERLINGTON RD		MONROE	LA	ICIS, RCRA-NonGen, FINDS
71203	1004513961	110010744855	MOORE FERTILIZER & CHEM CO	2428 STERLINGTON RD		MONROE	LA	FINDS
71203	1024414651	110070331819	QUALITY SHEET METAL INC	2428 STERLINGTON ROAD		MONROE	LA	FINDS
71203	1005672859	9220	OUACHITA FERTILIZER CO - MONROE FAI	2500 STERLINGTON RD		MONROE	LA	LUST, SPILLS

EDR ZIP Code Scan Report

ZIP	EDR-ID	Facility ID	Name	Address	Map/Dir/Dist	City	State	Databases
71203	2014071010			2500 STERLINGTON RD		MONROE	LA	ERNS
71203	S118840650		OUACHITA FERTILIZER CO - MONROE FACI	2500 STERLINGTON RD		MONROE	LA	SPILLS
71203	S112271899		MEARS FERTILIZER INC - MONROE FACIL	2500 STERLINGTON RD		MONROE	LA	AUL, SPILLS
71203	U003926937		OUACHITA FERTILIZER CO - MONROE FAI	2500 STERLINGTON RD		MONROE	LA	UST
71203	1004514955	110000576706	OUACHITA FERTILIZER COMPANY	2500 STERLINGTON ROAD		MONROE	LA	FINDS
71203	1012126199		MONROE, LA	2500 STERLINGTON ROAD		MONROE	LA	RMP
71203	1004512851	110010651927	STERLINGTON ROAD TEXACO	2501 STERLINGTON RD		MONROE	LA	ICIS, FINDS, LUST, UST
71203	1020701867		STERLINGTON ROAD TEXACO	2501 STERLINGTON RD		MONROE	LA	EDR Historical Auto Stations
71203	1020118479		WEIL CLEANERS INC	2503 STERLINGTON RD		MONROE	LA	EDR Historical Cleaners
71203	S107446352	39559	WEIL CLEANERS	2503 STERLINGTON RD		MONROE	LA	DRYCLEANERS
71203	U001893539		CIRCLE K #3901	2601 STERLINGTON		MONROE	LA	UST
71203	1021178284		D & BP LLC	2820 STERLINGTON RD		MONROE	LA	EDR Historical Auto Stations
71203	1004711770	110003335980	TYNER PETRUS CO INC	2820 STERLINGTON RD		MONROE	LA	RCRA-NonGen, FINDS
71203	S108995123		PREMIER STEEL DOORS & FRAMES INC	2840 STERLINGTON RD		MONROE	LA	NPDES, AUL
71203	1000396704	LAD072682438	PREMIER PRODUCTS INC	2840 STERLINGTON RD		MONROE	LA	RCRAInfo-SQG
71203	U003194721		DAILY PRESS LLC	2899 STERLINGTON RD		MONROE	LA	UST
71203	1021570959		BARBARA SCOTT INC	2899 STERLINGTON RD		MONROE	LA	EDR Historical Auto Stations
71203	1014953762	LAR000076356	CVS PHARMACY 5344	2901 STERLINGTON RD		MONROE	LA	RCRA-CESQG
71203	1015902780		CVS PHARMACY 5344	2901 STERLINGTON RD		MONROE	LA	FINDS
71203	S117325877		EAN HOLDINGS LLC - ENTERPRISE RENT	2915 STERLINGTON RD		MONROE	LA	NPDES
71203	1019900440	110070126036	APPLE DENTAL LLC	3301 STERLINGTON RD		MONROE	LA	RCRA-CESQG, FINDS
71203	U004156198		BROOKSHIRE GROCERY #56	4070 STERLINGTON RD		MONROE	LA	UST
71203	S110297044		BROOKSHIRE GROCERY #56	4070 STERLINGTON RD		MONROE	LA	LUST
71203	1018536136		LAPELS	4075 STERLINGTON RD		MONROE	LA	EDR Historical Cleaners
71203	1018841557		ACME CLEANERS & LAUNDRY INC	415 STERLINGTON RD		MONROE	LA	EDR Historical Cleaners
71203	S112659147		CIRCLE K #7766	4200 STERLINGTON RD		MONROE	LA	AUL, LUST
71203	S118624502		CIRCLE K #7766	4200 STERLINGTON RD		MONROE	LA	SPILLS
71203	U004180671		CIRCLE K #7766	4200 STERLINGTON RD		MONROE	LA	UST
71203	S122242181		CIRCLE K #7766	4200 STERLINGTON RD		MONROE	LA	SPILLS
71203	1021243431		1 65 FUEL STOP	4200 STERLINGTON RD		MONROE	LA	EDR Historical Auto Stations
71203	1000270677	110003281920	LAMKING SMALL ENGINE SVC	4206 STERLINGTON RD		MONROE	LA	RCRAInfo-SQG, FINDS
71203	1021109350		NORTHEAST LA WHL OIL & GAS CO	4214 STERLINGTON RD		MONROE	LA	EDR Historical Auto Stations
71203	U001895434		DELTA MINI MART #6	4214 STERLINGTON RD		MONROE	LA	UST
71203	S106033543	37-000973	BRADFORD LUMBER & SUPPLY INC	4215 STERLINGTON RD		MONROE	LA	HIST LUST, LUST
71203	U003925470		BRADFORD LUMBER & SUPPLY INC	4215 STERLINGTON RD		MONROE	LA	UST
71203	S123647538		TRIO ELECTRIC CO	4217 STERLINGTON HWY		MONROE	LA	SPILLS
71203	U004315062		SUPER SAVE #11	4217 STERLINGTON RD		MONROE	LA	UST
71203	1014889961	110043761792	NORTHGATE ESTATES SUBDIVISION	4315 STERLINGTON RD		MONROE	LA	FINDS
71203	1020940860		BRADDOCKS QUICK STOP	4318 STERLINGTON RD		MONROE	LA	EDR Historical Auto Stations
71203	1004713056	110003349225	USPS MONROE	501 STERLINGTON RD		MONROE	LA	RCRA-CESQG, FINDS
71203	1021242024		RENWICK STREET PHILLIPS S	515 STERLINGTON RD		MONROE	LA	EDR Historical Auto Stations
71203	1000129749	110003304451	US RENTALS	613 STERLINGTON RD		MONROE	LA	RCRAInfo-SQG, FINDS
71203	S118158849		ENTERGY - TRANSFORMER INCIDENT SI1	700 STERLINGTON RD		MONROE	LA	SPILLS
71203	1021241991		SOUTH ARKANSAS OIL COMPANY	701 STERLINGTON RD		MONROE	LA	EDR Historical Auto Stations
71203	U003924181	71361	SAM TIRE SHOP	701 STERLINGTON RD		MONROE	LA	NPDES, AUL, LUST, SPILLS, UST
71203	S125954660		FORMER CAPITAL ONE	800 STERLINGTON RD		MONROE	LA	SPILLS
71203	U000880694		BLUE GRASS LIQUOR CO	801 STERLINGTON RD		MONROE	LA	UST
71203	1004713087	110003349573	EBERTS TIRE CO	903 STERLINGTON RD		MONROE	LA	RCRA-CESQG, FINDS
71203	1009519952		OUACHITA FERTILIZER	STERLINGTON RD	**	MONROE	LA	FTTS
71203	1021421134		WOODY'S CAR CARE	101 80TH STREET		MONROE	LA	EDR Historical Auto Stations
71203	1000170915	110003368686	OUACHITA PARISH MOSQUITO ABATMEN	4709 F STREET		MONROE	LA	RCRA-NonGen, FINDS
71203	1006677789	110007392696	SFS DONNER #1 FACILITY	2 MI SW OF	**	MONROE	LA	FINDS
71203	S112270411		SFS DONNER #1 FACILITY	2 MI SW OF		MONROE	LA	
71203	1006677788	110007392687	CHENIERE CREEK PIPELINE GAS PROCE:	2.5 MI SW OF	**	MONROE	LA	FINDS
71203	S112270410		CHENIERE CREEK PIPELINE GAS PROCE:	2.5 MI SW OF		MONROE	LA	
71203	1023645411	110070054569	WILDWOOD MOBILE HOME PARK	131 SWARTZ SCHOOL RD		MONROE	LA	FINDS
71203	S108591217		WILDWOOD MOBILE HOME PARK	131 SWARTZ SCHOOL RD		MONROE	LA	SPILLS
71203	1007153112	110016679469	CENTRAL OIL & SUPPLY COMPANY	SWARTZ #139		MONROE	LA	FINDS
71203	S117043385		KEPPER TRUCKING & DIRT CONTRACTIN	898 SWARTZ-FAIRBANKS RD		MONROE	LA	SPILLS
71203	S116690977		KEPPER TRUCKING & DIRT CONTRACTIN	898 SWARTZ-FAIRBANKS RD		MONROE	LA	SPILLS
71203	S108517629	149254	KDS MONROE LA - KOHLS DEPARTMENT	SWC HWY 594 & PECANLAND RD	**	MONROE	LA	NPDES

EDR ZIP Code Scan Report

ZIP	EDR-ID	Facility ID	Name	Address	Map/Dir/Dist	City	State	Databases
71203	1021834443		MARVINS MINUTE MART INC	907 SWRTZ SCHL RD/HWY 594	**	SWARTZ	LA	EDR Historical Auto Stations
71203	S121206345		TULIP INDUSTRIES INC	C/O T C BROWN	**	MARION	LA	SPILLS
71203	1007117457	LAN000605611	MONROE PLATING	2110 TICHELI ROAD		MONROE	LA	CERCLIS-NFRAP
71203	U003926859		SOL'S PIPE YARD	4951 TRANSPORT AVE		MONROE	LA	UST
71203	1014722306	110041875637	SOLS PIPE YARD	4951 TRANSPORT AVENUE		MONROE	LA	FINDS
71203	S108334911	19938	BENTWOOD TERRACE APTS LTD PARTNE	171 TRICHEL LN		SWARTZ	LA	NPDES
71203	95289056			1207 UNIVERSITY AVE		MONROE	LA	ERNS
71203	S116690969		LOUISIANA LAND & WATER CO INC - PRE:	VAN BUREN D OFF HWY 80	**	MONROE	LA	SPILLS
71203	S117043506		LOUISIANA LAND & WATER CO INC - PRE:	VAN BUREN D OFF HWY 80	**	MONROE	LA	SPILLS
71203	S116691027		LOUISIANA LAND & WATER CO INC - PRE:	VAN BUREN D OFF HWY 80	**	MONROE	LA	SPILLS
71203	S120824189		GREATER OUACHITA WATER CO - PRESII	VAN BUREN DR OFF HWY 80	**	MONROE	LA	SPILLS
71203	S120824451		GREATER OUACHITA WATER CO - PRESII	VAN BUREN DR OFF HWY 80	**	MONROE	LA	SPILLS
71203	S108335555	31404	GREATER OUACHITA WATER CO - PRESII	VAN BUREN DR OFF HWY 80	**	MONROE	LA	NPDES
71203	S120823450		GREATER OUACHITA WATER CO - PRESII	VAN BUREN DR OFF HWY 80	**	MONROE	LA	SPILLS
71203	S120824424		GREATER OUACHITA WATER CO - PRESII	VAN BUREN DR OFF HWY 80	**	MONROE	LA	SPILLS
71203	S122241821		GREATER OUACHITA WATER CO - PRESII	VAN BUREN DR OFF HWY 80	**	MONROE	LA	SPILLS
71203	1018561966		PARKER CUSTOM BUILDERS	333 VIRGINIA ST		MONROE	LA	EDR Historical Cleaners
71203	1010730334	110033670873	VERDIE WASSAN #1 PRODUCTION FACILI	3.5 MI W OF	**	MONROE	LA	FINDS
71203	S112270415		VERDIE WASSAN #1 PRODUCTION FACILI	3.5 MI W OF		MONROE	LA	
71203	S112270441		GEORGE COX #1 PRODUCTION FACILITY	4 MI W OF		MONROE	LA	
71203	1016164660	110055583783	GEORGE COX #1 PRODUCTION FACILITY	4 MI W OF	**	MONROE	LA	FINDS
71203	S121607489		GEORGE COX #1 PRODUCTION FACILITY	4 MI W OF	**	WEST MONROE	LA	SPILLS
71203	1025884520	LAR000101956	DIESEL SPECIALISTS OF NORTHEAST LO	150 WAGON WHEEL RD	8, East, 1/4 - 1/2	MONROE	LA	RCRA-CESQG
71203	S125475658		DIESEL SPECIALISTS OF NORTHEAST LO	150 WAGON WHEEL RD		MONROE	LA	SPILLS
71203	1026019287		DIESEL SPECIALISTS OF NORTHEAST LO	150 WAGON WHEEL RD		MONROE	LA	
71203	1026064383	110070631164	DIESEL SPECIALISTS OF NORTHEAST LO	150 WAGON WHEEL RD		MONROE	LA	FINDS
71203	S117371314		ATMOS ENERGY - WARWICK DR INCIDEN	207 WARWICK DR		MONROE	LA	SPILLS
71203	1022045293		GULF STATES LAND AND DEV INC	208 WARWICK DR		MONROE	LA	EDR Historical Auto Stations
71203	1007449961	110017883735	ELLIOTT STEAM CLEANING	270 WHEELER RD		MONROE	LA	FINDS
71203	U003921558		DRAY'S USED TIRES	2811 WINNSBORO RD		MONROE	LA	UST
71203	U000877909		S & S PHARMACY	809 WINNSBORO		MONROE	LA	UST

GOVERNMENT RECORDS SEARCHED / DATA CURRENCY TRACKING

To maintain currency of the following federal and state databases, EDR contacts the appropriate governmental agency on a monthly or quarterly basis, as required.

Number of Days to Update: Provides confirmation that EDR is reporting records that have been updated within 90 days from the date the government agency made the information available to the public.

STANDARD ENVIRONMENTAL RECORDS

Federal NPL site list

NPL: National Priority List

National Priorities List (Superfund). The NPL is a subset of CERCLIS and identifies over 1,200 sites for priority cleanup under the Superfund Program. NPL sites may encompass relatively large areas. As such, EDR provides polygon coverage for over 1,000 NPL site boundaries produced by EPA's Environmental Photographic Interpretation Center (EPIC) and regional EPA offices.

Date of Government Version: 07/29/2020	Source: EPA
Date Data Arrived at EDR: 08/03/2020	Telephone: N/A
Date Made Active in Reports: 08/25/2020	Last EDR Contact: 10/01/2020
Number of Days to Update: 22	Next Scheduled EDR Contact: 01/11/2021
	Data Release Frequency: Quarterly

NPL Site Boundaries

Sources:

EPA's Environmental Photographic Interpretation Center (EPIC)
Telephone: 202-564-7333

EPA Region 1
Telephone 617-918-1143

EPA Region 6
Telephone: 214-655-6659

EPA Region 3
Telephone 215-814-5418

EPA Region 7
Telephone: 913-551-7247

EPA Region 4
Telephone 404-562-8033

EPA Region 8
Telephone: 303-312-6774

EPA Region 5
Telephone 312-886-6686

EPA Region 9
Telephone: 415-947-4246

EPA Region 10
Telephone 206-553-8665

Proposed NPL: Proposed National Priority List Sites

A site that has been proposed for listing on the National Priorities List through the issuance of a proposed rule in the Federal Register. EPA then accepts public comments on the site, responds to the comments, and places on the NPL those sites that continue to meet the requirements for listing.

Date of Government Version: 07/29/2020	Source: EPA
Date Data Arrived at EDR: 08/03/2020	Telephone: N/A
Date Made Active in Reports: 08/25/2020	Last EDR Contact: 10/02/2020
Number of Days to Update: 22	Next Scheduled EDR Contact: 01/11/2021
	Data Release Frequency: Quarterly

NPL LIENS: Federal Superfund Liens

Federal Superfund Liens. Under the authority granted the USEPA by CERCLA of 1980, the USEPA has the authority to file liens against real property in order to recover remedial action expenditures or when the property owner received notification of potential liability. USEPA compiles a listing of filed notices of Superfund Liens.

GOVERNMENT RECORDS SEARCHED / DATA CURRENCY TRACKING

Date of Government Version: 10/15/1991
Date Data Arrived at EDR: 02/02/1994
Date Made Active in Reports: 03/30/1994
Number of Days to Update: 56

Source: EPA
Telephone: 202-564-4267
Last EDR Contact: 08/15/2011
Next Scheduled EDR Contact: 11/28/2011
Data Release Frequency: No Update Planned

Federal Delisted NPL site list

Delisted NPL: National Priority List Deletions

The National Oil and Hazardous Substances Pollution Contingency Plan (NCP) establishes the criteria that the EPA uses to delete sites from the NPL. In accordance with 40 CFR 300.425.(e), sites may be deleted from the NPL where no further response is appropriate.

Date of Government Version: 07/29/2020
Date Data Arrived at EDR: 08/03/2020
Date Made Active in Reports: 08/25/2020
Number of Days to Update: 22

Source: EPA
Telephone: N/A
Last EDR Contact: 10/01/2020
Next Scheduled EDR Contact: 01/11/2021
Data Release Frequency: Quarterly

Federal CERCLIS list

FEDERAL FACILITY: Federal Facility Site Information listing

A listing of National Priority List (NPL) and Base Realignment and Closure (BRAC) sites found in the Comprehensive Environmental Response, Compensation and Liability Information System (CERCLIS) Database where EPA Federal Facilities Restoration and Reuse Office is involved in cleanup activities.

Date of Government Version: 04/03/2019
Date Data Arrived at EDR: 04/05/2019
Date Made Active in Reports: 05/14/2019
Number of Days to Update: 39

Source: Environmental Protection Agency
Telephone: 703-603-8704
Last EDR Contact: 10/02/2020
Next Scheduled EDR Contact: 01/11/2021
Data Release Frequency: Varies

SEMS: Superfund Enterprise Management System

SEMS (Superfund Enterprise Management System) tracks hazardous waste sites, potentially hazardous waste sites, and remedial activities performed in support of EPA's Superfund Program across the United States. The list was formerly known as CERCLIS, renamed to SEMS by the EPA in 2015. The list contains data on potentially hazardous waste sites that have been reported to the USEPA by states, municipalities, private companies and private persons, pursuant to Section 103 of the Comprehensive Environmental Response, Compensation, and Liability Act (CERCLA). This dataset also contains sites which are either proposed to or on the National Priorities List (NPL) and the sites which are in the screening and assessment phase for possible inclusion on the NPL.

Date of Government Version: 07/29/2020
Date Data Arrived at EDR: 08/03/2020
Date Made Active in Reports: 08/25/2020
Number of Days to Update: 22

Source: EPA
Telephone: 800-424-9346
Last EDR Contact: 10/02/2020
Next Scheduled EDR Contact: 10/26/2020
Data Release Frequency: Quarterly

Federal CERCLIS NFRAP site list

SEMS-ARCHIVE: Superfund Enterprise Management System Archive

GOVERNMENT RECORDS SEARCHED / DATA CURRENCY TRACKING

SEMS-ARCHIVE (Superfund Enterprise Management System Archive) tracks sites that have no further interest under the Federal Superfund Program based on available information. The list was formerly known as the CERCLIS-NFRAP, renamed to SEMS ARCHIVE by the EPA in 2015. EPA may perform a minimal level of assessment work at a site while it is archived if site conditions change and/or new information becomes available. Archived sites have been removed and archived from the inventory of SEMS sites. Archived status indicates that, to the best of EPA's knowledge, assessment at a site has been completed and that EPA has determined no further steps will be taken to list the site on the National Priorities List (NPL), unless information indicates this decision was not appropriate or other considerations require a recommendation for listing at a later time. The decision does not necessarily mean that there is no hazard associated with a given site; it only means that, based upon available information, the location is not judged to be potential NPL site.

Date of Government Version: 07/29/2020	Source: EPA
Date Data Arrived at EDR: 08/03/2020	Telephone: 800-424-9346
Date Made Active in Reports: 08/25/2020	Last EDR Contact: 10/06/2020
Number of Days to Update: 22	Next Scheduled EDR Contact: 10/26/2020
	Data Release Frequency: Quarterly

Federal RCRA CORRACTS facilities list

CORRACTS: Corrective Action Report

CORRACTS identifies hazardous waste handlers with RCRA corrective action activity.

Date of Government Version: 06/15/2020	Source: EPA
Date Data Arrived at EDR: 06/22/2020	Telephone: 800-424-9346
Date Made Active in Reports: 09/17/2020	Last EDR Contact: 09/22/2020
Number of Days to Update: 87	Next Scheduled EDR Contact: 01/04/2021
	Data Release Frequency: Quarterly

Federal RCRA non-CORRACTS TSD facilities list

RCRA-TSDF: RCRA - Treatment, Storage and Disposal

RCRAInfo is EPA's comprehensive information system, providing access to data supporting the Resource Conservation and Recovery Act (RCRA) of 1976 and the Hazardous and Solid Waste Amendments (HSWA) of 1984. The database includes selective information on sites which generate, transport, store, treat and/or dispose of hazardous waste as defined by the Resource Conservation and Recovery Act (RCRA). Transporters are individuals or entities that move hazardous waste from the generator offsite to a facility that can recycle, treat, store, or dispose of the waste. TSDFs treat, store, or dispose of the waste.

Date of Government Version: 06/15/2020	Source: Environmental Protection Agency
Date Data Arrived at EDR: 06/22/2020	Telephone: 214-665-6444
Date Made Active in Reports: 09/18/2020	Last EDR Contact: 09/22/2020
Number of Days to Update: 88	Next Scheduled EDR Contact: 01/04/2021
	Data Release Frequency: Quarterly

Federal RCRA generators list

RCRA-LQG: RCRA - Large Quantity Generators

RCRAInfo is EPA's comprehensive information system, providing access to data supporting the Resource Conservation and Recovery Act (RCRA) of 1976 and the Hazardous and Solid Waste Amendments (HSWA) of 1984. The database includes selective information on sites which generate, transport, store, treat and/or dispose of hazardous waste as defined by the Resource Conservation and Recovery Act (RCRA). Large quantity generators (LQGs) generate over 1,000 kilograms (kg) of hazardous waste, or over 1 kg of acutely hazardous waste per month.

Date of Government Version: 06/15/2020	Source: Environmental Protection Agency
Date Data Arrived at EDR: 06/22/2020	Telephone: 214-665-6444
Date Made Active in Reports: 09/18/2020	Last EDR Contact: 09/22/2020
Number of Days to Update: 88	Next Scheduled EDR Contact: 01/04/2021
	Data Release Frequency: Quarterly

GOVERNMENT RECORDS SEARCHED / DATA CURRENCY TRACKING

RCRA-SQG: RCRA - Small Quantity Generators

RCRAInfo is EPA's comprehensive information system, providing access to data supporting the Resource Conservation and Recovery Act (RCRA) of 1976 and the Hazardous and Solid Waste Amendments (HSWA) of 1984. The database includes selective information on sites which generate, transport, store, treat and/or dispose of hazardous waste as defined by the Resource Conservation and Recovery Act (RCRA). Small quantity generators (SQGs) generate between 100 kg and 1,000 kg of hazardous waste per month.

Date of Government Version: 06/15/2020	Source: Environmental Protection Agency
Date Data Arrived at EDR: 06/22/2020	Telephone: 214-665-6444
Date Made Active in Reports: 09/18/2020	Last EDR Contact: 09/22/2020
Number of Days to Update: 88	Next Scheduled EDR Contact: 01/04/2021
	Data Release Frequency: Quarterly

RCRA-VSQG: RCRA - Very Small Quantity Generators (Formerly Conditionally Exempt Small Quantity Generators)

RCRAInfo is EPA's comprehensive information system, providing access to data supporting the Resource Conservation and Recovery Act (RCRA) of 1976 and the Hazardous and Solid Waste Amendments (HSWA) of 1984. The database includes selective information on sites which generate, transport, store, treat and/or dispose of hazardous waste as defined by the Resource Conservation and Recovery Act (RCRA). Very small quantity generators (VSQGs) generate less than 100 kg of hazardous waste, or less than 1 kg of acutely hazardous waste per month.

Date of Government Version: 06/15/2020	Source: Environmental Protection Agency
Date Data Arrived at EDR: 06/22/2020	Telephone: 214-665-6444
Date Made Active in Reports: 09/18/2020	Last EDR Contact: 09/22/2020
Number of Days to Update: 88	Next Scheduled EDR Contact: 01/04/2021
	Data Release Frequency: Quarterly

Federal institutional controls / engineering controls registries

LUCIS: Land Use Control Information System

LUCIS contains records of land use control information pertaining to the former Navy Base Realignment and Closure properties.

Date of Government Version: 05/15/2020	Source: Department of the Navy
Date Data Arrived at EDR: 05/19/2020	Telephone: 843-820-7326
Date Made Active in Reports: 06/18/2020	Last EDR Contact: 08/04/2020
Number of Days to Update: 30	Next Scheduled EDR Contact: 11/23/2020
	Data Release Frequency: Varies

US ENG CONTROLS: Engineering Controls Sites List

A listing of sites with engineering controls in place. Engineering controls include various forms of caps, building foundations, liners, and treatment methods to create pathway elimination for regulated substances to enter environmental media or effect human health.

Date of Government Version: 02/13/2020	Source: Environmental Protection Agency
Date Data Arrived at EDR: 02/20/2020	Telephone: 703-603-0695
Date Made Active in Reports: 05/15/2020	Last EDR Contact: 08/24/2020
Number of Days to Update: 85	Next Scheduled EDR Contact: 12/07/2020
	Data Release Frequency: Varies

US INST CONTROLS: Institutional Controls Sites List

A listing of sites with institutional controls in place. Institutional controls include administrative measures, such as groundwater use restrictions, construction restrictions, property use restrictions, and post remediation care requirements intended to prevent exposure to contaminants remaining on site. Deed restrictions are generally required as part of the institutional controls.

Date of Government Version: 02/13/2020	Source: Environmental Protection Agency
Date Data Arrived at EDR: 02/20/2020	Telephone: 703-603-0695
Date Made Active in Reports: 05/15/2020	Last EDR Contact: 08/24/2020
Number of Days to Update: 85	Next Scheduled EDR Contact: 12/07/2020
	Data Release Frequency: Varies

GOVERNMENT RECORDS SEARCHED / DATA CURRENCY TRACKING

Federal ERNS list

ERNS: Emergency Response Notification System

Emergency Response Notification System. ERNS records and stores information on reported releases of oil and hazardous substances.

Date of Government Version: 06/15/2020
Date Data Arrived at EDR: 06/22/2020
Date Made Active in Reports: 09/17/2020
Number of Days to Update: 87

Source: National Response Center, United States Coast Guard
Telephone: 202-267-2180
Last EDR Contact: 09/22/2020
Next Scheduled EDR Contact: 01/04/2021
Data Release Frequency: Quarterly

State- and tribal - equivalent CERCLIS

SHWS: Potential and Confirmed Sites List

Confirmed status denotes that assessments have been performed and a determination made that (1) hazardous waste(s) or substance(s) are present at the site and (2) these sites are under the jurisdiction of the LDEQ/RSD. Potential status is an indicator that sites are either waiting to be assessed or the assessment is in progress.

Date of Government Version: 07/08/2020
Date Data Arrived at EDR: 07/09/2020
Date Made Active in Reports: 09/28/2020
Number of Days to Update: 81

Source: Department of Environmental Quality
Telephone: 225-219-3181
Last EDR Contact: 07/08/2020
Next Scheduled EDR Contact: 10/26/2020
Data Release Frequency: Quarterly

State and tribal landfill and/or solid waste disposal site lists

SWF/LF: Landfill List

Solid Waste Facilities/Landfill Sites. SWF/LF type records typically contain an inventory of solid waste disposal facilities or landfills in a particular state. Depending on the state, these may be active or inactive facilities or open dumps that failed to meet RCRA Subtitle D Section 4004 criteria for solid waste landfills or disposal sites.

Date of Government Version: 09/02/2020
Date Data Arrived at EDR: 09/15/2020
Date Made Active in Reports: 10/05/2020
Number of Days to Update: 20

Source: Department of Environmental Quality
Telephone: 225-219-3181
Last EDR Contact: 09/01/2020
Next Scheduled EDR Contact: 12/21/2020
Data Release Frequency: Annually

DEBRIS: LDEQ Approved Debris Sites

A listing of LDEQ Approved Debris Sites where hurricane debris is dumped.

Date of Government Version: 06/08/2020
Date Data Arrived at EDR: 06/09/2020
Date Made Active in Reports: 08/17/2020
Number of Days to Update: 69

Source: Department of Environmental Quality
Telephone: 225-219-3953
Last EDR Contact: 09/09/2020
Next Scheduled EDR Contact: 12/21/2020
Data Release Frequency: Varies

HIST DEBRIS: LDEQ Approved Debris Sites

A listing of LDEQ Approved Debris Sites where hurricane debris is dumped.

Date of Government Version: 02/07/2007
Date Data Arrived at EDR: 11/14/2008
Date Made Active in Reports: 11/21/2008
Number of Days to Update: 7

Source: Department of Environmental Quality
Telephone: 225-219-3070
Last EDR Contact: 03/23/2009
Next Scheduled EDR Contact: 06/22/2009
Data Release Frequency: No Update Planned

State and tribal leaking storage tank lists

GOVERNMENT RECORDS SEARCHED / DATA CURRENCY TRACKING

LUST: Leaking Underground Storage Tanks

Leaking Underground Storage Tank Incident Reports. LUST records contain an inventory of reported leaking underground storage tank incidents. Not all states maintain these records, and the information stored varies by state.

Date of Government Version: 07/08/2020	Source: Department of Environmental Quality
Date Data Arrived at EDR: 07/09/2020	Telephone: 225-219-3181
Date Made Active in Reports: 09/28/2020	Last EDR Contact: 07/08/2020
Number of Days to Update: 81	Next Scheduled EDR Contact: 10/26/2020
	Data Release Frequency: Quarterly

INDIAN LUST R7: Leaking Underground Storage Tanks on Indian Land

LUSTs on Indian land in Iowa, Kansas, and Nebraska

Date of Government Version: 04/15/2020	Source: EPA Region 7
Date Data Arrived at EDR: 05/20/2020	Telephone: 913-551-7003
Date Made Active in Reports: 08/12/2020	Last EDR Contact: 07/24/2020
Number of Days to Update: 84	Next Scheduled EDR Contact: 11/02/2020
	Data Release Frequency: Varies

INDIAN LUST R6: Leaking Underground Storage Tanks on Indian Land

LUSTs on Indian land in New Mexico and Oklahoma.

Date of Government Version: 04/08/2020	Source: EPA Region 6
Date Data Arrived at EDR: 05/20/2020	Telephone: 214-665-6597
Date Made Active in Reports: 08/12/2020	Last EDR Contact: 07/24/2020
Number of Days to Update: 84	Next Scheduled EDR Contact: 11/02/2020
	Data Release Frequency: Varies

INDIAN LUST R10: Leaking Underground Storage Tanks on Indian Land

LUSTs on Indian land in Alaska, Idaho, Oregon and Washington.

Date of Government Version: 04/14/2020	Source: EPA Region 10
Date Data Arrived at EDR: 05/20/2020	Telephone: 206-553-2857
Date Made Active in Reports: 08/12/2020	Last EDR Contact: 07/24/2020
Number of Days to Update: 84	Next Scheduled EDR Contact: 11/02/2020
	Data Release Frequency: Varies

INDIAN LUST R1: Leaking Underground Storage Tanks on Indian Land

A listing of leaking underground storage tank locations on Indian Land.

Date of Government Version: 04/29/2020	Source: EPA Region 1
Date Data Arrived at EDR: 05/20/2020	Telephone: 617-918-1313
Date Made Active in Reports: 08/12/2020	Last EDR Contact: 07/24/2020
Number of Days to Update: 84	Next Scheduled EDR Contact: 11/02/2020
	Data Release Frequency: Varies

INDIAN LUST R5: Leaking Underground Storage Tanks on Indian Land

Leaking underground storage tanks located on Indian Land in Michigan, Minnesota and Wisconsin.

Date of Government Version: 04/14/2020	Source: EPA, Region 5
Date Data Arrived at EDR: 05/20/2020	Telephone: 312-886-7439
Date Made Active in Reports: 08/12/2020	Last EDR Contact: 07/24/2020
Number of Days to Update: 84	Next Scheduled EDR Contact: 11/02/2020
	Data Release Frequency: Varies

INDIAN LUST R4: Leaking Underground Storage Tanks on Indian Land

LUSTs on Indian land in Florida, Mississippi and North Carolina.

Date of Government Version: 04/14/2020	Source: EPA Region 4
Date Data Arrived at EDR: 05/26/2020	Telephone: 404-562-8677
Date Made Active in Reports: 08/12/2020	Last EDR Contact: 07/24/2020
Number of Days to Update: 78	Next Scheduled EDR Contact: 11/02/2020
	Data Release Frequency: Varies

GOVERNMENT RECORDS SEARCHED / DATA CURRENCY TRACKING

INDIAN LUST R8: Leaking Underground Storage Tanks on Indian Land

LUSTs on Indian land in Colorado, Montana, North Dakota, South Dakota, Utah and Wyoming.

Date of Government Version: 04/14/2020	Source: EPA Region 8
Date Data Arrived at EDR: 05/20/2020	Telephone: 303-312-6271
Date Made Active in Reports: 08/12/2020	Last EDR Contact: 07/24/2020
Number of Days to Update: 84	Next Scheduled EDR Contact: 11/02/2020
	Data Release Frequency: Varies

INDIAN LUST R9: Leaking Underground Storage Tanks on Indian Land

LUSTs on Indian land in Arizona, California, New Mexico and Nevada

Date of Government Version: 04/08/2020	Source: Environmental Protection Agency
Date Data Arrived at EDR: 05/20/2020	Telephone: 415-972-3372
Date Made Active in Reports: 08/12/2020	Last EDR Contact: 07/24/2020
Number of Days to Update: 84	Next Scheduled EDR Contact: 11/02/2020
	Data Release Frequency: Varies

HIST LUST: Underground Storage Tank Case History Incidents

This listing includes detailed information for Leaking Underground Storage Tanks reported through November 1999. It is no longer updated. Current LUST incidents, without detail, can be found in the Leaking Underground Storage Tank Database

Date of Government Version: 11/01/1999	Source: Department of Environmental Quality
Date Data Arrived at EDR: 02/16/2000	Telephone: N/A
Date Made Active in Reports: 05/01/2000	Last EDR Contact: 12/04/2001
Number of Days to Update: 75	Next Scheduled EDR Contact: N/A
	Data Release Frequency: No Update Planned

State and tribal registered storage tank lists

FEMA UST: Underground Storage Tank Listing

A listing of all FEMA owned underground storage tanks.

Date of Government Version: 02/01/2020	Source: FEMA
Date Data Arrived at EDR: 03/19/2020	Telephone: 202-646-5797
Date Made Active in Reports: 06/09/2020	Last EDR Contact: 10/01/2020
Number of Days to Update: 82	Next Scheduled EDR Contact: 01/18/2021
	Data Release Frequency: Varies

UST: Louisiana Underground Storage Tank Database

Registered Underground Storage Tanks. UST's are regulated under Subtitle I of the Resource Conservation and Recovery Act (RCRA) and must be registered with the state department responsible for administering the UST program. Available information varies by state program.

Date of Government Version: 07/09/2020	Source: Department of Environmental Quality
Date Data Arrived at EDR: 07/09/2020	Telephone: 225-219-3181
Date Made Active in Reports: 09/28/2020	Last EDR Contact: 07/08/2020
Number of Days to Update: 81	Next Scheduled EDR Contact: 10/26/2020
	Data Release Frequency: Quarterly

INDIAN UST R10: Underground Storage Tanks on Indian Land

The Indian Underground Storage Tank (UST) database provides information about underground storage tanks on Indian land in EPA Region 10 (Alaska, Idaho, Oregon, Washington, and Tribal Nations).

Date of Government Version: 04/14/2020	Source: EPA Region 10
Date Data Arrived at EDR: 05/20/2020	Telephone: 206-553-2857
Date Made Active in Reports: 08/12/2020	Last EDR Contact: 07/24/2020
Number of Days to Update: 84	Next Scheduled EDR Contact: 11/02/2020
	Data Release Frequency: Varies

GOVERNMENT RECORDS SEARCHED / DATA CURRENCY TRACKING

INDIAN UST R5: Underground Storage Tanks on Indian Land

The Indian Underground Storage Tank (UST) database provides information about underground storage tanks on Indian land in EPA Region 5 (Michigan, Minnesota and Wisconsin and Tribal Nations).

Date of Government Version: 04/14/2020	Source: EPA Region 5
Date Data Arrived at EDR: 05/20/2020	Telephone: 312-886-6136
Date Made Active in Reports: 08/12/2020	Last EDR Contact: 07/24/2020
Number of Days to Update: 84	Next Scheduled EDR Contact: 11/02/2020
	Data Release Frequency: Varies

INDIAN UST R1: Underground Storage Tanks on Indian Land

The Indian Underground Storage Tank (UST) database provides information about underground storage tanks on Indian land in EPA Region 1 (Connecticut, Maine, Massachusetts, New Hampshire, Rhode Island, Vermont and ten Tribal Nations).

Date of Government Version: 04/29/2020	Source: EPA, Region 1
Date Data Arrived at EDR: 05/20/2020	Telephone: 617-918-1313
Date Made Active in Reports: 08/12/2020	Last EDR Contact: 07/24/2020
Number of Days to Update: 84	Next Scheduled EDR Contact: 11/02/2020
	Data Release Frequency: Varies

INDIAN UST R8: Underground Storage Tanks on Indian Land

The Indian Underground Storage Tank (UST) database provides information about underground storage tanks on Indian land in EPA Region 8 (Colorado, Montana, North Dakota, South Dakota, Utah, Wyoming and 27 Tribal Nations).

Date of Government Version: 04/14/2020	Source: EPA Region 8
Date Data Arrived at EDR: 05/20/2020	Telephone: 303-312-6137
Date Made Active in Reports: 08/13/2020	Last EDR Contact: 07/24/2020
Number of Days to Update: 85	Next Scheduled EDR Contact: 11/02/2020
	Data Release Frequency: Varies

INDIAN UST R4: Underground Storage Tanks on Indian Land

The Indian Underground Storage Tank (UST) database provides information about underground storage tanks on Indian land in EPA Region 4 (Alabama, Florida, Georgia, Kentucky, Mississippi, North Carolina, South Carolina, Tennessee and Tribal Nations)

Date of Government Version: 04/14/2020	Source: EPA Region 4
Date Data Arrived at EDR: 05/26/2020	Telephone: 404-562-9424
Date Made Active in Reports: 08/12/2020	Last EDR Contact: 07/24/2020
Number of Days to Update: 78	Next Scheduled EDR Contact: 11/02/2020
	Data Release Frequency: Varies

INDIAN UST R6: Underground Storage Tanks on Indian Land

The Indian Underground Storage Tank (UST) database provides information about underground storage tanks on Indian land in EPA Region 6 (Louisiana, Arkansas, Oklahoma, New Mexico, Texas and 65 Tribes).

Date of Government Version: 04/08/2020	Source: EPA Region 6
Date Data Arrived at EDR: 05/20/2020	Telephone: 214-665-7591
Date Made Active in Reports: 08/12/2020	Last EDR Contact: 07/24/2020
Number of Days to Update: 84	Next Scheduled EDR Contact: 11/02/2020
	Data Release Frequency: Varies

INDIAN UST R9: Underground Storage Tanks on Indian Land

The Indian Underground Storage Tank (UST) database provides information about underground storage tanks on Indian land in EPA Region 9 (Arizona, California, Hawaii, Nevada, the Pacific Islands, and Tribal Nations).

Date of Government Version: 04/08/2020	Source: EPA Region 9
Date Data Arrived at EDR: 05/20/2020	Telephone: 415-972-3368
Date Made Active in Reports: 08/12/2020	Last EDR Contact: 07/23/2020
Number of Days to Update: 84	Next Scheduled EDR Contact: 11/01/2020
	Data Release Frequency: Varies

GOVERNMENT RECORDS SEARCHED / DATA CURRENCY TRACKING

INDIAN UST R7: Underground Storage Tanks on Indian Land

The Indian Underground Storage Tank (UST) database provides information about underground storage tanks on Indian land in EPA Region 7 (Iowa, Kansas, Missouri, Nebraska, and 9 Tribal Nations).

Date of Government Version: 04/03/2020	Source: EPA Region 7
Date Data Arrived at EDR: 05/20/2020	Telephone: 913-551-7003
Date Made Active in Reports: 08/12/2020	Last EDR Contact: 07/24/2020
Number of Days to Update: 84	Next Scheduled EDR Contact: 11/02/2020
	Data Release Frequency: Varies

State and tribal institutional control / engineering control registries

AUL: Listing of Institutional and/or Engineering Controls

A notice of contamination (nature and levels of contaminants) and restriction of property to non-residential use are placed in the conveyance records for the property.

Date of Government Version: 07/01/2020	Source: Department of Environmental Quality
Date Data Arrived at EDR: 07/02/2020	Telephone: 225-219-3168
Date Made Active in Reports: 09/10/2020	Last EDR Contact: 10/02/2020
Number of Days to Update: 70	Next Scheduled EDR Contact: 01/18/2021
	Data Release Frequency: Varies

State and tribal voluntary cleanup sites

VCP: Voluntary Remediation Program Sites

Sites that have entered the Department of Environmental Quality's Voluntary Remediation Program

Date of Government Version: 07/13/2020	Source: Department of Environmental Quality
Date Data Arrived at EDR: 07/14/2020	Telephone: 225-219-3181
Date Made Active in Reports: 09/28/2020	Last EDR Contact: 07/14/2020
Number of Days to Update: 76	Next Scheduled EDR Contact: 10/26/2020
	Data Release Frequency: Quarterly

INDIAN VCP R7: Voluntary Cleanup Priority Listing

A listing of voluntary cleanup priority sites located on Indian Land located in Region 7.

Date of Government Version: 03/20/2008	Source: EPA, Region 7
Date Data Arrived at EDR: 04/22/2008	Telephone: 913-551-7365
Date Made Active in Reports: 05/19/2008	Last EDR Contact: 04/20/2009
Number of Days to Update: 27	Next Scheduled EDR Contact: 07/20/2009
	Data Release Frequency: Varies

INDIAN VCP R1: Voluntary Cleanup Priority Listing

A listing of voluntary cleanup priority sites located on Indian Land located in Region 1.

Date of Government Version: 07/27/2015	Source: EPA, Region 1
Date Data Arrived at EDR: 09/29/2015	Telephone: 617-918-1102
Date Made Active in Reports: 02/18/2016	Last EDR Contact: 09/16/2020
Number of Days to Update: 142	Next Scheduled EDR Contact: 01/04/2021
	Data Release Frequency: Varies

State and tribal Brownfields sites

BROWNFIELDS: Brownfields Inventory

Brownfields are abandoned, idled, or underused industrial or commercial real property, the expansion, redevelopment or reuse of which may be complicated by the presence of or potential presence of a hazardous substance, pollutant, or contaminant.

Date of Government Version: 07/08/2020	Source: Department of Environmental Quality
Date Data Arrived at EDR: 07/09/2020	Telephone: 225-219-3167
Date Made Active in Reports: 09/28/2020	Last EDR Contact: 07/08/2020
Number of Days to Update: 81	Next Scheduled EDR Contact: 10/26/2020
	Data Release Frequency: Quarterly

GOVERNMENT RECORDS SEARCHED / DATA CURRENCY TRACKING

ADDITIONAL ENVIRONMENTAL RECORDS

Local Brownfield lists

US BROWNFIELDS: A Listing of Brownfields Sites

Brownfields are real property, the expansion, redevelopment, or reuse of which may be complicated by the presence or potential presence of a hazardous substance, pollutant, or contaminant. Cleaning up and reinvesting in these properties takes development pressures off of undeveloped, open land, and both improves and protects the environment. Assessment, Cleanup and Redevelopment Exchange System (ACRES) stores information reported by EPA Brownfields grant recipients on brownfields properties assessed or cleaned up with grant funding as well as information on Targeted Brownfields Assessments performed by EPA Regions. A listing of ACRES Brownfield sites is obtained from Cleanups in My Community. Cleanups in My Community provides information on Brownfields properties for which information is reported back to EPA, as well as areas served by Brownfields grant programs.

Date of Government Version: 06/01/2020	Source: Environmental Protection Agency
Date Data Arrived at EDR: 06/02/2020	Telephone: 202-566-2777
Date Made Active in Reports: 06/09/2020	Last EDR Contact: 09/15/2020
Number of Days to Update: 7	Next Scheduled EDR Contact: 12/28/2020
	Data Release Frequency: Semi-Annually

Local Lists of Landfill / Solid Waste Disposal Sites

SWRCY: Recycling Directory

A listing of recycling facilities.

Date of Government Version: 06/23/2020	Source: Department of Environmental Quality
Date Data Arrived at EDR: 06/24/2020	Telephone: 225-219-3181
Date Made Active in Reports: 09/10/2020	Last EDR Contact: 09/16/2020
Number of Days to Update: 78	Next Scheduled EDR Contact: 01/04/2021
	Data Release Frequency: Varies

INDIAN ODI: Report on the Status of Open Dumps on Indian Lands

Location of open dumps on Indian land.

Date of Government Version: 12/31/1998	Source: Environmental Protection Agency
Date Data Arrived at EDR: 12/03/2007	Telephone: 703-308-8245
Date Made Active in Reports: 01/24/2008	Last EDR Contact: 07/21/2020
Number of Days to Update: 52	Next Scheduled EDR Contact: 11/09/2020
	Data Release Frequency: Varies

DEBRIS REGION 9: Torres Martinez Reservation Illegal Dump Site Locations

A listing of illegal dump sites location on the Torres Martinez Indian Reservation located in eastern Riverside County and northern Imperial County, California.

Date of Government Version: 01/12/2009	Source: EPA, Region 9
Date Data Arrived at EDR: 05/07/2009	Telephone: 415-947-4219
Date Made Active in Reports: 09/21/2009	Last EDR Contact: 07/14/2020
Number of Days to Update: 137	Next Scheduled EDR Contact: 11/02/2020
	Data Release Frequency: No Update Planned

ODI: Open Dump Inventory

An open dump is defined as a disposal facility that does not comply with one or more of the Part 257 or Part 258 Subtitle D Criteria.

Date of Government Version: 06/30/1985	Source: Environmental Protection Agency
Date Data Arrived at EDR: 08/09/2004	Telephone: 800-424-9346
Date Made Active in Reports: 09/17/2004	Last EDR Contact: 06/09/2004
Number of Days to Update: 39	Next Scheduled EDR Contact: N/A
	Data Release Frequency: No Update Planned

GOVERNMENT RECORDS SEARCHED / DATA CURRENCY TRACKING

IHS OPEN DUMPS: Open Dumps on Indian Land

A listing of all open dumps located on Indian Land in the United States.

Date of Government Version: 04/01/2014
Date Data Arrived at EDR: 08/06/2014
Date Made Active in Reports: 01/29/2015
Number of Days to Update: 176

Source: Department of Health & Human Services, Indian Health Service
Telephone: 301-443-1452
Last EDR Contact: 07/31/2020
Next Scheduled EDR Contact: 11/09/2020
Data Release Frequency: Varies

Local Lists of Hazardous waste / Contaminated Sites

US HIST CDL: National Clandestine Laboratory Register

A listing of clandestine drug lab locations that have been removed from the DEAs National Clandestine Laboratory Register.

Date of Government Version: 03/18/2020
Date Data Arrived at EDR: 03/19/2020
Date Made Active in Reports: 06/09/2020
Number of Days to Update: 82

Source: Drug Enforcement Administration
Telephone: 202-307-1000
Last EDR Contact: 08/19/2020
Next Scheduled EDR Contact: 12/07/2020
Data Release Frequency: No Update Planned

CDL: Clandestine Drug Lab

A list of residential real properties that have been reported as potentially contaminated.

Date of Government Version: 03/18/2020
Date Data Arrived at EDR: 03/19/2020
Date Made Active in Reports: 06/05/2020
Number of Days to Update: 78

Source: Department of Environmental Quality
Telephone: 225-219-5337
Last EDR Contact: 08/19/2020
Next Scheduled EDR Contact: 12/07/2020
Data Release Frequency: Semi-Annually

DEL SHWS: Deleted Potential & Confirmed Sites

A listing of sites removed from the Potential and Confirmed Listing.

Date of Government Version: 07/08/2020
Date Data Arrived at EDR: 07/09/2020
Date Made Active in Reports: 09/28/2020
Number of Days to Update: 81

Source: Department of Environmental Quality
Telephone: 225-219-3168
Last EDR Contact: 07/08/2020
Next Scheduled EDR Contact: 10/26/2020
Data Release Frequency: Quarterly

US CDL: Clandestine Drug Labs

A listing of clandestine drug lab locations. The U.S. Department of Justice ("the Department") provides this web site as a public service. It contains addresses of some locations where law enforcement agencies reported they found chemicals or other items that indicated the presence of either clandestine drug laboratories or dumpsites. In most cases, the source of the entries is not the Department, and the Department has not verified the entry and does not guarantee its accuracy. Members of the public must verify the accuracy of all entries by, for example, contacting local law enforcement and local health departments.

Date of Government Version: 03/18/2020
Date Data Arrived at EDR: 03/19/2020
Date Made Active in Reports: 06/09/2020
Number of Days to Update: 82

Source: Drug Enforcement Administration
Telephone: 202-307-1000
Last EDR Contact: 08/19/2020
Next Scheduled EDR Contact: 12/07/2020
Data Release Frequency: Quarterly

PFAS: Per- and Polyfluoroalkyl Substances (PFAS) Data

Site locations where pfas contamination, that have impacted to soil and groundwater have been confirmed.

Date of Government Version: 04/24/2020
Date Data Arrived at EDR: 04/28/2020
Date Made Active in Reports: 07/14/2020
Number of Days to Update: 77

Source: Department of Environmental Quality
Telephone: 225-219-3168
Last EDR Contact: 07/28/2020
Next Scheduled EDR Contact: 11/16/2020
Data Release Frequency: Varies

GOVERNMENT RECORDS SEARCHED / DATA CURRENCY TRACKING

Local Land Records

LIENS: Environmental Liens

An Environmental Lien is a charge, security, or encumbrance upon title to a property to secure the payment of a cost, damage, debt, obligation, or duty arising out of response actions, cleanup, or other remediation of hazardous substances or petroleum products upon a property, including (but not limited to) liens imposed pursuant to CERCLA 42 USC ? 9607(1) and similar state or local laws. In other words: a lien placed upon a property's title due to an environmental condition.

Date of Government Version: 06/29/2020	Source: Department of Environmental Quality
Date Data Arrived at EDR: 07/09/2020	Telephone: N/A
Date Made Active in Reports: 09/28/2020	Last EDR Contact: 07/08/2020
Number of Days to Update: 81	Next Scheduled EDR Contact: 10/26/2020
	Data Release Frequency: Varies

LIENS 2: CERCLA Lien Information

A Federal CERCLA ('Superfund') lien can exist by operation of law at any site or property at which EPA has spent Superfund monies. These monies are spent to investigate and address releases and threatened releases of contamination. CERCLIS provides information as to the identity of these sites and properties.

Date of Government Version: 07/29/2020	Source: Environmental Protection Agency
Date Data Arrived at EDR: 08/03/2020	Telephone: 202-564-6023
Date Made Active in Reports: 08/25/2020	Last EDR Contact: 10/01/2020
Number of Days to Update: 22	Next Scheduled EDR Contact: 01/11/2021
	Data Release Frequency: Semi-Annually

Records of Emergency Release Reports

HMIRS: Hazardous Materials Information Reporting System

Hazardous Materials Incident Report System. HMIRS contains hazardous material spill incidents reported to DOT.

Date of Government Version: 06/22/2020	Source: U.S. Department of Transportation
Date Data Arrived at EDR: 06/23/2020	Telephone: 202-366-4555
Date Made Active in Reports: 09/17/2020	Last EDR Contact: 09/22/2020
Number of Days to Update: 86	Next Scheduled EDR Contact: 01/04/2021
	Data Release Frequency: Quarterly

SPILLS: Emergency Response Section Incidents

Spills and/or releases, to land, reported to the Emergency Response Section.

Date of Government Version: 05/05/2020	Source: Department of Environmental Quality
Date Data Arrived at EDR: 05/07/2020	Telephone: 225-219-3620
Date Made Active in Reports: 07/24/2020	Last EDR Contact: 08/04/2020
Number of Days to Update: 78	Next Scheduled EDR Contact: 11/23/2020
	Data Release Frequency: Varies

SPILLS 90: SPILLS90 data from FirstSearch

Spills 90 includes those spill and release records available exclusively from FirstSearch databases. Typically, they may include chemical, oil and/or hazardous substance spills recorded after 1990. Duplicate records that are already included in EDR incident and release records are not included in Spills 90.

Date of Government Version: 10/30/2012	Source: FirstSearch
Date Data Arrived at EDR: 01/03/2013	Telephone: N/A
Date Made Active in Reports: 03/07/2013	Last EDR Contact: 01/03/2013
Number of Days to Update: 63	Next Scheduled EDR Contact: N/A
	Data Release Frequency: No Update Planned

Other Ascertainable Records

GOVERNMENT RECORDS SEARCHED / DATA CURRENCY TRACKING

RCRA NonGen / NLR: RCRA - Non Generators / No Longer Regulated

RCRAInfo is EPA's comprehensive information system, providing access to data supporting the Resource Conservation and Recovery Act (RCRA) of 1976 and the Hazardous and Solid Waste Amendments (HSWA) of 1984. The database includes selective information on sites which generate, transport, store, treat and/or dispose of hazardous waste as defined by the Resource Conservation and Recovery Act (RCRA). Non-Generators do not presently generate hazardous waste.

Date of Government Version: 06/15/2020	Source: Environmental Protection Agency
Date Data Arrived at EDR: 06/22/2020	Telephone: 214-665-6444
Date Made Active in Reports: 09/18/2020	Last EDR Contact: 09/22/2020
Number of Days to Update: 88	Next Scheduled EDR Contact: 01/04/2021
	Data Release Frequency: Quarterly

FUDS: Formerly Used Defense Sites

The listing includes locations of Formerly Used Defense Sites properties where the US Army Corps of Engineers is actively working or will take necessary cleanup actions.

Date of Government Version: 05/13/2020	Source: U.S. Army Corps of Engineers
Date Data Arrived at EDR: 05/18/2020	Telephone: 202-528-4285
Date Made Active in Reports: 08/12/2020	Last EDR Contact: 08/13/2020
Number of Days to Update: 86	Next Scheduled EDR Contact: 11/30/2020
	Data Release Frequency: Varies

DOD: Department of Defense Sites

This data set consists of federally owned or administered lands, administered by the Department of Defense, that have any area equal to or greater than 640 acres of the United States, Puerto Rico, and the U.S. Virgin Islands.

Date of Government Version: 12/31/2005	Source: USGS
Date Data Arrived at EDR: 11/10/2006	Telephone: 888-275-8747
Date Made Active in Reports: 01/11/2007	Last EDR Contact: 07/09/2020
Number of Days to Update: 62	Next Scheduled EDR Contact: 10/19/2020
	Data Release Frequency: Semi-Annually

FEDLAND: Federal and Indian Lands

Federally and Indian administrated lands of the United States. Lands included are administrated by: Army Corps of Engineers, Bureau of Reclamation, National Wild and Scenic River, National Wildlife Refuge, Public Domain Land, Wilderness, Wilderness Study Area, Wildlife Management Area, Bureau of Indian Affairs, Bureau of Land Management, Department of Justice, Forest Service, Fish and Wildlife Service, National Park Service.

Date of Government Version: 04/02/2018	Source: U.S. Geological Survey
Date Data Arrived at EDR: 04/11/2018	Telephone: 888-275-8747
Date Made Active in Reports: 11/06/2019	Last EDR Contact: 07/06/2020
Number of Days to Update: 574	Next Scheduled EDR Contact: 10/19/2020
	Data Release Frequency: N/A

SCRD DRYCLEANERS: State Coalition for Remediation of Drycleaners Listing

The State Coalition for Remediation of Drycleaners was established in 1998, with support from the U.S. EPA Office of Superfund Remediation and Technology Innovation. It is comprised of representatives of states with established drycleaner remediation programs. Currently the member states are Alabama, Connecticut, Florida, Illinois, Kansas, Minnesota, Missouri, North Carolina, Oregon, South Carolina, Tennessee, Texas, and Wisconsin.

Date of Government Version: 01/01/2017	Source: Environmental Protection Agency
Date Data Arrived at EDR: 02/03/2017	Telephone: 615-532-8599
Date Made Active in Reports: 04/07/2017	Last EDR Contact: 08/05/2020
Number of Days to Update: 63	Next Scheduled EDR Contact: 11/23/2020
	Data Release Frequency: Varies

US FIN ASSUR: Financial Assurance Information

All owners and operators of facilities that treat, store, or dispose of hazardous waste are required to provide proof that they will have sufficient funds to pay for the clean up, closure, and post-closure care of their facilities.

GOVERNMENT RECORDS SEARCHED / DATA CURRENCY TRACKING

Date of Government Version: 06/15/2020
Date Data Arrived at EDR: 06/22/2020
Date Made Active in Reports: 09/10/2020
Number of Days to Update: 80

Source: Environmental Protection Agency
Telephone: 202-566-1917
Last EDR Contact: 09/22/2020
Next Scheduled EDR Contact: 01/04/2021
Data Release Frequency: Quarterly

EPA WATCH LIST: EPA WATCH LIST

EPA maintains a "Watch List" to facilitate dialogue between EPA, state and local environmental agencies on enforcement matters relating to facilities with alleged violations identified as either significant or high priority. Being on the Watch List does not mean that the facility has actually violated the law only that an investigation by EPA or a state or local environmental agency has led those organizations to allege that an unproven violation has in fact occurred. Being on the Watch List does not represent a higher level of concern regarding the alleged violations that were detected, but instead indicates cases requiring additional dialogue between EPA, state and local agencies - primarily because of the length of time the alleged violation has gone unaddressed or unresolved.

Date of Government Version: 08/30/2013
Date Data Arrived at EDR: 03/21/2014
Date Made Active in Reports: 06/17/2014
Number of Days to Update: 88

Source: Environmental Protection Agency
Telephone: 617-520-3000
Last EDR Contact: 07/31/2020
Next Scheduled EDR Contact: 11/16/2020
Data Release Frequency: Quarterly

2020 COR ACTION: 2020 Corrective Action Program List

The EPA has set ambitious goals for the RCRA Corrective Action program by creating the 2020 Corrective Action Universe. This RCRA cleanup baseline includes facilities expected to need corrective action. The 2020 universe contains a wide variety of sites. Some properties are heavily contaminated while others were contaminated but have since been cleaned up. Still others have not been fully investigated yet, and may require little or no remediation. Inclusion in the 2020 Universe does not necessarily imply failure on the part of a facility to meet its RCRA obligations.

Date of Government Version: 09/30/2017
Date Data Arrived at EDR: 05/08/2018
Date Made Active in Reports: 07/20/2018
Number of Days to Update: 73

Source: Environmental Protection Agency
Telephone: 703-308-4044
Last EDR Contact: 08/06/2020
Next Scheduled EDR Contact: 11/16/2020
Data Release Frequency: Varies

TSCA: Toxic Substances Control Act

Toxic Substances Control Act. TSCA identifies manufacturers and importers of chemical substances included on the TSCA Chemical Substance Inventory list. It includes data on the production volume of these substances by plant site.

Date of Government Version: 12/31/2016
Date Data Arrived at EDR: 06/17/2020
Date Made Active in Reports: 09/10/2020
Number of Days to Update: 85

Source: EPA
Telephone: 202-260-5521
Last EDR Contact: 09/18/2020
Next Scheduled EDR Contact: 12/28/2020
Data Release Frequency: Every 4 Years

TRIS: Toxic Chemical Release Inventory System

Toxic Release Inventory System. TRIS identifies facilities which release toxic chemicals to the air, water and land in reportable quantities under SARA Title III Section 313.

Date of Government Version: 12/31/2018
Date Data Arrived at EDR: 02/05/2020
Date Made Active in Reports: 04/24/2020
Number of Days to Update: 79

Source: EPA
Telephone: 202-566-0250
Last EDR Contact: 08/14/2020
Next Scheduled EDR Contact: 11/30/2020
Data Release Frequency: Annually

SSTS: Section 7 Tracking Systems

Section 7 of the Federal Insecticide, Fungicide and Rodenticide Act, as amended (92 Stat. 829) requires all registered pesticide-producing establishments to submit a report to the Environmental Protection Agency by March 1st each year. Each establishment must report the types and amounts of pesticides, active ingredients and devices being produced, and those having been produced and sold or distributed in the past year.

GOVERNMENT RECORDS SEARCHED / DATA CURRENCY TRACKING

Date of Government Version: 03/01/2020
Date Data Arrived at EDR: 04/21/2020
Date Made Active in Reports: 07/15/2020
Number of Days to Update: 85

Source: EPA
Telephone: 202-564-4203
Last EDR Contact: 07/21/2020
Next Scheduled EDR Contact: 11/02/2020
Data Release Frequency: Annually

ROD: Records Of Decision

Record of Decision. ROD documents mandate a permanent remedy at an NPL (Superfund) site containing technical and health information to aid in the cleanup.

Date of Government Version: 07/29/2020
Date Data Arrived at EDR: 08/03/2020
Date Made Active in Reports: 08/25/2020
Number of Days to Update: 22

Source: EPA
Telephone: 703-416-0223
Last EDR Contact: 10/01/2020
Next Scheduled EDR Contact: 12/14/2020
Data Release Frequency: Annually

RMP: Risk Management Plans

When Congress passed the Clean Air Act Amendments of 1990, it required EPA to publish regulations and guidance for chemical accident prevention at facilities using extremely hazardous substances. The Risk Management Program Rule (RMP Rule) was written to implement Section 112(r) of these amendments. The rule, which built upon existing industry codes and standards, requires companies of all sizes that use certain flammable and toxic substances to develop a Risk Management Program, which includes a(n): Hazard assessment that details the potential effects of an accidental release, an accident history of the last five years, and an evaluation of worst-case and alternative accidental releases; Prevention program that includes safety precautions and maintenance, monitoring, and employee training measures; and Emergency response program that spells out emergency health care, employee training measures and procedures for informing the public and response agencies (e.g the fire department) should an accident occur.

Date of Government Version: 01/31/2020
Date Data Arrived at EDR: 05/13/2020
Date Made Active in Reports: 08/03/2020
Number of Days to Update: 82

Source: Environmental Protection Agency
Telephone: 202-564-8600
Last EDR Contact: 07/15/2020
Next Scheduled EDR Contact: 11/02/2020
Data Release Frequency: Varies

RAATS: RCRA Administrative Action Tracking System

RCRA Administration Action Tracking System. RAATS contains records based on enforcement actions issued under RCRA pertaining to major violators and includes administrative and civil actions brought by the EPA. For administration actions after September 30, 1995, data entry in the RAATS database was discontinued. EPA will retain a copy of the database for historical records. It was necessary to terminate RAATS because a decrease in agency resources made it impossible to continue to update the information contained in the database.

Date of Government Version: 04/17/1995
Date Data Arrived at EDR: 07/03/1995
Date Made Active in Reports: 08/07/1995
Number of Days to Update: 35

Source: EPA
Telephone: 202-564-4104
Last EDR Contact: 06/02/2008
Next Scheduled EDR Contact: 09/01/2008
Data Release Frequency: No Update Planned

PRP: Potentially Responsible Parties

A listing of verified Potentially Responsible Parties

Date of Government Version: 04/27/2020
Date Data Arrived at EDR: 05/06/2020
Date Made Active in Reports: 06/09/2020
Number of Days to Update: 34

Source: EPA
Telephone: 202-564-6023
Last EDR Contact: 10/01/2020
Next Scheduled EDR Contact: 11/16/2020
Data Release Frequency: Quarterly

PADS: PCB Activity Database System

PCB Activity Database. PADS Identifies generators, transporters, commercial storers and/or brokers and disposers of PCB's who are required to notify the EPA of such activities.

GOVERNMENT RECORDS SEARCHED / DATA CURRENCY TRACKING

Date of Government Version: 10/09/2019
Date Data Arrived at EDR: 10/11/2019
Date Made Active in Reports: 12/20/2019
Number of Days to Update: 70

Source: EPA
Telephone: 202-566-0500
Last EDR Contact: 10/02/2020
Next Scheduled EDR Contact: 01/18/2021
Data Release Frequency: Annually

ICIS: Integrated Compliance Information System

The Integrated Compliance Information System (ICIS) supports the information needs of the national enforcement and compliance program as well as the unique needs of the National Pollutant Discharge Elimination System (NPDES) program.

Date of Government Version: 11/18/2016
Date Data Arrived at EDR: 11/23/2016
Date Made Active in Reports: 02/10/2017
Number of Days to Update: 79

Source: Environmental Protection Agency
Telephone: 202-564-2501
Last EDR Contact: 10/01/2020
Next Scheduled EDR Contact: 01/18/2021
Data Release Frequency: Quarterly

FTTS: FIFRA/ TSCA Tracking System - FIFRA (Federal Insecticide, Fungicide, & Rodenticide Act)/TSCA (Toxic Substances Control Act)
FTTS tracks administrative cases and pesticide enforcement actions and compliance activities related to FIFRA, TSCA and EPCRA (Emergency Planning and Community Right-to-Know Act). To maintain currency, EDR contacts the Agency on a quarterly basis.

Date of Government Version: 04/09/2009
Date Data Arrived at EDR: 04/16/2009
Date Made Active in Reports: 05/11/2009
Number of Days to Update: 25

Source: EPA/Office of Prevention, Pesticides and Toxic Substances
Telephone: 202-566-1667
Last EDR Contact: 08/18/2017
Next Scheduled EDR Contact: 12/04/2017
Data Release Frequency: No Update Planned

FTTS INSP: FIFRA/ TSCA Tracking System - FIFRA (Federal Insecticide, Fungicide, & Rodenticide Act)/TSCA (Toxic Substances Control Act)
A listing of FIFRA/TSCA Tracking System (FTTS) inspections and enforcements.

Date of Government Version: 04/09/2009
Date Data Arrived at EDR: 04/16/2009
Date Made Active in Reports: 05/11/2009
Number of Days to Update: 25

Source: EPA
Telephone: 202-566-1667
Last EDR Contact: 08/18/2017
Next Scheduled EDR Contact: 12/04/2017
Data Release Frequency: No Update Planned

MLTS: Material Licensing Tracking System

MLTS is maintained by the Nuclear Regulatory Commission and contains a list of approximately 8,100 sites which possess or use radioactive materials and which are subject to NRC licensing requirements. To maintain currency, EDR contacts the Agency on a quarterly basis.

Date of Government Version: 10/25/2019
Date Data Arrived at EDR: 10/25/2019
Date Made Active in Reports: 01/15/2020
Number of Days to Update: 82

Source: Nuclear Regulatory Commission
Telephone: 301-415-7169
Last EDR Contact: 07/20/2020
Next Scheduled EDR Contact: 11/02/2020
Data Release Frequency: Quarterly

COAL ASH DOE: Steam-Electric Plant Operation Data

A listing of power plants that store ash in surface ponds.

Date of Government Version: 12/31/2018
Date Data Arrived at EDR: 12/04/2019
Date Made Active in Reports: 01/15/2020
Number of Days to Update: 42

Source: Department of Energy
Telephone: 202-586-8719
Last EDR Contact: 09/04/2020
Next Scheduled EDR Contact: 12/14/2020
Data Release Frequency: Varies

COAL ASH EPA: Coal Combustion Residues Surface Impoundments List

A listing of coal combustion residues surface impoundments with high hazard potential ratings.

GOVERNMENT RECORDS SEARCHED / DATA CURRENCY TRACKING

Date of Government Version: 01/12/2017
Date Data Arrived at EDR: 03/05/2019
Date Made Active in Reports: 11/11/2019
Number of Days to Update: 251

Source: Environmental Protection Agency
Telephone: N/A
Last EDR Contact: 08/31/2020
Next Scheduled EDR Contact: 12/14/2020
Data Release Frequency: Varies

PCB TRANSFORMER: PCB Transformer Registration Database

The database of PCB transformer registrations that includes all PCB registration submittals.

Date of Government Version: 09/13/2019
Date Data Arrived at EDR: 11/06/2019
Date Made Active in Reports: 02/10/2020
Number of Days to Update: 96

Source: Environmental Protection Agency
Telephone: 202-566-0517
Last EDR Contact: 08/06/2020
Next Scheduled EDR Contact: 11/16/2020
Data Release Frequency: Varies

RADINFO: Radiation Information Database

The Radiation Information Database (RADINFO) contains information about facilities that are regulated by U.S. Environmental Protection Agency (EPA) regulations for radiation and radioactivity.

Date of Government Version: 07/01/2019
Date Data Arrived at EDR: 07/01/2019
Date Made Active in Reports: 09/23/2019
Number of Days to Update: 84

Source: Environmental Protection Agency
Telephone: 202-343-9775
Last EDR Contact: 09/24/2020
Next Scheduled EDR Contact: 01/11/2021
Data Release Frequency: Quarterly

HIST FTTS: FIFRA/TSCA Tracking System Administrative Case Listing

A complete administrative case listing from the FIFRA/TSCA Tracking System (FTTS) for all ten EPA regions. The information was obtained from the National Compliance Database (NCDB). NCDB supports the implementation of FIFRA (Federal Insecticide, Fungicide, and Rodenticide Act) and TSCA (Toxic Substances Control Act). Some EPA regions are now closing out records. Because of that, and the fact that some EPA regions are not providing EPA Headquarters with updated records, it was decided to create a HIST FTTS database. It included records that may not be included in the newer FTTS database updates. This database is no longer updated.

Date of Government Version: 10/19/2006
Date Data Arrived at EDR: 03/01/2007
Date Made Active in Reports: 04/10/2007
Number of Days to Update: 40

Source: Environmental Protection Agency
Telephone: 202-564-2501
Last EDR Contact: 12/17/2007
Next Scheduled EDR Contact: 03/17/2008
Data Release Frequency: No Update Planned

HIST FTTS INSP: FIFRA/TSCA Tracking System Inspection & Enforcement Case Listing

A complete inspection and enforcement case listing from the FIFRA/TSCA Tracking System (FTTS) for all ten EPA regions. The information was obtained from the National Compliance Database (NCDB). NCDB supports the implementation of FIFRA (Federal Insecticide, Fungicide, and Rodenticide Act) and TSCA (Toxic Substances Control Act). Some EPA regions are now closing out records. Because of that, and the fact that some EPA regions are not providing EPA Headquarters with updated records, it was decided to create a HIST FTTS database. It included records that may not be included in the newer FTTS database updates. This database is no longer updated.

Date of Government Version: 10/19/2006
Date Data Arrived at EDR: 03/01/2007
Date Made Active in Reports: 04/10/2007
Number of Days to Update: 40

Source: Environmental Protection Agency
Telephone: 202-564-2501
Last EDR Contact: 12/17/2008
Next Scheduled EDR Contact: 03/17/2008
Data Release Frequency: No Update Planned

DOT OPS: Incident and Accident Data

Department of Transportation, Office of Pipeline Safety Incident and Accident data.

Date of Government Version: 01/02/2020
Date Data Arrived at EDR: 01/28/2020
Date Made Active in Reports: 04/17/2020
Number of Days to Update: 80

Source: Department of Transportation, Office of Pipeline Safety
Telephone: 202-366-4595
Last EDR Contact: 07/27/2020
Next Scheduled EDR Contact: 11/09/2020
Data Release Frequency: Quarterly

GOVERNMENT RECORDS SEARCHED / DATA CURRENCY TRACKING

CONSENT: Superfund (CERCLA) Consent Decrees

Major legal settlements that establish responsibility and standards for cleanup at NPL (Superfund) sites. Released periodically by United States District Courts after settlement by parties to litigation matters.

Date of Government Version: 06/30/2020	Source: Department of Justice, Consent Decree Library
Date Data Arrived at EDR: 07/15/2020	Telephone: Varies
Date Made Active in Reports: 07/21/2020	Last EDR Contact: 10/01/2020
Number of Days to Update: 6	Next Scheduled EDR Contact: 01/18/2021
	Data Release Frequency: Varies

BRS: Biennial Reporting System

The Biennial Reporting System is a national system administered by the EPA that collects data on the generation and management of hazardous waste. BRS captures detailed data from two groups: Large Quantity Generators (LQG) and Treatment, Storage, and Disposal Facilities.

Date of Government Version: 12/31/2015	Source: EPA/NTIS
Date Data Arrived at EDR: 02/22/2017	Telephone: 800-424-9346
Date Made Active in Reports: 09/28/2017	Last EDR Contact: 09/22/2020
Number of Days to Update: 218	Next Scheduled EDR Contact: 01/04/2021
	Data Release Frequency: Biennially

INDIAN RESERV: Indian Reservations

This map layer portrays Indian administered lands of the United States that have any area equal to or greater than 640 acres.

Date of Government Version: 12/31/2014	Source: USGS
Date Data Arrived at EDR: 07/14/2015	Telephone: 202-208-3710
Date Made Active in Reports: 01/10/2017	Last EDR Contact: 10/06/2020
Number of Days to Update: 546	Next Scheduled EDR Contact: 01/18/2021
	Data Release Frequency: Semi-Annually

FUSRAP: Formerly Utilized Sites Remedial Action Program

DOE established the Formerly Utilized Sites Remedial Action Program (FUSRAP) in 1974 to remediate sites where radioactive contamination remained from Manhattan Project and early U.S. Atomic Energy Commission (AEC) operations.

Date of Government Version: 08/08/2017	Source: Department of Energy
Date Data Arrived at EDR: 09/11/2018	Telephone: 202-586-3559
Date Made Active in Reports: 09/14/2018	Last EDR Contact: 07/28/2020
Number of Days to Update: 3	Next Scheduled EDR Contact: 11/16/2020
	Data Release Frequency: Varies

UMTRA: Uranium Mill Tailings Sites

Uranium ore was mined by private companies for federal government use in national defense programs. When the mills shut down, large piles of the sand-like material (mill tailings) remain after uranium has been extracted from the ore. Levels of human exposure to radioactive materials from the piles are low; however, in some cases tailings were used as construction materials before the potential health hazards of the tailings were recognized.

Date of Government Version: 08/30/2019	Source: Department of Energy
Date Data Arrived at EDR: 11/15/2019	Telephone: 505-845-0011
Date Made Active in Reports: 01/28/2020	Last EDR Contact: 08/21/2020
Number of Days to Update: 74	Next Scheduled EDR Contact: 11/30/2020
	Data Release Frequency: Varies

LEAD SMELTER 1: Lead Smelter Sites

A listing of former lead smelter site locations.

Date of Government Version: 07/29/2020	Source: Environmental Protection Agency
Date Data Arrived at EDR: 08/03/2020	Telephone: 703-603-8787
Date Made Active in Reports: 08/25/2020	Last EDR Contact: 10/01/2020
Number of Days to Update: 22	Next Scheduled EDR Contact: 01/11/2021
	Data Release Frequency: Varies

GOVERNMENT RECORDS SEARCHED / DATA CURRENCY TRACKING

LEAD SMELTER 2: Lead Smelter Sites

A list of several hundred sites in the U.S. where secondary lead smelting was done from 1931 and 1964. These sites may pose a threat to public health through ingestion or inhalation of contaminated soil or dust

Date of Government Version: 04/05/2001	Source: American Journal of Public Health
Date Data Arrived at EDR: 10/27/2010	Telephone: 703-305-6451
Date Made Active in Reports: 12/02/2010	Last EDR Contact: 12/02/2009
Number of Days to Update: 36	Next Scheduled EDR Contact: N/A
	Data Release Frequency: No Update Planned

US AIRS (AFS): Aerometric Information Retrieval System Facility Subsystem (AFS)

The database is a sub-system of Aerometric Information Retrieval System (AIRS). AFS contains compliance data on air pollution point sources regulated by the U.S. EPA and/or state and local air regulatory agencies. This information comes from source reports by various stationary sources of air pollution, such as electric power plants, steel mills, factories, and universities, and provides information about the air pollutants they produce. Action, air program, air program pollutant, and general level plant data. It is used to track emissions and compliance data from industrial plants.

Date of Government Version: 10/12/2016	Source: EPA
Date Data Arrived at EDR: 10/26/2016	Telephone: 202-564-2496
Date Made Active in Reports: 02/03/2017	Last EDR Contact: 09/26/2017
Number of Days to Update: 100	Next Scheduled EDR Contact: 01/08/2018
	Data Release Frequency: Annually

US AIRS MINOR: Air Facility System Data

A listing of minor source facilities.

Date of Government Version: 10/12/2016	Source: EPA
Date Data Arrived at EDR: 10/26/2016	Telephone: 202-564-2496
Date Made Active in Reports: 02/03/2017	Last EDR Contact: 09/26/2017
Number of Days to Update: 100	Next Scheduled EDR Contact: 01/08/2018
	Data Release Frequency: Annually

US MINES: Mines Master Index File

Contains all mine identification numbers issued for mines active or opened since 1971. The data also includes violation information.

Date of Government Version: 05/01/2020	Source: Department of Labor, Mine Safety and Health Administration
Date Data Arrived at EDR: 05/21/2020	Telephone: 303-231-5959
Date Made Active in Reports: 08/13/2020	Last EDR Contact: 08/25/2020
Number of Days to Update: 84	Next Scheduled EDR Contact: 12/07/2020
	Data Release Frequency: Semi-Annually

MINES VIOLATIONS: MSHA Violation Assessment Data

Mines violation and assessment information. Department of Labor, Mine Safety & Health Administration.

Date of Government Version: 05/28/2020	Source: DOL, Mine Safety & Health Admi
Date Data Arrived at EDR: 05/28/2020	Telephone: 202-693-9424
Date Made Active in Reports: 08/13/2020	Last EDR Contact: 09/10/2020
Number of Days to Update: 77	Next Scheduled EDR Contact: 12/14/2020
	Data Release Frequency: Quarterly

US MINES 2: Ferrous and Nonferrous Metal Mines Database Listing

This map layer includes ferrous (ferrous metal mines are facilities that extract ferrous metals, such as iron ore or molybdenum) and nonferrous (Nonferrous metal mines are facilities that extract nonferrous metals, such as gold, silver, copper, zinc, and lead) metal mines in the United States.

Date of Government Version: 05/06/2020	Source: USGS
Date Data Arrived at EDR: 05/27/2020	Telephone: 703-648-7709
Date Made Active in Reports: 08/13/2020	Last EDR Contact: 08/28/2020
Number of Days to Update: 78	Next Scheduled EDR Contact: 12/07/2020
	Data Release Frequency: Varies

GOVERNMENT RECORDS SEARCHED / DATA CURRENCY TRACKING

US MINES 3: Active Mines & Mineral Plants Database Listing

Active Mines and Mineral Processing Plant operations for commodities monitored by the Minerals Information Team of the USGS.

Date of Government Version: 04/14/2011	Source: USGS
Date Data Arrived at EDR: 06/08/2011	Telephone: 703-648-7709
Date Made Active in Reports: 09/13/2011	Last EDR Contact: 08/28/2020
Number of Days to Update: 97	Next Scheduled EDR Contact: 12/07/2020
	Data Release Frequency: Varies

ABANDONED MINES: Abandoned Mines

An inventory of land and water impacted by past mining (primarily coal mining) is maintained by OSMRE to provide information needed to implement the Surface Mining Control and Reclamation Act of 1977 (SMCRA). The inventory contains information on the location, type, and extent of AML impacts, as well as, information on the cost associated with the reclamation of those problems. The inventory is based upon field surveys by State, Tribal, and OSMRE program officials. It is dynamic to the extent that it is modified as new problems are identified and existing problems are reclaimed.

Date of Government Version: 06/22/2020	Source: Department of Interior
Date Data Arrived at EDR: 06/22/2020	Telephone: 202-208-2609
Date Made Active in Reports: 09/10/2020	Last EDR Contact: 09/16/2020
Number of Days to Update: 80	Next Scheduled EDR Contact: 12/21/2020
	Data Release Frequency: Quarterly

FINDS: Facility Index System/Facility Registry System

Facility Index System. FINDS contains both facility information and 'pointers' to other sources that contain more detail. EDR includes the following FINDS databases in this report: PCS (Permit Compliance System), AIRS (Aerometric Information Retrieval System), DOCKET (Enforcement Docket used to manage and track information on civil judicial enforcement cases for all environmental statutes), FURS (Federal Underground Injection Control), C-DOCKET (Criminal Docket System used to track criminal enforcement actions for all environmental statutes), FFIS (Federal Facilities Information System), STATE (State Environmental Laws and Statutes), and PADS (PCB Activity Data System).

Date of Government Version: 02/03/2020	Source: EPA
Date Data Arrived at EDR: 03/03/2020	Telephone: (214) 665-2200
Date Made Active in Reports: 05/28/2020	Last EDR Contact: 09/15/2020
Number of Days to Update: 86	Next Scheduled EDR Contact: 12/14/2020
	Data Release Frequency: Quarterly

DOCKET HWC: Hazardous Waste Compliance Docket Listing

A complete list of the Federal Agency Hazardous Waste Compliance Docket Facilities.

Date of Government Version: 05/31/2018	Source: Environmental Protection Agency
Date Data Arrived at EDR: 07/26/2018	Telephone: 202-564-0527
Date Made Active in Reports: 10/05/2018	Last EDR Contact: 08/19/2020
Number of Days to Update: 71	Next Scheduled EDR Contact: 12/07/2020
	Data Release Frequency: Varies

ECHO: Enforcement & Compliance History Information

ECHO provides integrated compliance and enforcement information for about 800,000 regulated facilities nationwide.

Date of Government Version: 06/27/2020	Source: Environmental Protection Agency
Date Data Arrived at EDR: 07/02/2020	Telephone: 202-564-2280
Date Made Active in Reports: 09/28/2020	Last EDR Contact: 10/06/2020
Number of Days to Update: 88	Next Scheduled EDR Contact: 01/18/2021
	Data Release Frequency: Quarterly

UXO: Unexploded Ordnance Sites

A listing of unexploded ordnance site locations

GOVERNMENT RECORDS SEARCHED / DATA CURRENCY TRACKING

Date of Government Version: 12/31/2018
Date Data Arrived at EDR: 07/02/2020
Date Made Active in Reports: 09/17/2020
Number of Days to Update: 77

Source: Department of Defense
Telephone: 703-704-1564
Last EDR Contact: 07/09/2020
Next Scheduled EDR Contact: 10/26/2020
Data Release Frequency: Varies

FUELS PROGRAM: EPA Fuels Program Registered Listing

This listing includes facilities that are registered under the Part 80 (Code of Federal Regulations) EPA Fuels Programs. All companies now are required to submit new and updated registrations.

Date of Government Version: 05/18/2020
Date Data Arrived at EDR: 05/19/2020
Date Made Active in Reports: 08/03/2020
Number of Days to Update: 76

Source: EPA
Telephone: 800-385-6164
Last EDR Contact: 08/17/2020
Next Scheduled EDR Contact: 11/30/2020
Data Release Frequency: Quarterly

AIRS: Air Permit List

A listing of facilities with air permits issued by the Air Permits Division

Date of Government Version: 05/01/2020
Date Data Arrived at EDR: 05/06/2020
Date Made Active in Reports: 07/23/2020
Number of Days to Update: 78

Source: Department of Environmental Quality
Telephone: 225-219-3417
Last EDR Contact: 08/04/2020
Next Scheduled EDR Contact: 11/23/2020
Data Release Frequency: Varies

ASBESTOS: Asbestos Projects List

Asbestos demolition and renovation notification projects locations in the state.

Date of Government Version: 12/31/2018
Date Data Arrived at EDR: 10/01/2019
Date Made Active in Reports: 12/05/2019
Number of Days to Update: 65

Source: Department of Environmental Quality
Telephone: 225-219-3181
Last EDR Contact: 07/17/2020
Next Scheduled EDR Contact: 10/26/2020
Data Release Frequency: Annually

COAL ASH: Coal Ash Disposal Sites

A listing of coal ash impoundments.

Date of Government Version: 04/10/2018
Date Data Arrived at EDR: 04/12/2018
Date Made Active in Reports: 04/26/2018
Number of Days to Update: 14

Source: Department of Environmental Quality
Telephone: 225-219-3168
Last EDR Contact: 10/02/2020
Next Scheduled EDR Contact: 01/18/2021
Data Release Frequency: Varies

DRYCLEANERS: Drycleaner Facility Listing

A listing of drycleaner facilities.

Date of Government Version: 04/02/2020
Date Data Arrived at EDR: 04/07/2020
Date Made Active in Reports: 06/22/2020
Number of Days to Update: 76

Source: Department of Environmental Quality
Telephone: 225-219-3168
Last EDR Contact: 09/28/2020
Next Scheduled EDR Contact: 10/26/2020
Data Release Frequency: Varies

Financial Assurance 1: Financial Assurance Information

Financial assurance is intended to ensure that resources are available to pay for the cost of closure, post-closure care, and corrective measures if the owner or operator of a regulated facility is unable or unwilling to pay

Date of Government Version: 04/13/2020
Date Data Arrived at EDR: 04/15/2020
Date Made Active in Reports: 06/30/2020
Number of Days to Update: 76

Source: Department of Environmental Quality
Telephone: 225-219-3168
Last EDR Contact: 07/14/2020
Next Scheduled EDR Contact: 11/02/2020
Data Release Frequency: Varies

GOVERNMENT RECORDS SEARCHED / DATA CURRENCY TRACKING

Financial Assurance 2: Financial Assurance Information Listing

Information for solid waste facilities. Financial assurance is intended to ensure that resources are available to pay for the cost of closure, post-closure care, and corrective measures if the owner or operator of a regulated facility is unable or unwilling to pay

Date of Government Version: 04/13/2020
Date Data Arrived at EDR: 04/15/2020
Date Made Active in Reports: 06/30/2020
Number of Days to Update: 76

Source: Department of Environmental Quality
Telephone: 225-219-3168
Last EDR Contact: 07/14/2020
Next Scheduled EDR Contact: 11/02/2020
Data Release Frequency: Varies

NPDES: LPDES Permits Database

A listing of sites with a Louisiana Pollutant Discharge Elimination System (LPDES) program issued permit.

Date of Government Version: 04/13/2020
Date Data Arrived at EDR: 04/15/2020
Date Made Active in Reports: 07/01/2020
Number of Days to Update: 77

Source: Department of Environmental Quality
Telephone: 225-219-3181
Last EDR Contact: 07/14/2020
Next Scheduled EDR Contact: 11/02/2020
Data Release Frequency: Varies

REM: Division of Remediation Services Database

Facilities or sites come to the Underground Storage Tank and Remediation Division either through self notification or referral. These sites are designated for remediation via the following regulatory paths: Solid Waste (SW), Hazardous Waste (Haz Waste), Groundwater (Grwater), Inactive & Abandoned Sites (Confirmed or Potential), or Underground Storage Tanks (UST).

Date of Government Version: 07/08/2020
Date Data Arrived at EDR: 07/09/2020
Date Made Active in Reports: 09/28/2020
Number of Days to Update: 81

Source: Department of Environmental Quality
Telephone: 225-219-3168
Last EDR Contact: 07/08/2020
Next Scheduled EDR Contact: 10/26/2020
Data Release Frequency: Quarterly

UIC: Underground Injection Wells Listing

A listing of underground injection well locations.

Date of Government Version: 05/26/2020
Date Data Arrived at EDR: 05/26/2020
Date Made Active in Reports: 08/10/2020
Number of Days to Update: 76

Source: Department of Natural Resources
Telephone: 225-342-5515
Last EDR Contact: 08/25/2020
Next Scheduled EDR Contact: 12/07/2020
Data Release Frequency: Varies

PCS: Permit Compliance System

PCS is a computerized management information system that contains data on National Pollutant Discharge Elimination System (NPDES) permit holding facilities. PCS tracks the permit, compliance, and enforcement status of NPDES facilities.

Date of Government Version: 07/14/2011
Date Data Arrived at EDR: 08/05/2011
Date Made Active in Reports: 09/29/2011
Number of Days to Update: 55

Source: EPA, Office of Water
Telephone: 202-564-2496
Last EDR Contact: 10/02/2020
Next Scheduled EDR Contact: 01/18/2021
Data Release Frequency: Semi-Annually

PCS ENF: Enforcement data

No description is available for this data

Date of Government Version: 12/31/2014
Date Data Arrived at EDR: 02/05/2015
Date Made Active in Reports: 03/06/2015
Number of Days to Update: 29

Source: EPA
Telephone: 202-564-2497
Last EDR Contact: 10/02/2020
Next Scheduled EDR Contact: 01/18/2021
Data Release Frequency: Varies

GOVERNMENT RECORDS SEARCHED / DATA CURRENCY TRACKING

PCS INACTIVE: Listing of Inactive PCS Permits

An inactive permit is a facility that has shut down or is no longer discharging.

Date of Government Version: 11/05/2014	Source: EPA
Date Data Arrived at EDR: 01/06/2015	Telephone: 202-564-2496
Date Made Active in Reports: 05/06/2015	Last EDR Contact: 10/02/2020
Number of Days to Update: 120	Next Scheduled EDR Contact: 01/18/2021
	Data Release Frequency: Semi-Annually

MINES MRDS: Mineral Resources Data System Mineral Resources Data System

Date of Government Version: 04/06/2018	Source: USGS
Date Data Arrived at EDR: 10/21/2019	Telephone: 703-648-6533
Date Made Active in Reports: 10/24/2019	Last EDR Contact: 08/28/2020
Number of Days to Update: 3	Next Scheduled EDR Contact: 12/07/2020
	Data Release Frequency: Varies

EDR HIGH RISK HISTORICAL RECORDS

EDR Exclusive Records

EDR MGP: EDR Proprietary Manufactured Gas Plants

The EDR Proprietary Manufactured Gas Plant Database includes records of coal gas plants (manufactured gas plants) compiled by EDR's researchers. Manufactured gas sites were used in the United States from the 1800's to 1950's to produce a gas that could be distributed and used as fuel. These plants used whale oil, rosin, coal, or a mixture of coal, oil, and water that also produced a significant amount of waste. Many of the byproducts of the gas production, such as coal tar (oily waste containing volatile and non-volatile chemicals), sludges, oils and other compounds are potentially hazardous to human health and the environment. The byproduct from this process was frequently disposed of directly at the plant site and can remain or spread slowly, serving as a continuous source of soil and groundwater contamination.

Date of Government Version: N/A	Source: EDR, Inc.
Date Data Arrived at EDR: N/A	Telephone: N/A
Date Made Active in Reports: N/A	Last EDR Contact: N/A
Number of Days to Update: N/A	Next Scheduled EDR Contact: N/A
	Data Release Frequency: No Update Planned

EDR Hist Auto: EDR Exclusive Historical Auto Stations

EDR has searched selected national collections of business directories and has collected listings of potential gas station/filling station/service station sites that were available to EDR researchers. EDR's review was limited to those categories of sources that might, in EDR's opinion, include gas station/filling station/service station establishments. The categories reviewed included, but were not limited to gas, gas station, gasoline station, filling station, auto, automobile repair, auto service station, service station, etc. This database falls within a category of information EDR classifies as "High Risk Historical Records", or HRHR. EDR's HRHR effort presents unique and sometimes proprietary data about past sites and operations that typically create environmental concerns, but may not show up in current government records searches.

Date of Government Version: N/A	Source: EDR, Inc.
Date Data Arrived at EDR: N/A	Telephone: N/A
Date Made Active in Reports: N/A	Last EDR Contact: N/A
Number of Days to Update: N/A	Next Scheduled EDR Contact: N/A
	Data Release Frequency: Varies

EDR Hist Cleaner: EDR Exclusive Historical Cleaners

EDR has searched selected national collections of business directories and has collected listings of potential dry cleaner sites that were available to EDR researchers. EDR's review was limited to those categories of sources that might, in EDR's opinion, include dry cleaning establishments. The categories reviewed included, but were not limited to dry cleaners, cleaners, laundry, laundromat, cleaning/laundry, wash & dry etc. This database falls within a category of information EDR classifies as "High Risk Historical Records", or HRHR. EDR's HRHR effort presents unique and sometimes proprietary data about past sites and operations that typically create environmental concerns, but may not show up in current government records searches.

GOVERNMENT RECORDS SEARCHED / DATA CURRENCY TRACKING

Date of Government Version: N/A
Date Data Arrived at EDR: N/A
Date Made Active in Reports: N/A
Number of Days to Update: N/A

Source: EDR, Inc.
Telephone: N/A
Last EDR Contact: N/A
Next Scheduled EDR Contact: N/A
Data Release Frequency: Varies

EDR RECOVERED GOVERNMENT ARCHIVES

Exclusive Recovered Govt. Archives

RGA HWS: Recovered Government Archive State Hazardous Waste Facilities List

The EDR Recovered Government Archive State Hazardous Waste database provides a list of SHWS incidents derived from historical databases and includes many records that no longer appear in current government lists. Compiled from Records formerly available from the Department of Environmental Quality in Louisiana.

Date of Government Version: N/A
Date Data Arrived at EDR: 07/01/2013
Date Made Active in Reports: 01/03/2014
Number of Days to Update: 186

Source: Department of Environmental Quality
Telephone: N/A
Last EDR Contact: 06/01/2012
Next Scheduled EDR Contact: N/A
Data Release Frequency: Varies

RGA LF: Recovered Government Archive Solid Waste Facilities List

The EDR Recovered Government Archive Landfill database provides a list of landfills derived from historical databases and includes many records that no longer appear in current government lists. Compiled from Records formerly available from the Department of Environmental Quality in Louisiana.

Date of Government Version: N/A
Date Data Arrived at EDR: 07/01/2013
Date Made Active in Reports: 01/15/2014
Number of Days to Update: 198

Source: Department of Environmental Quality
Telephone: N/A
Last EDR Contact: 06/01/2012
Next Scheduled EDR Contact: N/A
Data Release Frequency: Varies

RGA LUST: Recovered Government Archive Leaking Underground Storage Tank

The EDR Recovered Government Archive Leaking Underground Storage Tank database provides a list of LUST incidents derived from historical databases and includes many records that no longer appear in current government lists. Compiled from Records formerly available from the Department of Environmental Quality in Louisiana.

Date of Government Version: N/A
Date Data Arrived at EDR: 07/01/2013
Date Made Active in Reports: 01/03/2014
Number of Days to Update: 186

Source: Department of Environmental Quality
Telephone: N/A
Last EDR Contact: 06/01/2012
Next Scheduled EDR Contact: N/A
Data Release Frequency: Varies

OTHER DATABASE(S)

Depending on the geographic area covered by this report, the data provided in these specialty databases may or may not be complete. For example, the existence of wetlands information data in a specific report does not mean that all wetlands in the area covered by the report are included. Moreover, the absence of any reported wetlands information does not necessarily mean that wetlands do not exist in the area covered by the report.

CT MANIFEST: Hazardous Waste Manifest Data

Facility and manifest data. Manifest is a document that lists and tracks hazardous waste from the generator through transporters to a tsd facility.

Date of Government Version: 05/12/2020
Date Data Arrived at EDR: 05/12/2020
Date Made Active in Reports: 07/27/2020
Number of Days to Update: 76

Source: Department of Energy & Environmental Protection
Telephone: 860-424-3375
Last EDR Contact: 08/10/2020
Next Scheduled EDR Contact: 11/23/2020
Data Release Frequency: No Update Planned

GOVERNMENT RECORDS SEARCHED / DATA CURRENCY TRACKING

NY MANIFEST: Facility and Manifest Data

Manifest is a document that lists and tracks hazardous waste from the generator through transporters to a TSD facility.

Date of Government Version: 01/01/2019
Date Data Arrived at EDR: 04/29/2020
Date Made Active in Reports: 07/10/2020
Number of Days to Update: 72

Source: Department of Environmental Conservation
Telephone: 518-402-8651
Last EDR Contact: 07/31/2020
Next Scheduled EDR Contact: 11/09/2020
Data Release Frequency: Quarterly

PA MANIFEST: Manifest Information

Hazardous waste manifest information.

Date of Government Version: 06/30/2018
Date Data Arrived at EDR: 07/19/2019
Date Made Active in Reports: 09/10/2019
Number of Days to Update: 53

Source: Department of Environmental Protection
Telephone: 717-783-8990
Last EDR Contact: 07/09/2020
Next Scheduled EDR Contact: 10/26/2020
Data Release Frequency: Annually

WI MANIFEST: Manifest Information

Hazardous waste manifest information.

Date of Government Version: 05/31/2018
Date Data Arrived at EDR: 06/19/2019
Date Made Active in Reports: 09/03/2019
Number of Days to Update: 76

Source: Department of Natural Resources
Telephone: N/A
Last EDR Contact: 09/02/2020
Next Scheduled EDR Contact: 12/21/2020
Data Release Frequency: Annually

Oil/Gas Pipelines

Source: Endeavor Business Media

Petroleum Bundle (Crude Oil, Refined Products, Petrochemicals, Gas Liquids (LPG/NGL), and Specialty Gases (Miscellaneous)) N = Natural Gas Bundle (Natural Gas, Gas Liquids (LPG/NGL), and Specialty Gases (Miscellaneous)). This map includes information copyrighted by Endeavor Business Media. This information is provided on a best effort basis and Endeavor Business Media does not guarantee its accuracy nor warrant its fitness for any particular purpose. Such information has been reprinted with the permission of Endeavor Business Media.

Electric Power Transmission Line Data

Source: Endeavor Business Media

This map includes information copyrighted by Endeavor Business Media. This information is provided on a best effort basis and Endeavor Business Media does not guarantee its accuracy nor warrant its fitness for any particular purpose. Such information has been reprinted with the permission of Endeavor Business Media.

Sensitive Receptors: There are individuals deemed sensitive receptors due to their fragile immune systems and special sensitivity to environmental discharges. These sensitive receptors typically include the elderly, the sick, and children. While the location of all sensitive receptors cannot be determined, EDR indicates those buildings and facilities - schools, daycares, hospitals, medical centers, and nursing homes - where individuals who are sensitive receptors are likely to be located.

AHA Hospitals:

Source: American Hospital Association, Inc.
Telephone: 312-280-5991

The database includes a listing of hospitals based on the American Hospital Association's annual survey of hospitals.

Medical Centers: Provider of Services Listing

Source: Centers for Medicare & Medicaid Services
Telephone: 410-786-3000

A listing of hospitals with Medicare provider number, produced by Centers of Medicare & Medicaid Services, a federal agency within the U.S. Department of Health and Human Services.

Nursing Homes

Source: National Institutes of Health
Telephone: 301-594-6248

Information on Medicare and Medicaid certified nursing homes in the United States.

Public Schools

Source: National Center for Education Statistics
Telephone: 202-502-7300

The National Center for Education Statistics' primary database on elementary and secondary public education in the United States. It is a comprehensive, annual, national statistical database of all public elementary and secondary schools and school districts, which contains data that are comparable across all states.

GOVERNMENT RECORDS SEARCHED / DATA CURRENCY TRACKING

Private Schools

Source: National Center for Education Statistics

Telephone: 202-502-7300

The National Center for Education Statistics' primary database on private school locations in the United States.

Flood Zone Data: This data was obtained from the Federal Emergency Management Agency (FEMA). It depicts 100-year and 500-year flood zones as defined by FEMA. It includes the National Flood Hazard Layer (NFHL) which incorporates Flood Insurance Rate Map (FIRM) data and Q3 data from FEMA in areas not covered by NFHL.

Source: FEMA

Telephone: 877-336-2627

Date of Government Version: 2003, 2015

NWI: National Wetlands Inventory. This data, available in select counties across the country, was obtained by EDR in 2002, 2005 and 2010 from the U.S. Fish and Wildlife Service.

Current USGS 7.5 Minute Topographic Map

Source: U.S. Geological Survey

STREET AND ADDRESS INFORMATION

© 2015 TomTom North America, Inc. All rights reserved. This material is proprietary and the subject of copyright protection and other intellectual property rights owned by or licensed to Tele Atlas North America, Inc. The use of this material is subject to the terms of a license agreement. You will be held liable for any unauthorized copying or disclosure of this material.

GEOCHECK[®] - PHYSICAL SETTING SOURCE ADDENDUM

TARGET PROPERTY ADDRESS

EAST OUACHITA LED SITE
MILLHAVEN ROAD
MONROE, LA 71203

TARGET PROPERTY COORDINATES

Latitude (North):	32.494444 - 32° 29' 40.00"
Longitude (West):	92.025 - 92° 1' 30.00"
Universal Transverse Mercator:	Zone 15
UTM X (Meters):	591600.2
UTM Y (Meters):	3595472.5
Elevation:	72 ft. above sea level

USGS TOPOGRAPHIC MAP

Target Property Map:	5637177 MONROE SOUTH, LA
Version Date:	2012
Northwest Map:	5637175 MONROE NORTH, LA
Version Date:	2012

EDR's GeoCheck Physical Setting Source Addendum is provided to assist the environmental professional in forming an opinion about the impact of potential contaminant migration.

Assessment of the impact of contaminant migration generally has two principle investigative components:

1. Groundwater flow direction, and
2. Groundwater flow velocity.

Groundwater flow direction may be impacted by surface topography, hydrology, hydrogeology, characteristics of the soil, and nearby wells. Groundwater flow velocity is generally impacted by the nature of the geologic strata.

GEOCHECK® - PHYSICAL SETTING SOURCE SUMMARY

GROUNDWATER FLOW DIRECTION INFORMATION

Groundwater flow direction for a particular site is best determined by a qualified environmental professional using site-specific well data. If such data is not reasonably ascertainable, it may be necessary to rely on other sources of information, such as surface topographic information, hydrologic information, hydrogeologic data collected on nearby properties, and regional groundwater flow information (from deep aquifers).

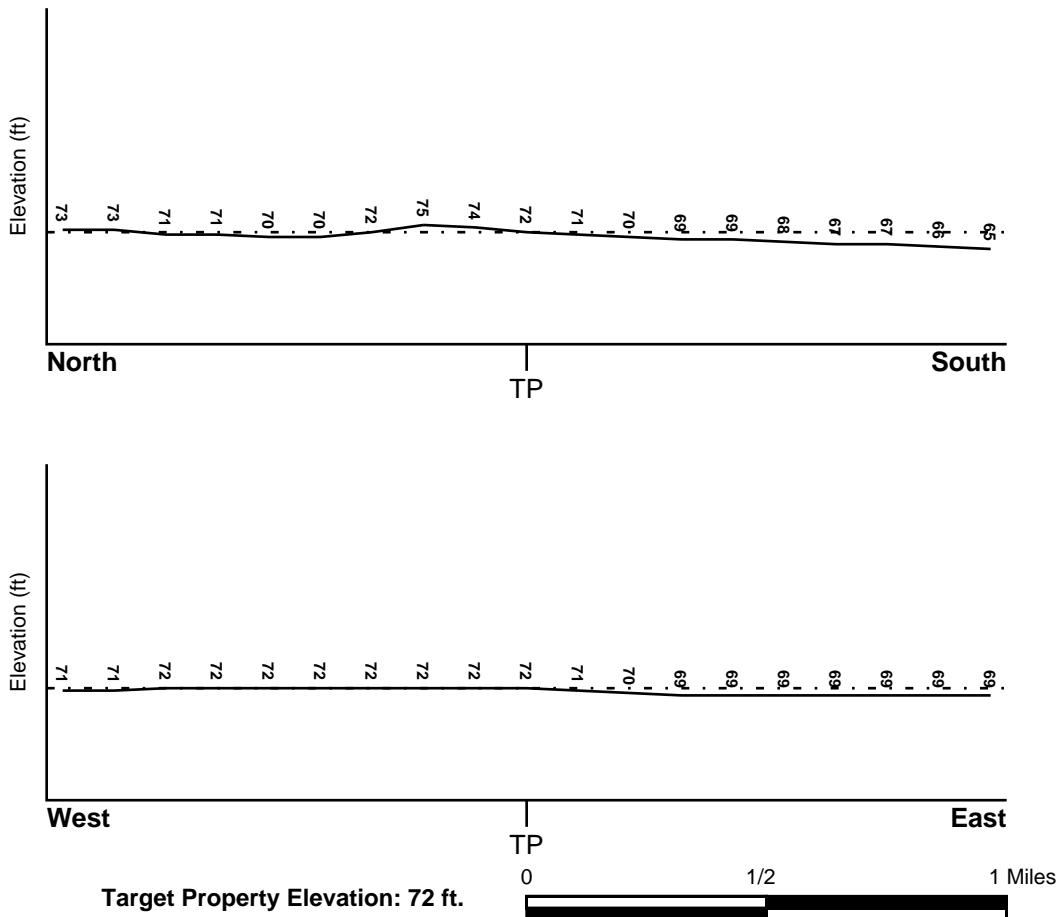
TOPOGRAPHIC INFORMATION

Surface topography may be indicative of the direction of surficial groundwater flow. This information can be used to assist the environmental professional in forming an opinion about the impact of nearby contaminated properties or, should contamination exist on the target property, what downgradient sites might be impacted.

TARGET PROPERTY TOPOGRAPHY

General Topographic Gradient: General SE

SURROUNDING TOPOGRAPHY: ELEVATION PROFILES



Source: Topography has been determined from the USGS 7.5' Digital Elevation Model and should be evaluated on a relative (not an absolute) basis. Relative elevation information between sites of close proximity should be field verified.

GEOCHECK® - PHYSICAL SETTING SOURCE SUMMARY

HYDROLOGIC INFORMATION

Surface water can act as a hydrologic barrier to groundwater flow. Such hydrologic information can be used to assist the environmental professional in forming an opinion about the impact of nearby contaminated properties or, should contamination exist on the target property, what downgradient sites might be impacted.

Refer to the Physical Setting Source Map following this summary for hydrologic information (major waterways and bodies of water).

FEMA FLOOD ZONE

<u>Flood Plain Panel at Target Property</u>	<u>FEMA Source Type</u>
22073C0075E	FEMA Q3 Flood data
<u>Additional Panels in search area:</u>	<u>FEMA Source Type</u>
Not Reported	

NATIONAL WETLAND INVENTORY

<u>NWI Quad at Target Property</u>	<u>NWI Electronic Data Coverage</u>
NOT AVAILABLE	YES - refer to the Overview Map and Detail Map

HYDROGEOLOGIC INFORMATION

Hydrogeologic information obtained by installation of wells on a specific site can often be an indicator of groundwater flow direction in the immediate area. Such hydrogeologic information can be used to assist the environmental professional in forming an opinion about the impact of nearby contaminated properties or, should contamination exist on the target property, what downgradient sites might be impacted.

Site-Specific Hydrogeological Data*:

Search Radius:	1.25 miles
Status:	Not found

AQUIFLOW®

Search Radius: 1.000 Mile.

EDR has developed the AQUIFLOW Information System to provide data on the general direction of groundwater flow at specific points. EDR has reviewed reports submitted by environmental professionals to regulatory authorities at select sites and has extracted the date of the report, groundwater flow direction as determined hydrogeologically, and the depth to water table.

<u>MAP ID</u>	<u>LOCATION FROM TP</u>	<u>GENERAL DIRECTION GROUNDWATER FLOW</u>
Not Reported		

GEOCHECK® - PHYSICAL SETTING SOURCE SUMMARY

GROUNDWATER FLOW VELOCITY INFORMATION

Groundwater flow velocity information for a particular site is best determined by a qualified environmental professional using site specific geologic and soil strata data. If such data are not reasonably ascertainable, it may be necessary to rely on other sources of information, including geologic age identification, rock stratigraphic unit and soil characteristics data collected on nearby properties and regional soil information. In general, contaminant plumes move more quickly through sandy-gravelly types of soils than silty-clayey types of soils.

GEOLOGIC INFORMATION IN GENERAL AREA OF TARGET PROPERTY

Geologic information can be used by the environmental professional in forming an opinion about the relative speed at which contaminant migration may be occurring.

ROCK STRATIGRAPHIC UNIT

Era: Cenozoic
System: Quaternary
Series: Holocene
Code: Qh (decoded above as Era, System & Series)

GEOLOGIC AGE IDENTIFICATION

Category: Stratified Sequence

Geologic Age and Rock Stratigraphic Unit Source: P.G. Schruben, R.E. Arndt and W.J. Bawiec, Geology of the Conterminous U.S. at 1:2,500,000 Scale - a digital representation of the 1974 P.B. King and H.M. Beikman Map, USGS Digital Data Series DDS - 11 (1994).

DOMINANT SOIL COMPOSITION IN GENERAL AREA OF TARGET PROPERTY

The U.S. Department of Agriculture's (USDA) Soil Conservation Service (SCS) leads the National Cooperative Soil Survey (NCSS) and is responsible for collecting, storing, maintaining and distributing soil survey information for privately owned lands in the United States. A soil map in a soil survey is a representation of soil patterns in a landscape. Soil maps for STATSGO are compiled by generalizing more detailed (SSURGO) soil survey maps. The following information is based on Soil Conservation Service STATSGO data.

Soil Component Name: HEBERT
Soil Surface Texture: silt loam
Hydrologic Group: Class C - Slow infiltration rates. Soils with layers impeding downward movement of water, or soils with moderately fine or fine textures.
Soil Drainage Class: Somewhat poorly. Soils commonly have a layer with low hydraulic conductivity, wet state high in profile, etc. Depth to water table is 1 to 3 feet.

Hydric Status: Soil does not meet the requirements for a hydric soil.

Corrosion Potential - Uncoated Steel: HIGH

Depth to Bedrock Min: > 60 inches

Depth to Bedrock Max: > 60 inches

GEOCHECK® - PHYSICAL SETTING SOURCE SUMMARY

Soil Layer Information							
Layer	Boundary		Soil Texture Class	Classification		Permeability Rate (in/hr)	Soil Reaction (pH)
	Upper	Lower		AASHTO Group	Unified Soil		
1	0 inches	10 inches	silt loam	Silt-Clay Materials (more than 35 pct. passing No. 200), Silty Soils.	FINE-GRAINED SOILS, Silts and Clays (liquid limit less than 50%), silt.	Max: 2.00 Min: 0.60	Max: 7.30 Min: 4.50
2	10 inches	37 inches	loam	Silt-Clay Materials (more than 35 pct. passing No. 200), Clayey Soils.	FINE-GRAINED SOILS, Silts and Clays (liquid limit less than 50%), Lean Clay Soils.	Max: 0.60 Min: 0.20	Max: 6.50 Min: 4.50
3	37 inches	72 inches	very fine sandy loam	Silt-Clay Materials (more than 35 pct. passing No. 200), Silty Soils.	FINE-GRAINED SOILS, Silts and Clays (liquid limit less than 50%), silt.	Max: 2.00 Min: 0.60	Max: 7.80 Min: 5.10

OTHER SOIL TYPES IN AREA

Based on Soil Conservation Service STATSGO data, the following additional subordinant soil types may appear within the general area of target property.

Soil Surface Textures: clay

Surficial Soil Types: clay

Shallow Soil Types: No Other Soil Types

Deeper Soil Types: loam
stratified
clay

LOCAL / REGIONAL WATER AGENCY RECORDS

EDR Local/Regional Water Agency records provide water well information to assist the environmental professional in assessing sources that may impact ground water flow direction, and in forming an opinion about the impact of contaminant migration on nearby drinking water wells.

GEOCHECK® - PHYSICAL SETTING SOURCE SUMMARY

WELL SEARCH DISTANCE INFORMATION

<u>DATABASE</u>	<u>SEARCH DISTANCE (miles)</u>
Federal USGS	1.000
Federal FRDS PWS	Nearest PWS within 1 mile
State Database	1.000

FEDERAL USGS WELL INFORMATION

<u>MAP ID</u>	<u>WELL ID</u>	<u>LOCATION FROM TP</u>
B7	USGS40000413750	1/2 - 1 Mile SE
C9	USGS40000413809	1/2 - 1 Mile ENE
D13	USGS40000413835	1/2 - 1 Mile WNW
E15	USGS40000413764	1/2 - 1 Mile WSW
F17	USGS40000413834	1/2 - 1 Mile WNW
G19	USGS40000413870	1/2 - 1 Mile WNW
H21	USGS40000413810	1/2 - 1 Mile West

FEDERAL FRDS PUBLIC WATER SUPPLY SYSTEM INFORMATION

<u>MAP ID</u>	<u>WELL ID</u>	<u>LOCATION FROM TP</u>
No PWS System Found		

Note: PWS System location is not always the same as well location.

STATE DATABASE WELL INFORMATION

<u>MAP ID</u>	<u>WELL ID</u>	<u>LOCATION FROM TP</u>
A1	LATD50000181874	1/4 - 1/2 Mile South
A2	LATD50000189495	1/4 - 1/2 Mile South
A3	LATD50000189497	1/4 - 1/2 Mile South
A4	LATD50000189496	1/4 - 1/2 Mile South
A5	LATD50000181875	1/4 - 1/2 Mile South
6	LATD50000097923	1/4 - 1/2 Mile WSW
B8	LATD50000171285	1/2 - 1 Mile SE
C10	LATD50000098404	1/2 - 1 Mile East
11	LATD50000095985	1/2 - 1 Mile South
D12	LATD50000094488	1/2 - 1 Mile WNW
E14	LATD50000094266	1/2 - 1 Mile WSW
F16	LATD50000095991	1/2 - 1 Mile WNW
G18	LATD50000094356	1/2 - 1 Mile WNW
H20	LATD50000094714	1/2 - 1 Mile West

OTHER STATE DATABASE INFORMATION

STATE OIL/GAS WELL INFORMATION

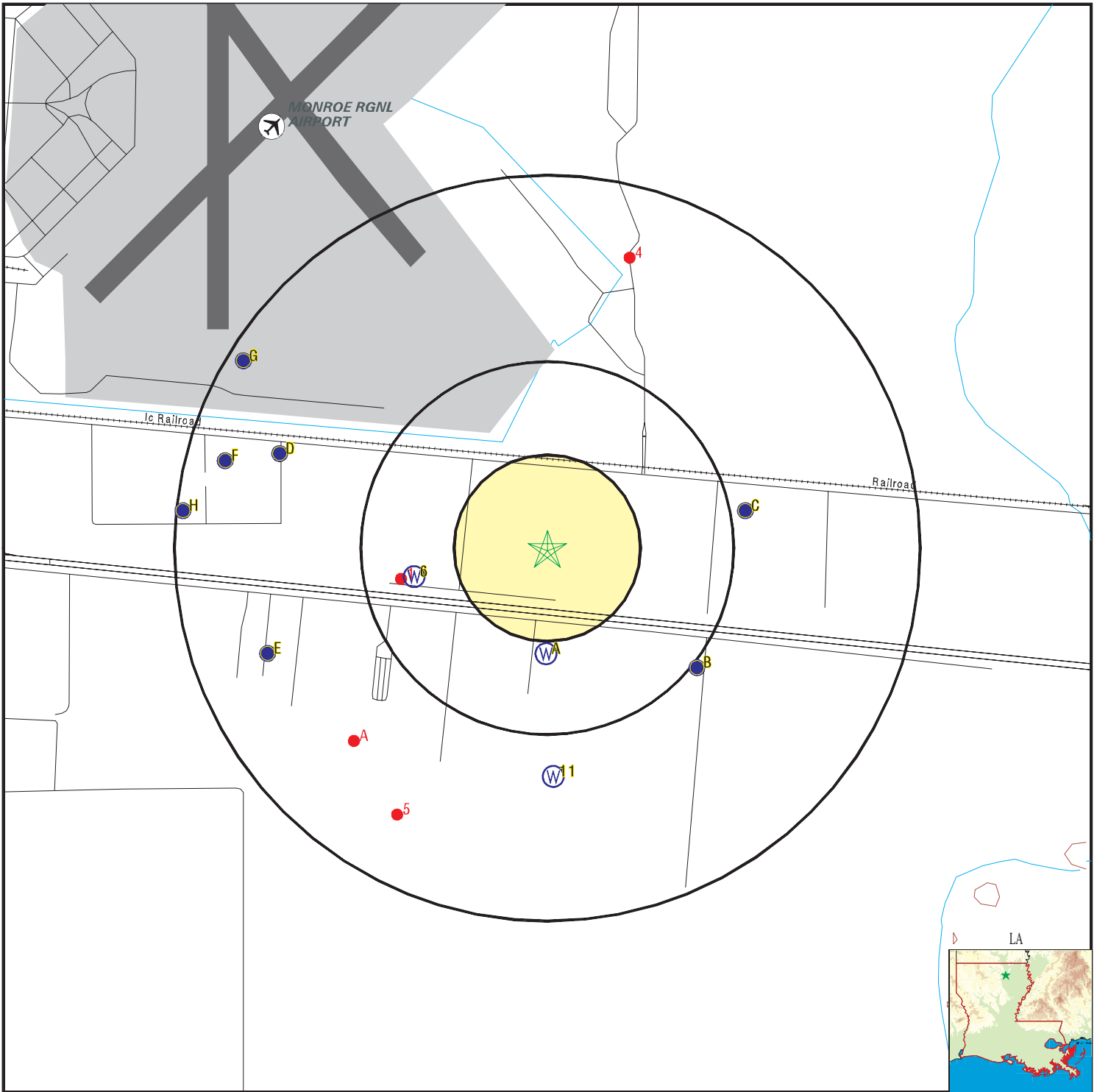
<u>MAP ID</u>	<u>WELL ID</u>	<u>LOCATION FROM TP</u>
1	LAOG11000015615	1/4 - 1/2 Mile WSW

GEOCHECK® - PHYSICAL SETTING SOURCE SUMMARY

STATE OIL/GAS WELL INFORMATION

<u>MAP ID</u>	<u>WELL ID</u>	<u>LOCATION FROM TP</u>
A2	LAOG11000118481	1/2 - 1 Mile SW
A3	LAOG11000172976	1/2 - 1 Mile SW
4	LAOG11000211644	1/2 - 1 Mile NNE
5	LAOG11000016192	1/2 - 1 Mile SSW

PHYSICAL SETTING SOURCE MAP - 6219564.2s



- County Boundary
- Major Roads
- Contour Lines
- Airports
- Earthquake epicenter, Richter 5 or greater
- Water Wells
- Public Water Supply Wells
- Cluster of Multiple Icons



- Groundwater Flow Direction
- Indeterminate Groundwater Flow at Location
- Groundwater Flow Varies at Location
- Closest Hydrogeological Data
- Oil, gas or related wells



SITE NAME: East Ouachita LED Site
 ADDRESS: Millhaven Road
 Monroe LA 71203
 LAT/LONG: 32.494444 / 92.025

CLIENT: PPM Consultants Inc.
 CONTACT: Jordan Harper
 INQUIRY #: 6219564.2s
 DATE: October 08, 2020 4:38 pm

GEOCHECK® - PHYSICAL SETTING SOURCE MAP FINDINGS

Map ID
 Direction
 Distance
 Elevation

Database EDR ID Number

A1
South
1/4 - 1/2 Mile
Lower

LA WELLS LATD50000181874

Database:	Water Well Registration Data File	Local Well #:	6802Z
Well ID:	073-6802Z	Seq #:	00
Well Use:	monitor	Well Depth:	16
Owner:	JIMMY SANDERS	Geo Unit:	112ORVAC
Date Drilled:	07/19/2010	Chem Analysis:	N
Mechanic Test:	N	Pump Test:	N
Bio Analysis:	N	Driller:	WALKER-HILL(CO)ENVIRONMENTAL, INC.
Driller:	WALKER-HILL(CO)ENVIRONMENTAL, INC.	Driller #:	574
Driller #:	574	Elevation:	0069
Hole Depth:	16	Depth from Surface:	7
Measure Date:	07/21/2010	Date Added by Agency:	Not Reported
Date Registered by Agency:	10/29/2010	Date Plugged:	11-8-11
Plugged By:	Not Reported	Yield on Pump Test:	Not Reported
Drawdown on Test:	Not Reported	Casing Diameter:	2
Casing Material:	PLASTIC	Screen Diameter:	2
Screen Interval:	Not Reported	Associated Well Serial #:	Not Reported
Well Name:	MW-3	Comments:	Not Reported
Pumpdown Method:	Not Reported	Extension Pipe Length:	Not Reported
Top of Extension Pipe:	Not Reported	Bottom of Extension Pipe:	Not Reported
Screen Material Type:	PLASTIC	Gravel Packed:	N
Ground Elevation:	Not Reported	Screen Diameter:	Not Reported
Remarks:	Not Reported	Avg Heat Pump Depth:	0
Heat Pump Hole #:	Not Reported	Annular Space Cemented Depth:	1
Screen Interval Length:	10	Screen Slot Size:	.010
Inspection Comments:	0	Pump Depth:	Not Reported
Pump Horsepower:	Not Reported	Planned Pumpage (GPM):	0
Planned Pumpage (hr/day):	0	Planned Pumpage (days/yr):	Not Reported
Pump Rate (Gal/day):	Not Reported	Measurement Method:	Not Reported
Hrs of Test:	0	Pump Test Date:	0
Static Water Level:	Not Reported	Static Measurement Method:	Not Reported
Water Level Post-Test:	Not Reported	Pump Test Done:	0
Cementing Method:	P	P and A Comments:	Not Reported
P and A Details:	The Surface Completion Was Removed And The Well Material Was Removed From The Borehole. Borehole Was Then Grouted From Bottom To Top Via Tremie Pipe With Cement/Bentonite Slurry Using The Pump Down Method. Area Was Then Backfilled With Native Materials A		
Casing Length:	4	Driller Owner:	HILL, GARY P.
Owner ID:	4958	Well Status:	Plugged and Abandoned

A2
South
1/4 - 1/2 Mile
Lower

LA WELLS LATD50000189495

Database:	Water Well Registration Data File	Local Well #:	6801Z
Well ID:	073-6801Z	Seq #:	00
Well Use:	monitor	Well Depth:	15
Owner:	JIMMY SANDERS	Geo Unit:	112ORVAC
Date Drilled:	07/19/2010	Chem Analysis:	N
Mechanic Test:	N	Pump Test:	N
Bio Analysis:	N	Driller:	WALKER-HILL(CO)ENVIRONMENTAL, INC.
Driller:	WALKER-HILL(CO)ENVIRONMENTAL, INC.	Driller #:	574
Driller #:	574	Elevation:	0069
Hole Depth:	16	Depth from Surface:	07

GEOCHECK® - PHYSICAL SETTING SOURCE MAP FINDINGS

Measure Date:	07/21/2010	Date Added by Agency:	Not Reported
Date Registered by Agency:	10/27/2010	Date Plugged:	11-8-11
Plugged By:	Not Reported	Yield on Pump Test:	Not Reported
Drawdown on Test:	Not Reported	Casing Diameter:	2
Casing Material:	PLASTIC	Screen Diameter:	2
Screen Interval:	Not Reported	Associated Well Serial #:	Not Reported
Well Name:	MW-4	Comments:	Not Reported
Pumpdown Method:	Not Reported	Extension Pipe Length:	Not Reported
Top of Extension Pipe:	Not Reported	Bottom of Extension Pipe:	Not Reported
Screen Material Type:	PLASTIC	Gravel Packed:	N
Ground Elevation:	Not Reported	Screen Diameter:	Not Reported
Remarks:	Not Reported	Avg Heat Pump Depth:	0
Heat Pump Hole #:	Not Reported	Annular Space Cemented Depth:	1
Screen Interval Length:	10	Screen Slot Size:	.010
Inspection Comments:	0	Pump Depth:	Not Reported
Pump Horsepower:	Not Reported	Planned Pumpage (GPM):	0
Planned Pumpage (hr/day):	0	Planned Pumpage (days/yr):	Not Reported
Pump Rate (Gal/day):	Not Reported	Measurement Method:	Not Reported
Hrs of Test:	0	Pump Test Date:	0
Static Water Level:	Not Reported	Static Measurement Method:	Not Reported
Water Level Post-Test:	Not Reported	Pump Test Done:	0
Cementing Method:	P	P and A Comments:	Not Reported
P and A Details:	The Surface Completion Was Removed And The Well Material Was Removed From The Borehole. Borehole Was Then Grouted From Bottom To Top Via Tremie Pipe With Cement/Bentonite Slurry Using The Pump Down Method. Area Was Then Backfilled With Native Materials A		
Casing Length:	3	Driller Owner:	HILL, GARY P.
Owner ID:	4958	Well Status:	Plugged and Abandoned

A3
South
1/4 - 1/2 Mile
Lower

LA WELLS LATD50000189497

Database:	Water Well Registration Data File	Local Well #:	6804Z
Well ID:	073-6804Z	Seq #:	01
Well Use:	monitor	Well Depth:	16
Owner:	JIMMY SANDERS	Geo Unit:	112ORVAC
Date Drilled:	07/19/2010	Chem Analysis:	N
Mechanic Test:	N	Pump Test:	N
Bio Analysis:	N		
Driller:	WALKER-HILL(CO)ENVIRONMENTAL, INC.		
Driller #:	574	Elevation:	0069
Hole Depth:	16	Depth from Surface:	6
Measure Date:	07/21/2010	Date Added by Agency:	Not Reported
Date Registered by Agency:	Not Reported	Date Plugged:	11-8-11
Plugged By:	Not Reported	Yield on Pump Test:	Not Reported
Drawdown on Test:	Not Reported	Casing Diameter:	2
Casing Material:	PLASTIC	Screen Diameter:	2
Screen Interval:	Not Reported	Associated Well Serial #:	Not Reported
Well Name:	MW-1	Comments:	Not Reported
Pumpdown Method:	Not Reported	Extension Pipe Length:	Not Reported
Top of Extension Pipe:	Not Reported	Bottom of Extension Pipe:	Not Reported
Screen Material Type:	PLASTIC	Gravel Packed:	N
Ground Elevation:	Not Reported	Screen Diameter:	Not Reported
Remarks:	Not Reported	Avg Heat Pump Depth:	0
Heat Pump Hole #:	Not Reported	Annular Space Cemented Depth:	1
Screen Interval Length:	10	Screen Slot Size:	.010
Inspection Comments:	0	Pump Depth:	Not Reported
Pump Horsepower:	Not Reported	Planned Pumpage (GPM):	0
Planned Pumpage (hr/day):	0	Planned Pumpage (days/yr):	Not Reported

GEOCHECK® - PHYSICAL SETTING SOURCE MAP FINDINGS

Pump Rate (Gal/day):	Not Reported	Measurement Method:	Not Reported
Hrs of Test:	0	Pump Test Date:	0
Static Water Level:	Not Reported	Static Measurement Method:	Not Reported
Water Level Post-Test:	Not Reported	Pump Test Done:	0
Cementing Method:	P	P and A Comments:	Not Reported
P and A Details:	The Surface Completion Was Removed And The Well Material Was Removed From The Borehole. Borehole Was Then Grouted From Bottom To Top Via Tremie Pipe With Cement/Bentonite Slurry Using The Pump Down Method. Area Was Then Backfilled With Native Materials A		
Casing Length:	4	Driller Owner:	HILL, GARY P.
Owner ID:	4958	Well Status:	Plugged and Abandoned

A4
South
1/4 - 1/2 Mile
Lower

LA WELLS LATD50000189496

Database:	Water Well Registration Data File	Local Well #:	6803Z
Well ID:	073-6803Z	Seq #:	00
Well Use:	monitor	Well Depth:	16
Owner:	JIMMY SANDERS	Geo Unit:	112ORVAC
Date Drilled:	07/19/2010	Chem Analysis:	N
Mechanic Test:	N	Pump Test:	N
Bio Analysis:	N	Driller:	WALKER-HILL(CO)ENVIRONMENTAL, INC.
Driller #:	574	Elevation:	0069
Hole Depth:	16	Depth from Surface:	7
Measure Date:	07/21/2010	Date Added by Agency:	Not Reported
Date Registered by Agency:	Not Reported	Date Plugged:	11-8-11
Plugged By:	Not Reported	Yield on Pump Test:	Not Reported
Drawdown on Test:	Not Reported	Casing Diameter:	2
Casing Material:	PLASTIC	Screen Diameter:	2
Screen Interval:	Not Reported	Associated Well Serial #:	Not Reported
Well Name:	MW-2	Comments:	Not Reported
Pumpdown Method:	Not Reported	Extension Pipe Length:	Not Reported
Top of Extension Pipe:	Not Reported	Bottom of Extension Pipe:	Not Reported
Screen Material Type:	PLASTIC	Gravel Packed:	N
Ground Elevation:	Not Reported	Screen Diameter:	Not Reported
Remarks:	Not Reported	Avg Heat Pump Depth:	0
Heat Pump Hole #:	Not Reported	Annular Space Cemented Depth:	1
Screen Interval Length:	10	Screen Slot Size:	.010
Inspection Comments:	0	Pump Depth:	Not Reported
Pump Horsepower:	Not Reported	Planned Pumpage (GPM):	0
Planned Pumpage (hr/day):	0	Planned Pumpage (days/yr):	Not Reported
Pump Rate (Gal/day):	Not Reported	Measurement Method:	Not Reported
Hrs of Test:	0	Pump Test Date:	0
Static Water Level:	Not Reported	Static Measurement Method:	Not Reported
Water Level Post-Test:	Not Reported	Pump Test Done:	0
Cementing Method:	P	P and A Comments:	Not Reported
P and A Details:	The Surface Completion Was Removed And The Well Material Was Removed From The Borehole. Borehole Was Then Grouted From Bottom To Top Via Tremie Pipe With Cement/Bentonite Slurry Using The Pump Down Method. Area Was Then Backfilled With Native Materials A		
Casing Length:	3	Driller Owner:	HILL, GARY P.
Owner ID:	4958	Well Status:	Plugged and Abandoned

GEOCHECK® - PHYSICAL SETTING SOURCE MAP FINDINGS

Map ID
 Direction
 Distance
 Elevation

Database EDR ID Number

A5
South
1/4 - 1/2 Mile
Lower

LA WELLS LATD50000181875

Database:	Water Well Registration Data File		
Well ID:	073-6800Z	Local Well #:	6800Z
Well Use:	monitor	Seq #:	00
Owner:	JIMMY SANDERS	Well Depth:	14
Date Drilled:	07/19/2010	Geo Unit:	112ORVAC
Mechanic Test:	N	Chem Analysis:	N
Bio Analysis:	N	Pump Test:	N
Driller:	WALKER-HILL(CO)ENVIRONMENTAL, INC.		
Driller #:	574	Elevation:	0069
Hole Depth:	15	Depth from Surface:	7
Measure Date:	07/21/2010	Date Added by Agency:	Not Reported
Date Registered by Agency:	10/28/2010	Date Plugged:	11-8-11
Plugged By:	Not Reported	Yield on Pump Test:	Not Reported
Drawdown on Test:	Not Reported	Casing Diameter:	2
Casing Material:	PLASTIC	Screen Diameter:	2
Screen Interval:	Not Reported	Associated Well Serial #:	Not Reported
Well Name:	MW-5	Comments:	Not Reported
Pumpdown Method:	Not Reported	Extension Pipe Length:	Not Reported
Top of Extension Pipe:	Not Reported	Bottom of Extension Pipe:	Not Reported
Screen Material Type:	PLASTIC	Gravel Packed:	N
Ground Elevation:	Not Reported	Screen Diameter:	Not Reported
Remarks:	Not Reported	Avg Heat Pump Depth:	0
Heat Pump Hole #:	Not Reported	Annular Space Cemented Depth:	1
Screen Interval Length:	10	Screen Slot Size:	.010
Inspection Comments:	0	Pump Depth:	Not Reported
Pump Horsepower:	Not Reported	Planned Pumpage (GPM):	0
Planned Pumpage (hr/day):	0	Planned Pumpage (days/yr):	Not Reported
Pump Rate (Gal/day):	Not Reported	Measurement Method:	Not Reported
Hrs of Test:	0	Pump Test Date:	0
Static Water Level:	Not Reported	Static Measurement Method:	Not Reported
Water Level Post-Test:	Not Reported	Pump Test Done:	0
Cementing Method:	P	P and A Comments:	Not Reported
P and A Details:	The Surface Completion Was Removed And The Well Material Was Removed From The Borehole. Borehole Was Then Grouted From Bottom To Top Via Tremie Pipe With Cement/Bentonite Slurry Using The Pump Down Method. Area Was Then Backfilled With Native Materials A		
Casing Length:	3	Driller Owner:	HILL, GARY P.
Owner ID:	4958	Well Status:	Plugged and Abandoned

6
WSW
1/4 - 1/2 Mile
Higher

LA WELLS LATD50000097923

Database:	Water Well Registration Data File		
Well ID:	073-5395Z	Local Well #:	5395Z
Well Use:	plugged and abandoned rig supply	Owner:	JUSTISS OIL
Seq #:	01	Date Drilled:	08/91
Well Depth:	62	Mechanic Test:	Not Reported
Geo Unit:	112ORVA	Bio Analysis:	Not Reported
Chem Analysis:	Not Reported	Driller:	MORPHIS
Pump Test:	Not Reported	Elevation:	71
Driller #:	092	Depth from Surface:	10.00
Hole Depth:	62		

GEOCHECK® - PHYSICAL SETTING SOURCE MAP FINDINGS

Measure Date:	08/11/91	Date Added by Agency:	1996-10-17
Date Registered by Agency:	09/91	Date Plugged:	08/91
Plugged By:	MORPHIS	Yield on Pump Test:	Not Reported
Drawdown on Test:	Not Reported	Casing Diameter:	4
Casing Material:	PLASTIC	Screen Diameter:	4
Screen Interval:	42-62	Associated Well Serial #:	Not Reported
Well Name:	LUFFEY 1	Comments:	Not Reported
Pumpdown Method:	Not Reported	Extension Pipe Length:	Not Reported
Top of Extension Pipe:	Not Reported	Bottom of Extension Pipe:	Not Reported
Screen Material Type:	Not Reported	Gravel Packed:	N
Ground Elevation:	Not Reported	Screen Diameter:	Not Reported
Remarks:	Not Reported	Avg Heat Pump Depth:	0
Heat Pump Hole #:	Not Reported	Annular Space Cemented Depth:	Not Reported
Screen Interval Length:	Not Reported	Screen Slot Size:	Not Reported
Inspection Comments:	0	Pump Depth:	Not Reported
Pump Horsepower:	Not Reported	Planned Pumpage (GPM):	0
Planned Pumpage (hr/day):	0	Planned Pumpage (days/yr):	Not Reported
Pump Rate (Gal/day):	Not Reported	Measurement Method:	Not Reported
Hrs of Test:	0	Pump Test Date:	0
Static Water Level:	Not Reported	Static Measurement Method:	Not Reported
Water Level Post-Test:	Not Reported	Pump Test Done:	0
Cementing Method:	Not Reported	P and A Comments:	Not Reported
P and A Details:	Not Reported	Casing Length:	Not Reported
Driller Owner:	Not Reported	Owner ID:	0
Well Status:	Plugged and Abandoned		

**B7
SE
1/2 - 1 Mile
Lower**

FED USGS USGS40000413750

Organization ID:	USGS-LA	Organization Name:	USGS Louisiana Water Science Center
Monitor Location:	Ou- 554	Type:	Well
Description:	Not Reported	HUC:	08050001
Drainage Area:	Not Reported	Drainage Area Units:	Not Reported
Contrib Drainage Area:	Not Reported	Contrib Drainage Area Unts:	Not Reported
Aquifer:	Not Reported	Formation Type:	Mississippi River Alluvial Aquifer
Aquifer Type:	Not Reported	Construction Date:	19850222
Well Depth:	60	Well Depth Units:	ft
Well Hole Depth:	60	Well Hole Depth Units:	ft

Ground water levels,Number of Measurements:	1	Level reading date:	1985-02-22
Feet below surface:	15.00	Feet to sea level:	Not Reported
Note:	Not Reported		

**B8
SE
1/2 - 1 Mile
Lower**

LA WELLS LATD50000171285

Database:	Water Well Registration Data File	Local Well #:	554
Well ID:	073-554	Seq #:	01
Well Use:	industrial	Well Depth:	60
Owner:	SHARPCO INC	Geo Unit:	112MRVA
Date Drilled:	02/85	Chem Analysis:	Not Reported
Mechanic Test:	Not Reported	Pump Test:	Not Reported
Bio Analysis:	Not Reported	Driller #:	069
Driller:	HARGROVE (BEN)		

GEOCHECK® - PHYSICAL SETTING SOURCE MAP FINDINGS

Elevation:	70	Hole Depth:	60
Depth from Surface:	15.00	Measure Date:	02/22/85
Date Added by Agency:	1996-05-17	Date Registered by Agency:	04/85
Date Plugged:	Not Reported	Plugged By:	Not Reported
Yield on Pump Test:	30	Drawdown on Test:	6
Casing Diameter:	4	Casing Material:	PLASTIC
Screen Diameter:	4	Screen Interval:	40-60
Associated Well Serial #:	Not Reported	Well Name:	1
Comments:	Not Reported	Pumpdown Method:	Not Reported
Extension Pipe Length:	Not Reported	Top of Extension Pipe:	Not Reported
Bottom of Extension Pipe:	Not Reported	Screen Material Type:	Not Reported
Gravel Packed:	N	Ground Elevation:	Not Reported
Screen Diameter:	Not Reported	Remarks:	Not Reported
Avg Heat Pump Depth:	0	Heat Pump Hole #:	Not Reported
Annular Space Cemented Depth:	Not Reported	Screen Interval Length:	Not Reported
Screen Slot Size:	Not Reported	Inspection Comments:	0
Pump Depth:	Not Reported	Pump Horsepower:	Not Reported
Planned Pumpage (GPM):	0	Planned Pumpage (hr/day):	0
Planned Pumpage (days/yr):	Not Reported	Pump Rate (Gal/day):	Not Reported
Measurement Method:	Not Reported	Hrs of Test:	0
Pump Test Date:	0	Static Water Level:	Not Reported
Static Measurement Method:	Not Reported	Water Level Post-Test:	Not Reported
Pump Test Done:	0	Cementing Method:	Not Reported
P and A Comments:	Not Reported	P and A Details:	Not Reported
Casing Length:	Not Reported	Driller Owner:	Not Reported
Owner ID:	0	Well Status:	Active

C9
ENE
1/2 - 1 Mile
Lower

FED USGS USGS40000413809

Organization ID:	USGS-LA	Organization Name:	USGS Louisiana Water Science Center
Monitor Location:	Ou- 201	Type:	Well
Description:	Not Reported	HUC:	08050001
Drainage Area:	Not Reported	Drainage Area Units:	Not Reported
Contrib Drainage Area:	Not Reported	Contrib Drainage Area Unts:	Not Reported
Aquifer:	Mississippi embayment aquifer system	Aquifer Type:	Confined single aquifer
Formation Type:	Sparta Sand	Well Depth:	577
Construction Date:	19520901	Well Hole Depth:	583
Well Depth Units:	ft		
Well Hole Depth Units:	ft		

Ground water levels,Number of Measurements:	1	Level reading date:	1952-09-01
Feet below surface:	70.00	Feet to sea level:	Not Reported
Note:	Not Reported		

C10
East
1/2 - 1 Mile
Lower

LA WELLS LATD50000098404

Database:	Water Well Registration Data File	Local Well #:	201
Well ID:	073-201	Seq #:	01
Well Use:	irrigation	Well Depth:	579
Owner:	WILLETT	Geo Unit:	124SPRT
Date Drilled:	Not Reported	Chem Analysis:	Q
Mechanic Test:	Not Reported		

GEOCHECK® - PHYSICAL SETTING SOURCE MAP FINDINGS

Bio Analysis:	Not Reported	Pump Test:	Not Reported
Driller:	LA WELL CO	Driller #:	000
Elevation:	70	Hole Depth:	583
Depth from Surface:	70.00	Measure Date:	09/01/52
Date Added by Agency:	1996-10-17	Date Registered by Agency:	Not Reported
Date Plugged:	Not Reported	Plugged By:	Not Reported
Yield on Pump Test:	617	Drawdown on Test:	Not Reported
Casing Diameter:	8X6	Casing Material:	Not Reported
Screen Diameter:	6	Screen Interval:	536-577
Associated Well Serial #:	Not Reported	Well Name:	Not Reported
Comments:	Not Reported	Pumpdown Method:	Not Reported
Extension Pipe Length:	Not Reported	Top of Extension Pipe:	Not Reported
Bottom of Extension Pipe:	Not Reported	Screen Material Type:	Not Reported
Gravel Packed:	N	Ground Elevation:	Not Reported
Screen Diameter:	Not Reported	Remarks:	Not Reported
Avg Heat Pump Depth:	0	Heat Pump Hole #:	Not Reported
Annular Space Cemented Depth:	Not Reported	Screen Interval Length:	Not Reported
Screen Slot Size:	Not Reported	Inspection Comments:	0
Pump Depth:	Not Reported	Pump Horsepower:	Not Reported
Planned Pumpage (GPM):	0	Planned Pumpage (hr/day):	0
Planned Pumpage (days/yr):	Not Reported	Pump Rate (Gal/day):	Not Reported
Measurement Method:	Not Reported	Hrs of Test:	0
Pump Test Date:	0	Static Water Level:	Not Reported
Static Measurement Method:	Not Reported	Water Level Post-Test:	Not Reported
Pump Test Done:	0	Cementing Method:	Not Reported
P and A Comments:	Not Reported	P and A Details:	Not Reported
Casing Length:	Not Reported	Driller Owner:	Not Reported
Owner ID:	0	Well Status:	Active

11
South
1/2 - 1 Mile
Lower

LA WELLS LATD50000095985

Database:	Water Well Registration Data File	Local Well #:	5026Z
Well ID:	073-5026Z	Owner:	SAWYER DRLG
Well Use:	plugged and abandoned rig supply	Date Drilled:	10/82
Seq #:	01	Mechanic Test:	Not Reported
Well Depth:	360	Bio Analysis:	Not Reported
Geo Unit:	124SPRT	Driller:	HARGROVE (BEN)
Chem Analysis:	Not Reported	Elevation:	68
Pump Test:	Not Reported	Depth from Surface:	0.00
Driller #:	069	Date Added by Agency:	1996-10-17
Hole Depth:	360	Date Plugged:	10/82
Measure Date:	Not Reported	Yield on Pump Test:	Not Reported
Date Registered by Agency:	Not Reported	Casing Diameter:	4
Plugged By:	SAWYER DRLG	Screen Diameter:	4
Drawdown on Test:	Not Reported	Associated Well Serial #:	Not Reported
Casing Material:	STEEL	Comments:	Not Reported
Screen Interval:	294-336	Extension Pipe Length:	Not Reported
Well Name:	GREGGS 1	Bottom of Extension Pipe:	Not Reported
Pumpdown Method:	Not Reported	Gravel Packed:	N
Top of Extension Pipe:	Not Reported	Screen Diameter:	Not Reported
Screen Material Type:	Not Reported	Avg Heat Pump Depth:	0
Ground Elevation:	Not Reported	Annular Space Cemented Depth:	Not Reported
Remarks:	Not Reported	Screen Slot Size:	Not Reported
Heat Pump Hole #:	Not Reported	Pump Depth:	Not Reported
Screen Interval Length:	Not Reported	Planned Pumpage (GPM):	0
Inspection Comments:	0		
Pump Horsepower:	Not Reported		

GEOCHECK® - PHYSICAL SETTING SOURCE MAP FINDINGS

Planned Pumpage (hr/day):	0	Planned Pumpage (days/yr):	Not Reported
Pump Rate (Gal/day):	Not Reported	Measurement Method:	Not Reported
Hrs of Test:	0	Pump Test Date:	0
Static Water Level:	Not Reported	Static Measurement Method:	Not Reported
Water Level Post-Test:	Not Reported	Pump Test Done:	0
Cementing Method:	Not Reported	P and A Comments:	Not Reported
P and A Details:	Not Reported	Casing Length:	Not Reported
Driller Owner:	Not Reported	Owner ID:	0
Well Status:	Plugged and Abandoned		

**D12
WNW
1/2 - 1 Mile
Higher**

LA WELLS LATD50000094488

Database:	Water Well Registration Data File	Local Well #:	594
Well ID:	073-594	Seq #:	01
Well Use:	commercial public supply	Well Depth:	60
Owner:	CUMMINGS, SCOTT	Geo Unit:	112ORVA
Date Drilled:	03/88	Chem Analysis:	Not Reported
Mechanic Test:	Not Reported	Pump Test:	Not Reported
Bio Analysis:	Not Reported	Driller #:	127
Driller:	WILLIAMSON, R.	Hole Depth:	60
Elevation:	77	Measure Date:	04/19/91
Depth from Surface:	20.00	Date Registered by Agency:	04/88
Date Added by Agency:	1994-08-23	Plugged By:	Not Reported
Date Plugged:	Not Reported	Drawdown on Test:	Not Reported
Yield on Pump Test:	Not Reported	Casing Material:	PLASTIC
Casing Diameter:	2	Screen Interval:	55-60
Screen Diameter:	2	Well Name:	1
Associated Well Serial #:	Not Reported	Pumpdown Method:	Not Reported
Comments:	Not Reported	Top of Extension Pipe:	Not Reported
Extension Pipe Length:	Not Reported	Screen Material Type:	Not Reported
Bottom of Extension Pipe:	Not Reported	Ground Elevation:	Not Reported
Gravel Packed:	N	Remarks:	Not Reported
Screen Diameter:	Not Reported	Heat Pump Hole #:	Not Reported
Avg Heat Pump Depth:	0	Screen Interval Length:	Not Reported
Annular Space Cemented Depth:	Not Reported	Inspection Comments:	0
Screen Slot Size:	Not Reported	Pump Horsepower:	Not Reported
Pump Depth:	Not Reported	Planned Pumpage (hr/day):	0
Planned Pumpage (GPM):	0	Pump Rate (Gal/day):	Not Reported
Planned Pumpage (days/yr):	Not Reported	Hrs of Test:	0
Measurement Method:	Not Reported	Static Water Level:	Not Reported
Pump Test Date:	0	Water Level Post-Test:	Not Reported
Static Measurement Method:	Not Reported	Cementing Method:	Not Reported
Pump Test Done:	0	P and A Details:	Not Reported
P and A Comments:	Not Reported	Driller Owner:	Not Reported
Casing Length:	Not Reported	Well Status:	Active
Owner ID:	0		

**D13
WNW
1/2 - 1 Mile
Higher**

FED USGS USGS40000413835

Organization ID:	USGS-LA	Organization Name:	USGS Louisiana Water Science Center
Monitor Location:	Ou- 594	Type:	Well
Description:	Not Reported	HUC:	08050001

GEOCHECK® - PHYSICAL SETTING SOURCE MAP FINDINGS

Drainage Area:	Not Reported	Drainage Area Units:	Not Reported
Contrib Drainage Area:	Not Reported	Contrib Drainage Area Unts:	Not Reported
Aquifer:	Alluvial aquifers	Formation Type:	Ouachita River Alluvial Aquifer
Aquifer Type:	Confined single aquifer	Construction Date:	19880315
Well Depth:	60	Well Depth Units:	ft
Well Hole Depth:	60	Well Hole Depth Units:	ft

**E14
WSW
1/2 - 1 Mile
Lower**

LA WELLS LATD50000094266

Database:	Water Well Registration Data File	Local Well #:	608
Well ID:	073-608	Seq #:	01
Well Use:	institution public supply	Well Depth:	55
Owner:	FIRST UNIT PENT	Geo Unit:	112ORVA
Date Drilled:	09/89	Chem Analysis:	Not Reported
Mechanic Test:	Not Reported	Pump Test:	Not Reported
Bio Analysis:	Not Reported	Driller #:	127
Driller:	WILLIAMSON, R.	Hole Depth:	55
Elevation:	70	Measure Date:	09/06/89
Depth from Surface:	20.00	Date Registered by Agency:	12/89
Date Added by Agency:	1996-10-03	Plugged By:	Not Reported
Date Plugged:	Not Reported	Drawdown on Test:	Not Reported
Yield on Pump Test:	30	Casing Material:	PLASTIC
Casing Diameter:	4	Screen Interval:	45-55
Screen Diameter:	4	Well Name:	Not Reported
Associated Well Serial #:	Not Reported	Pumpdown Method:	Not Reported
Comments:	Not Reported	Top of Extension Pipe:	Not Reported
Extension Pipe Length:	Not Reported	Screen Material Type:	Not Reported
Bottom of Extension Pipe:	Not Reported	Ground Elevation:	Not Reported
Gravel Packed:	N	Remarks:	Not Reported
Screen Diameter:	Not Reported	Heat Pump Hole #:	Not Reported
Avg Heat Pump Depth:	0	Screen Interval Length:	Not Reported
Annular Space Cemented Depth:	Not Reported	Inspection Comments:	0
Screen Slot Size:	Not Reported	Pump Horsepower:	Not Reported
Pump Depth:	Not Reported	Planned Pumpage (hr/day):	0
Planned Pumpage (GPM):	0	Pump Rate (Gal/day):	Not Reported
Planned Pumpage (days/yr):	Not Reported	Hrs of Test:	0
Measurement Method:	Not Reported	Static Water Level:	Not Reported
Pump Test Date:	0	Water Level Post-Test:	Not Reported
Static Measurement Method:	Not Reported	Cementing Method:	Not Reported
Pump Test Done:	0	P and A Details:	Not Reported
P and A Comments:	Not Reported	Driller Owner:	Not Reported
Casing Length:	Not Reported	Well Status:	Active
Owner ID:	0		

**E15
WSW
1/2 - 1 Mile
Lower**

FED USGS USGS40000413764

Organization ID:	USGS-LA	Organization Name:	USGS Louisiana Water Science Center
Monitor Location:	Ou- 608	Type:	Well
Description:	Not Reported	HUC:	08050001
Drainage Area:	Not Reported	Drainage Area Units:	Not Reported
Contrib Drainage Area:	Not Reported	Contrib Drainage Area Unts:	Not Reported
Aquifer:	Alluvial aquifers	Formation Type:	Ouachita River Alluvial Aquifer

GEOCHECK® - PHYSICAL SETTING SOURCE MAP FINDINGS

Aquifer Type:	Confined single aquifer	Construction Date:	19890906
Well Depth:	55	Well Depth Units:	ft
Well Hole Depth:	55	Well Hole Depth Units:	ft
Ground water levels, Number of Measurements: 1		Level reading date:	1989-09-06
Feet below surface:	30	Feet to sea level:	Not Reported
Note:	Not Reported		

**F16
WNW
1/2 - 1 Mile
Higher**

LA WELLS LATD50000095991

Database:	Water Well Registration Data File		
Well ID:	073-273	Local Well #:	273
Well Use:	domestic	Seq #:	01
Owner:	FONTANA, FRANK	Well Depth:	560
Date Drilled:	1960	Geo Unit:	124SPRT
Mechanic Test:	Not Reported	Chem Analysis:	Q
Bio Analysis:	Not Reported	Pump Test:	Not Reported
Driller:	DIXIE WELL	Driller #:	000
Elevation:	72	Hole Depth:	0
Depth from Surface:	96.00	Measure Date:	00/00/60
Date Added by Agency:	1996-10-17	Date Registered by Agency:	Not Reported
Date Plugged:	Not Reported	Plugged By:	Not Reported
Yield on Pump Test:	Not Reported	Drawdown on Test:	Not Reported
Casing Diameter:	2	Casing Material:	METAL
Screen Diameter:	Not Reported	Screen Interval:	550-560
Associated Well Serial #:	Not Reported	Well Name:	Not Reported
Comments:	Not Reported	Pumpdown Method:	Not Reported
Extension Pipe Length:	Not Reported	Top of Extension Pipe:	Not Reported
Bottom of Extension Pipe:	Not Reported	Screen Material Type:	Not Reported
Gravel Packed:	N	Ground Elevation:	Not Reported
Screen Diameter:	Not Reported	Remarks:	Not Reported
Avg Heat Pump Depth:	0	Heat Pump Hole #:	Not Reported
Annular Space Cemented Depth:	Not Reported	Screen Interval Length:	Not Reported
Screen Slot Size:	Not Reported	Inspection Comments:	0
Pump Depth:	Not Reported	Pump Horsepower:	Not Reported
Planned Pumpage (GPM):	0	Planned Pumpage (hr/day):	0
Planned Pumpage (days/yr):	Not Reported	Pump Rate (Gal/day):	Not Reported
Measurement Method:	Not Reported	Hrs of Test:	0
Pump Test Date:	0	Static Water Level:	Not Reported
Static Measurement Method:	Not Reported	Water Level Post-Test:	Not Reported
Pump Test Done:	0	Cementing Method:	Not Reported
P and A Comments:	Not Reported	P and A Details:	Not Reported
Casing Length:	Not Reported	Driller Owner:	Not Reported
Owner ID:	0	Well Status:	Active

**F17
WNW
1/2 - 1 Mile
Higher**

FED USGS USGS40000413834

Organization ID:	USGS-LA	Organization Name:	USGS Louisiana Water Science Center
Monitor Location:	Ou- 273	Type:	Well
Description:	Not Reported	HUC:	08050001
Drainage Area:	Not Reported	Drainage Area Units:	Not Reported
Contrib Drainage Area:	Not Reported	Contrib Drainage Area Unts:	Not Reported

GEOCHECK® - PHYSICAL SETTING SOURCE MAP FINDINGS

Aquifer:	Mississippi embayment aquifer system		
Formation Type:	Sparta Sand	Aquifer Type:	Confined single aquifer
Construction Date:	1960	Well Depth:	560
Well Depth Units:	ft	Well Hole Depth:	Not Reported
Well Hole Depth Units:	Not Reported		

Ground water levels,Number of Measurements:	2	Level reading date:	1960-01-01
Feet below surface:	96.00	Feet to sea level:	Not Reported
Note:	Not Reported		

Level reading date:	1960	Feet below surface:	96.00
Feet to sea level:	Not Reported	Note:	Not Reported

**G18
WNW
1/2 - 1 Mile
Higher**

LA WELLS LATD50000094356

Database:	Water Well Registration Data File		
Well ID:	073-526	Local Well #:	526
Well Use:	destroyed observation	Seq #:	01
Owner:	U S GEOL SURVEY	Well Depth:	89
Date Drilled:	07/81	Geo Unit:	124CCKF
Mechanic Test:	Not Reported	Chem Analysis:	Not Reported
Bio Analysis:	Not Reported	Pump Test:	Not Reported
Driller:	U.S.G.S.	Driller #:	002
Elevation:	180	Hole Depth:	96
Depth from Surface:	58.50	Measure Date:	07/31/81
Date Added by Agency:	1998-10-23	Date Registered by Agency:	Not Reported
Date Plugged:	Not Reported	Plugged By:	Not Reported
Yield on Pump Test:	Not Reported	Drawdown on Test:	Not Reported
Casing Diameter:	2	Casing Material:	METAL
Screen Diameter:	2	Screen Interval:	84-89
Associated Well Serial #:	Not Reported	Well Name:	1
Comments:	WELL DESTROYED--SEE USGS FIELD REPORT DATED 07/27/98.		
Pumpdown Method:	Not Reported	Extension Pipe Length:	Not Reported
Top of Extension Pipe:	Not Reported	Bottom of Extension Pipe:	Not Reported
Screen Material Type:	Not Reported	Gravel Packed:	N
Ground Elevation:	Not Reported	Screen Diameter:	Not Reported
Remarks:	Not Reported	Avg Heat Pump Depth:	0
Heat Pump Hole #:	Not Reported	Annular Space Cemented Depth:	Not Reported
Screen Interval Length:	Not Reported	Screen Slot Size:	Not Reported
Inspection Comments:	0	Pump Depth:	Not Reported
Pump Horsepower:	Not Reported	Planned Pumpage (GPM):	0
Planned Pumpage (hr/day):	0	Planned Pumpage (days/yr):	Not Reported
Pump Rate (Gal/day):	Not Reported	Measurement Method:	Not Reported
Hrs of Test:	0	Pump Test Date:	0
Static Water Level:	Not Reported	Static Measurement Method:	Not Reported
Water Level Post-Test:	Not Reported	Pump Test Done:	0
Cementing Method:	Not Reported	P and A Comments:	Not Reported
P and A Details:	Not Reported	Casing Length:	Not Reported
Driller Owner:	Not Reported	Owner ID:	0
Well Status:	Destroyed		

GEOCHECK® - PHYSICAL SETTING SOURCE MAP FINDINGS

Map ID
Direction
Distance
Elevation

Database EDR ID Number

G19
WNW
1/2 - 1 Mile
Higher

FED USGS USGS40000413870

Organization ID:	USGS-LA	Organization Name:	USGS Louisiana Water Science Center
Monitor Location:	Ou- 526	Type:	Well
Description:	Not Reported	HUC:	08040207
Drainage Area:	Not Reported	Drainage Area Units:	Not Reported
Contrib Drainage Area:	Not Reported	Contrib Drainage Area Unts:	Not Reported
Aquifer:	Mississippi embayment aquifer system		
Formation Type:	Cockfield Formation of Claiborne Group		
Aquifer Type:	Not Reported	Construction Date:	19810729
Well Depth:	89	Well Depth Units:	ft
Well Hole Depth:	96	Well Hole Depth Units:	ft
Ground water levels,Number of Measurements:		1	Level reading date:
Feet below surface:		58.50	Feet to sea level:
Note:		Not Reported	Not Reported

H20
West
1/2 - 1 Mile
Higher

LA WELLS LATD50000094714

Database:	Water Well Registration Data File		
Well ID:	073-556	Local Well #:	556
Well Use:	industrial	Seq #:	01
Owner:	SHARPCO INC	Well Depth:	80
Date Drilled:	01/83	Geo Unit:	112ORVA
Mechanic Test:	Not Reported	Chem Analysis:	Not Reported
Bio Analysis:	Not Reported	Pump Test:	Not Reported
Driller:	GIPSON, LEON	Driller #:	016
Elevation:	70	Hole Depth:	0
Depth from Surface:	0.00	Measure Date:	Not Reported
Date Added by Agency:	Not Reported	Date Registered by Agency:	08/85
Date Plugged:	Not Reported	Plugged By:	Not Reported
Yield on Pump Test:	Not Reported	Drawdown on Test:	Not Reported
Casing Diameter:	4	Casing Material:	PLASTIC
Screen Diameter:	4	Screen Interval:	60-80
Associated Well Serial #:	Not Reported	Well Name:	Not Reported
Comments:	Not Reported	Pumpdown Method:	Not Reported
Extension Pipe Length:	Not Reported	Top of Extension Pipe:	Not Reported
Bottom of Extension Pipe:	Not Reported	Screen Material Type:	Not Reported
Gravel Packed:	N	Ground Elevation:	Not Reported
Screen Diameter:	Not Reported	Remarks:	Not Reported
Avg Heat Pump Depth:	0	Heat Pump Hole #:	Not Reported
Annular Space Cemented Depth:	Not Reported	Screen Interval Length:	Not Reported
Screen Slot Size:	Not Reported	Inspection Comments:	0
Pump Depth:	Not Reported	Pump Horsepower:	Not Reported
Planned Pumpage (GPM):	0	Planned Pumpage (hr/day):	0
Planned Pumpage (days/yr):	Not Reported	Pump Rate (Gal/day):	Not Reported
Measurement Method:	Not Reported	Hrs of Test:	0
Pump Test Date:	0	Static Water Level:	Not Reported
Static Measurement Method:	Not Reported	Water Level Post-Test:	Not Reported
Pump Test Done:	0	Cementing Method:	Not Reported
P and A Comments:	Not Reported	P and A Details:	Not Reported
Casing Length:	Not Reported	Driller Owner:	Not Reported

GEOCHECK® - PHYSICAL SETTING SOURCE MAP FINDINGS

Owner ID:

0

Well Status:

Active

**H21
West
1/2 - 1 Mile
Higher**

FED USGS

USGS40000413810

Organization ID:	USGS-LA	Organization Name:	USGS Louisiana Water Science Center
Monitor Location:	Ou- 556	Type:	Well
Description:	Not Reported	HUC:	08050001
Drainage Area:	Not Reported	Drainage Area Units:	Not Reported
Contrib Drainage Area:	Not Reported	Contrib Drainage Area Unts:	Not Reported
Aquifer:	Alluvial aquifers	Formation Type:	Ouachita River Alluvial Aquifer
Aquifer Type:	Not Reported	Construction Date:	19830125
Well Depth:	80	Well Depth Units:	ft
Well Hole Depth:	Not Reported	Well Hole Depth Units:	Not Reported

GEOCHECK® - PHYSICAL SETTING SOURCE MAP FINDINGS

Map ID
Direction
Distance

Database EDR ID Number

1

WSW

1/4 - 1/2 Mile

OIL_GAS

LAOG11000015615

Well Serial #:	213450	Well Name:	GEORGE L LUFFY
Operator ID:	3174	Well Class:	Not Reported
Well #:	001	Effective Date:	1991 8 1
API #:	17073223070000	Operation Type:	01
Permit Date:	1991 626	SPUD Date:	1991 812
Completion Date:	0	Recompletion Date:	0
Last Tested:	0	Ever Orphaned:	Not Reported
Product:	00	Classification:	Not Reported
Field ID:	6776	State Lease #:	Not Reported
Mud Density:	0	Coastal Permit #:	Not Reported
Well Depth:	5328	Inspection Date:	0
Field Name:	MILLHAVEN	Well Operator:	JUSTISS OIL COMPANY, INC.
Scout Well:	29	Scout Report Date:	1991 830
Scout Measured Depth:	5328	Scout True Depth:	0
Documents:	http://ucmwww.dnr.state.la.us/ucmsearch/FindDocuments.aspx?idx=xwellserialnumber&val=213450		
URL:	http://sonlite.dnr.state.la.us/sundown/cart_prod/cart_con_wellinfo2?p_WSN=213450		

A2

SW

1/2 - 1 Mile

OIL_GAS

LAOG11000118481

Well Serial #:	229420	Well Name:	MCTURNER ETAL
Operator ID:	0667	Well Class:	Not Reported
Well #:	001	Effective Date:	200410 5
API #:	17073223950000	Operation Type:	01
Permit Date:	2004 4 7	SPUD Date:	0
Completion Date:	0	Recompletion Date:	0
Last Tested:	0	Ever Orphaned:	Not Reported
Product:	00	Classification:	Not Reported
Field ID:	6776	State Lease #:	Not Reported
Mud Density:	0	Coastal Permit #:	Not Reported
Well Depth:	6000	Inspection Date:	0
Field Name:	MILLHAVEN	Well Operator:	BOMAR OIL & GAS, INC.
Scout Well:	03	Scout Report Date:	200410 5
Scout Measured Depth:	0	Scout True Depth:	0
Documents:	http://ucmwww.dnr.state.la.us/ucmsearch/FindDocuments.aspx?idx=xwellserialnumber&val=229420		
URL:	http://sonlite.dnr.state.la.us/sundown/cart_prod/cart_con_wellinfo2?p_WSN=229420		

A3

SW

1/2 - 1 Mile

OIL_GAS

LAOG11000172976

Well Serial #:	231170	Well Name:	VUA;NORRIS ETAL
Operator ID:	0667	Well Class:	Not Reported
Well #:	001	Effective Date:	2005 721
API #:	17073224030000	Operation Type:	01
Permit Date:	2005 418	SPUD Date:	2005 422
Completion Date:	0	Recompletion Date:	0
Last Tested:	0	Ever Orphaned:	Not Reported
Product:	00	Classification:	Not Reported

GEOCHECK® - PHYSICAL SETTING SOURCE MAP FINDINGS

Field ID:	6776	State Lease #:	Not Reported
Mud Density:	0	Coastal Permit #:	Not Reported
Well Depth:	5450	Inspection Date:	0
Field Name:	MILLHAVEN	Well Operator:	BOMAR OIL & GAS, INC.
Scout Well:	29	Scout Report Date:	2005 726
Scout Measured Depth:	5450	Scout True Depth:	0
Documents:	http://ucmwww.dnr.state.la.us/ucmsearch/FindDocuments.aspx?idx=xwellserialnumber&val=231170		
URL:	http://sonlite.dnr.state.la.us/sundown/cart_prod/cart_con_wellinfo2?p_WSN=231170		

4

NNE

1/2 - 1 Mile

OIL_GAS

LAOG11000211644

Well Serial #:	167364	Well Name:	CITY OF MONROE
Operator ID:	3181	Well Class:	Not Reported
Well #:	001	Effective Date:	1980 6 1
API #:	17073213660000	Operation Type:	01
Permit Date:	1980 2 8	SPUD Date:	1980 221
Completion Date:	1980 618	Recompletion Date:	0
Last Tested:	0	Ever Orphaned:	Not Reported
Product:	00	Classification:	Not Reported
Field ID:	9709	State Lease #:	Not Reported
Mud Density:	0	Coastal Permit #:	Not Reported
Well Depth:	9400	Inspection Date:	0
Field Name:	WILDCAT-NO LA MONROE DIST	Well Operator:	JUSTISS-MEARS OIL CO., INC.
Scout Well:	Not Reported	Scout Report Date:	0
Scout Measured Depth:	0	Scout True Depth:	0
Documents:	http://ucmwww.dnr.state.la.us/ucmsearch/FindDocuments.aspx?idx=xwellserialnumber&val=167364		
URL:	http://sonlite.dnr.state.la.us/sundown/cart_prod/cart_con_wellinfo2?p_WSN=167364		

5

SSW

1/2 - 1 Mile

OIL_GAS

LAOG11000016192

Well Serial #:	183003	Well Name:	GREGGS
Operator ID:	4121	Well Class:	Not Reported
Well #:	001	Effective Date:	198211 1
API #:	17073219520000	Operation Type:	01
Permit Date:	1982 917	SPUD Date:	1982 925
Completion Date:	0	Recompletion Date:	0
Last Tested:	0	Ever Orphaned:	Not Reported
Product:	00	Classification:	Not Reported
Field ID:	9709	State Lease #:	Not Reported
Mud Density:	0	Coastal Permit #:	Not Reported
Well Depth:	6000	Inspection Date:	0
Field Name:	WILDCAT-NO LA MONROE DIST	Well Operator:	MIDROC OPERATING COMPANY
Scout Well:	Not Reported	Scout Report Date:	0
Scout Measured Depth:	0	Scout True Depth:	0
Documents:	http://ucmwww.dnr.state.la.us/ucmsearch/FindDocuments.aspx?idx=xwellserialnumber&val=183003		
URL:	http://sonlite.dnr.state.la.us/sundown/cart_prod/cart_con_wellinfo2?p_WSN=183003		

GEOCHECK® - PHYSICAL SETTING SOURCE MAP FINDINGS RADON

AREA RADON INFORMATION

State Database: LA Radon

Radon Test Results

Parish	Avg pCi/L	Total Sites
OUACHITA	0.60682	44

Federal EPA Radon Zone for OUACHITA County: 3

- Note: Zone 1 indoor average level > 4 pCi/L.
- : Zone 2 indoor average level >= 2 pCi/L and <= 4 pCi/L.
- : Zone 3 indoor average level < 2 pCi/L.

Federal Area Radon Information for Zip Code: 71203

Number of sites tested: 10

Area	Average Activity	% <4 pCi/L	% 4-20 pCi/L	% >20 pCi/L
Living Area - 1st Floor	0.400 pCi/L	100%	0%	0%
Living Area - 2nd Floor	Not Reported	Not Reported	Not Reported	Not Reported
Basement	Not Reported	Not Reported	Not Reported	Not Reported

PHYSICAL SETTING SOURCE RECORDS SEARCHED

TOPOGRAPHIC INFORMATION

USGS 7.5' Digital Elevation Model (DEM)

Source: United States Geologic Survey

EDR acquired the USGS 7.5' Digital Elevation Model in 2002 and updated it in 2006. The 7.5 minute DEM corresponds to the USGS 1:24,000- and 1:25,000-scale topographic quadrangle maps. The DEM provides elevation data with consistent elevation units and projection.

Current USGS 7.5 Minute Topographic Map

Source: U.S. Geological Survey

HYDROLOGIC INFORMATION

Flood Zone Data: This data was obtained from the Federal Emergency Management Agency (FEMA). It depicts 100-year and 500-year flood zones as defined by FEMA. It includes the National Flood Hazard Layer (NFHL) which incorporates Flood Insurance Rate Map (FIRM) data and Q3 data from FEMA in areas not covered by NFHL.

Source: FEMA

Telephone: 877-336-2627

Date of Government Version: 2003, 2015

NWI: National Wetlands Inventory. This data, available in select counties across the country, was obtained by EDR in 2002, 2005 and 2010 from the U.S. Fish and Wildlife Service.

HYDROGEOLOGIC INFORMATION

AQUIFLOW^R Information System

Source: EDR proprietary database of groundwater flow information

EDR has developed the AQUIFLOW Information System (AIS) to provide data on the general direction of groundwater flow at specific points. EDR has reviewed reports submitted to regulatory authorities at select sites and has extracted the date of the report, hydrogeologically determined groundwater flow direction and depth to water table information.

GEOLOGIC INFORMATION

Geologic Age and Rock Stratigraphic Unit

Source: P.G. Schruben, R.E. Arndt and W.J. Bawiec, Geology of the Conterminous U.S. at 1:2,500,000 Scale - A digital representation of the 1974 P.B. King and H.M. Beikman Map, USGS Digital Data Series DDS - 11 (1994).

STATSGO: State Soil Geographic Database

Source: Department of Agriculture, Natural Resources Conservation Service (NRCS)

The U.S. Department of Agriculture's (USDA) Natural Resources Conservation Service (NRCS) leads the national Conservation Soil Survey (NCSS) and is responsible for collecting, storing, maintaining and distributing soil survey information for privately owned lands in the United States. A soil map in a soil survey is a representation of soil patterns in a landscape. Soil maps for STATSGO are compiled by generalizing more detailed (SSURGO) soil survey maps.

SSURGO: Soil Survey Geographic Database

Source: Department of Agriculture, Natural Resources Conservation Service (NRCS)

Telephone: 800-672-5559

SSURGO is the most detailed level of mapping done by the Natural Resources Conservation Service, mapping scales generally range from 1:12,000 to 1:63,360. Field mapping methods using national standards are used to construct the soil maps in the Soil Survey Geographic (SSURGO) database. SSURGO digitizing duplicates the original soil survey maps. This level of mapping is designed for use by landowners, townships and county natural resource planning and management.

PHYSICAL SETTING SOURCE RECORDS SEARCHED

LOCAL / REGIONAL WATER AGENCY RECORDS

FEDERAL WATER WELLS

PWS: Public Water Systems

Source: EPA/Office of Drinking Water

Telephone: 202-564-3750

Public Water System data from the Federal Reporting Data System. A PWS is any water system which provides water to at least 25 people for at least 60 days annually. PWSs provide water from wells, rivers and other sources.

PWS ENF: Public Water Systems Violation and Enforcement Data

Source: EPA/Office of Drinking Water

Telephone: 202-564-3750

Violation and Enforcement data for Public Water Systems from the Safe Drinking Water Information System (SDWIS) after August 1995. Prior to August 1995, the data came from the Federal Reporting Data System (FRDS).

USGS Water Wells: USGS National Water Inventory System (NWIS)

This database contains descriptive information on sites where the USGS collects or has collected data on surface water and/or groundwater. The groundwater data includes information on wells, springs, and other sources of groundwater.

STATE RECORDS

Louisiana Public Water Supply Wells

Source: Office of Public Health

Telephone: 504-568-5101

Water Well Registration Data File

Source: Department of Transportation and Development

Telephone: 225-274-4172

OTHER STATE DATABASE INFORMATION

Oil and Gas Well Database

Source: Department of Natural Resources

Telephone: 225-342-1977

Oil and gas well locations in Louisiana.

RADON

State Database: LA Radon

Source: Department of Environmental Quality

Telephone: 225-925-1752

Radon Levels

Area Radon Information

Source: USGS

Telephone: 703-356-4020

The National Radon Database has been developed by the U.S. Environmental Protection Agency (USEPA) and is a compilation of the EPA/State Residential Radon Survey and the National Residential Radon Survey. The study covers the years 1986 - 1992. Where necessary data has been supplemented by information collected at private sources such as universities and research institutions.

EPA Radon Zones

Source: EPA

Telephone: 703-356-4020

Sections 307 & 309 of IRAA directed EPA to list and identify areas of U.S. with the potential for elevated indoor radon levels.

PHYSICAL SETTING SOURCE RECORDS SEARCHED

OTHER

Airport Landing Facilities: Private and public use landing facilities
Source: Federal Aviation Administration, 800-457-6656

Epicenters: World earthquake epicenters, Richter 5 or greater
Source: Department of Commerce, National Oceanic and Atmospheric Administration

Earthquake Fault Lines: The fault lines displayed on EDR's Topographic map are digitized quaternary faultlines, prepared in 1975 by the United State Geological Survey

STREET AND ADDRESS INFORMATION

© 2015 TomTom North America, Inc. All rights reserved. This material is proprietary and the subject of copyright protection and other intellectual property rights owned by or licensed to Tele Atlas North America, Inc. The use of this material is subject to the terms of a license agreement. You will be held liable for any unauthorized copying or disclosure of this material.

APPENDIX E – HISTORICAL RECORDS DOCUMENTATION

AERIAL PHOTOGRAPHS



East Ouachita LED Site

Millhaven Road

Monroe, LA 71203

Inquiry Number: 6219564.8

October 08, 2020

The EDR Aerial Photo Decade Package



6 Armstrong Road, 4th floor
Shelton, CT 06484
Toll Free: 800.352.0050
www.edrnet.com

EDR Aerial Photo Decade Package

10/08/20

Site Name:

East Ouachita LED Site
Millhaven Road
Monroe, LA 71203
EDR Inquiry # 6219564.8

Client Name:

PPM Consultants Inc.
1600 Lamy Lane
Monroe, LA 71201
Contact: Jordan Harper



Environmental Data Resources, Inc. (EDR) Aerial Photo Decade Package is a screening tool designed to assist environmental professionals in evaluating potential liability on a target property resulting from past activities. EDR's professional researchers provide digitally reproduced historical aerial photographs, and when available, provide one photo per decade.

Search Results:

<u>Year</u>	<u>Scale</u>	<u>Details</u>	<u>Source</u>
2017	1"=500'	Flight Year: 2017	USDA/NAIP
2013	1"=500'	Flight Year: 2013	USDA/NAIP
2010	1"=500'	Flight Year: 2010	USDA/NAIP
2007	1"=500'	Flight Year: 2007	USDA/NAIP
2004	1"=500'	Acquisition Date: February 18, 2004	USGS/DOQQ
1998	1"=500'	Flight Date: January 24, 1998	USGS
1994	1"=500'	Flight Date: February 01, 1994	USGS
1985	1"=500'	Flight Date: February 12, 1985	USDA
1974	1"=500'	Flight Date: January 04, 1974	USGS
1969	1"=500'	Flight Date: January 25, 1969	USGS
1956	1"=500'	Flight Date: February 28, 1956	USGS

When delivered electronically by EDR, the aerial photo images included with this report are for ONE TIME USE ONLY. Further reproduction of these aerial photo images is prohibited without permission from EDR. For more information contact your EDR Account Executive.

Disclaimer - Copyright and Trademark Notice

This Report contains certain information obtained from a variety of public and other sources reasonably available to Environmental Data Resources, Inc. It cannot be concluded from this Report that coverage information for the target and surrounding properties does not exist from other sources. NO WARRANTY EXPRESSED OR IMPLIED, IS MADE WHATSOEVER IN CONNECTION WITH THIS REPORT. ENVIRONMENTAL DATA RESOURCES, INC. SPECIFICALLY DISCLAIMS THE MAKING OF ANY SUCH WARRANTIES, INCLUDING WITHOUT LIMITATION, MERCHANTABILITY OR FITNESS FOR A PARTICULAR USE OR PURPOSE. ALL RISK IS ASSUMED BY THE USER. IN NO EVENT SHALL ENVIRONMENTAL DATA RESOURCES, INC. BE LIABLE TO ANYONE, WHETHER ARISING OUT OF ERRORS OR OMISSIONS, NEGLIGENCE, ACCIDENT OR ANY OTHER CAUSE, FOR ANY LOSS OF DAMAGE, INCLUDING, WITHOUT LIMITATION, SPECIAL, INCIDENTAL, CONSEQUENTIAL, OR EXEMPLARY DAMAGES. ANY LIABILITY ON THE PART OF ENVIRONMENTAL DATA RESOURCES, INC. IS STRICTLY LIMITED TO A REFUND OF THE AMOUNT PAID FOR THIS REPORT. Purchaser accepts this Report "AS IS". Any analyses, estimates, ratings, environmental risk levels or risk codes provided in this Report are provided for illustrative purposes only, and are not intended to provide, nor should they be interpreted as providing any facts regarding, or prediction or forecast of, any environmental risk for any property. Only a Phase I Environmental Site Assessment performed by an environmental professional can provide information regarding the environmental risk for any property. Additionally, the information provided in this Report is not to be construed as legal advice.

Copyright 2020 by Environmental Data Resources, Inc. All rights reserved. Reproduction in any media or format, in whole or in part, of any report or map of Environmental Data Resources, Inc., or its affiliates, is prohibited without prior written permission.

EDR and its logos (including Sanborn and Sanborn Map) are trademarks of Environmental Data Resources, Inc. or its affiliates. All other trademarks used herein are the property of their respective owners.

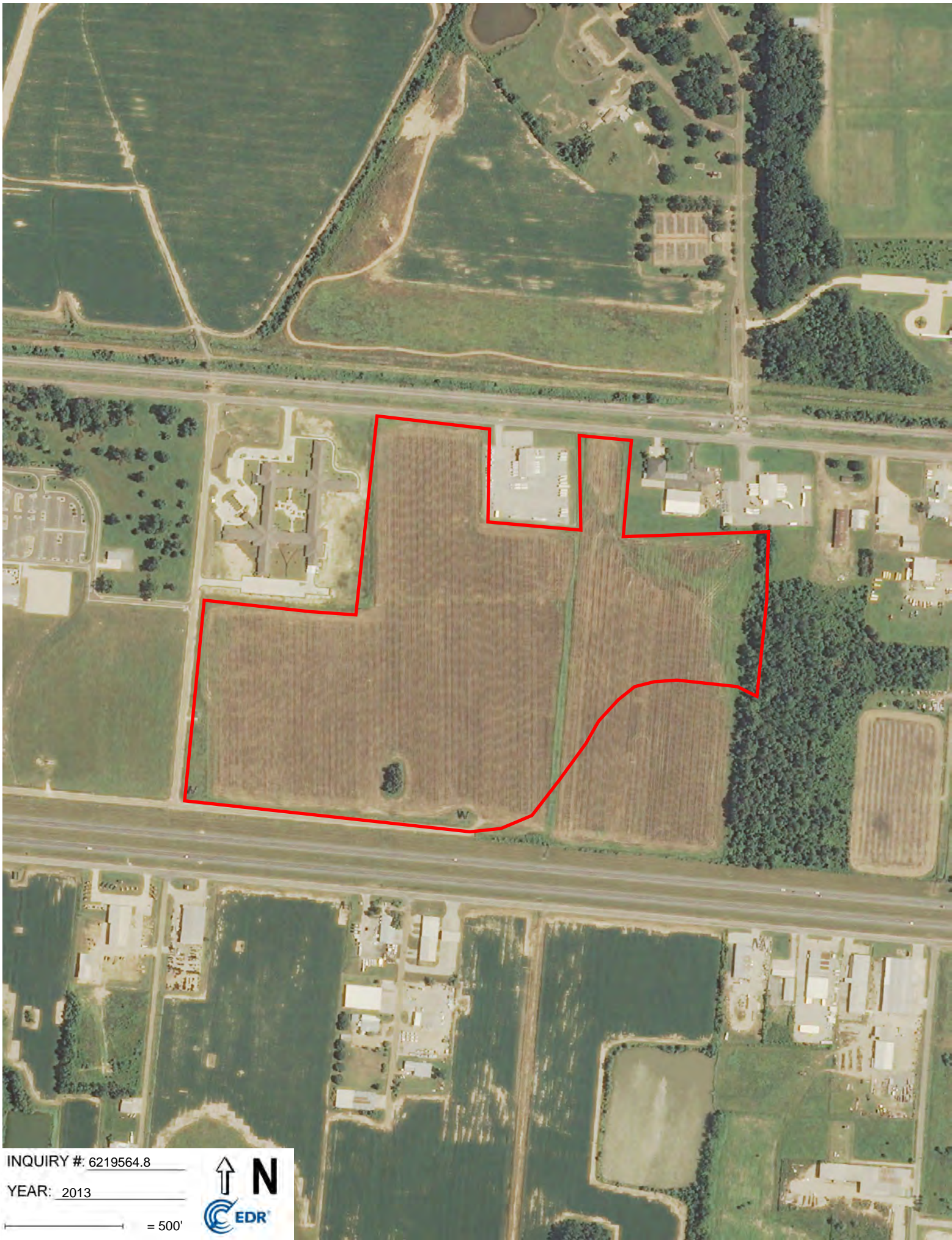


INQUIRY #: 6219564.8

YEAR: 2017

— = 500'





INQUIRY # 6219564.8

YEAR: 2013

— = 500'



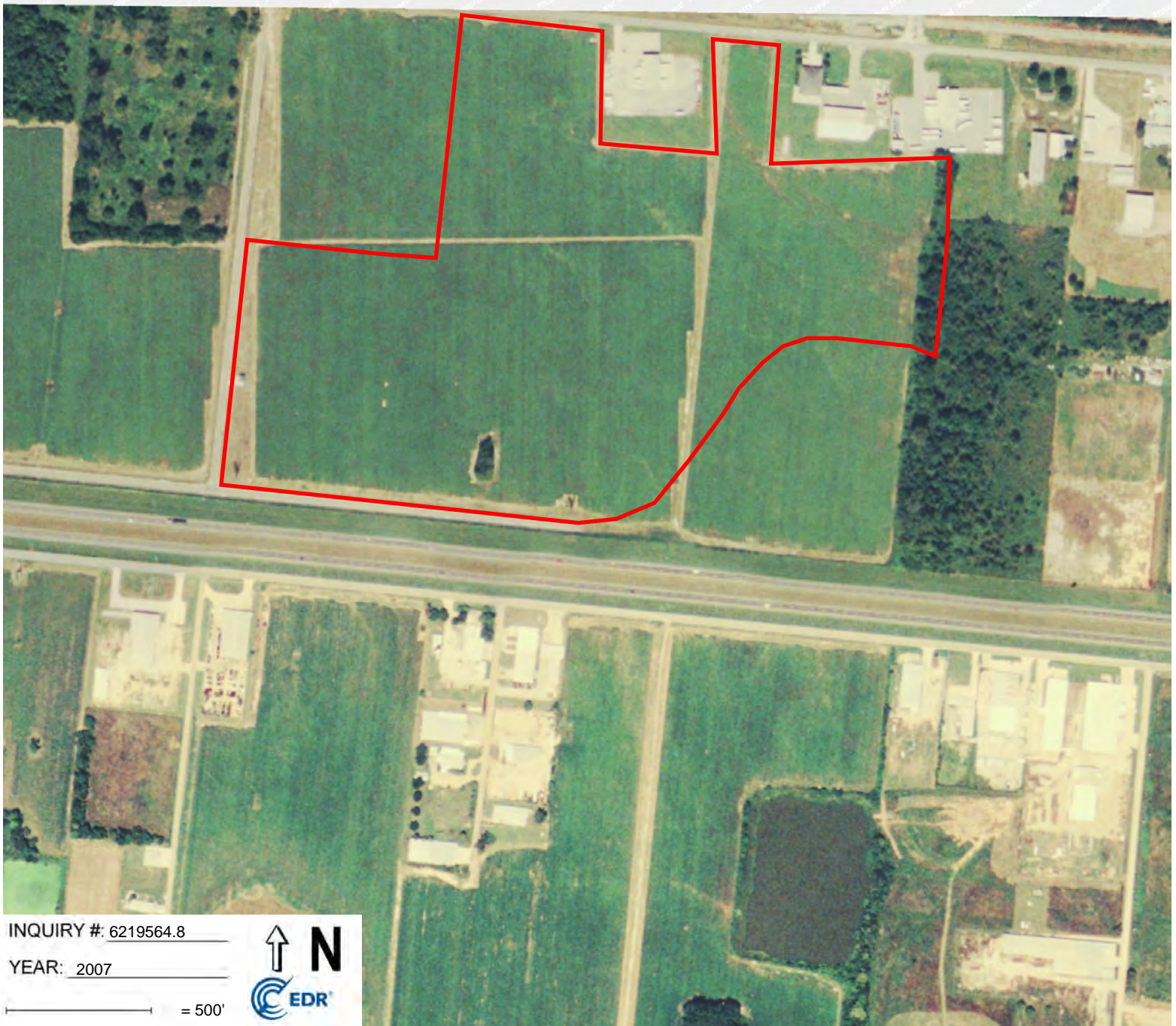


INQUIRY #: 6219564.8

YEAR: 2010

— = 500'





INQUIRY #: 6219564.8

YEAR: 2007

— = 500'





INQUIRY #: 6219564.8

YEAR: 2004

— = 500'





INQUIRY #: 6219564.8

YEAR: 1998

— = 500'



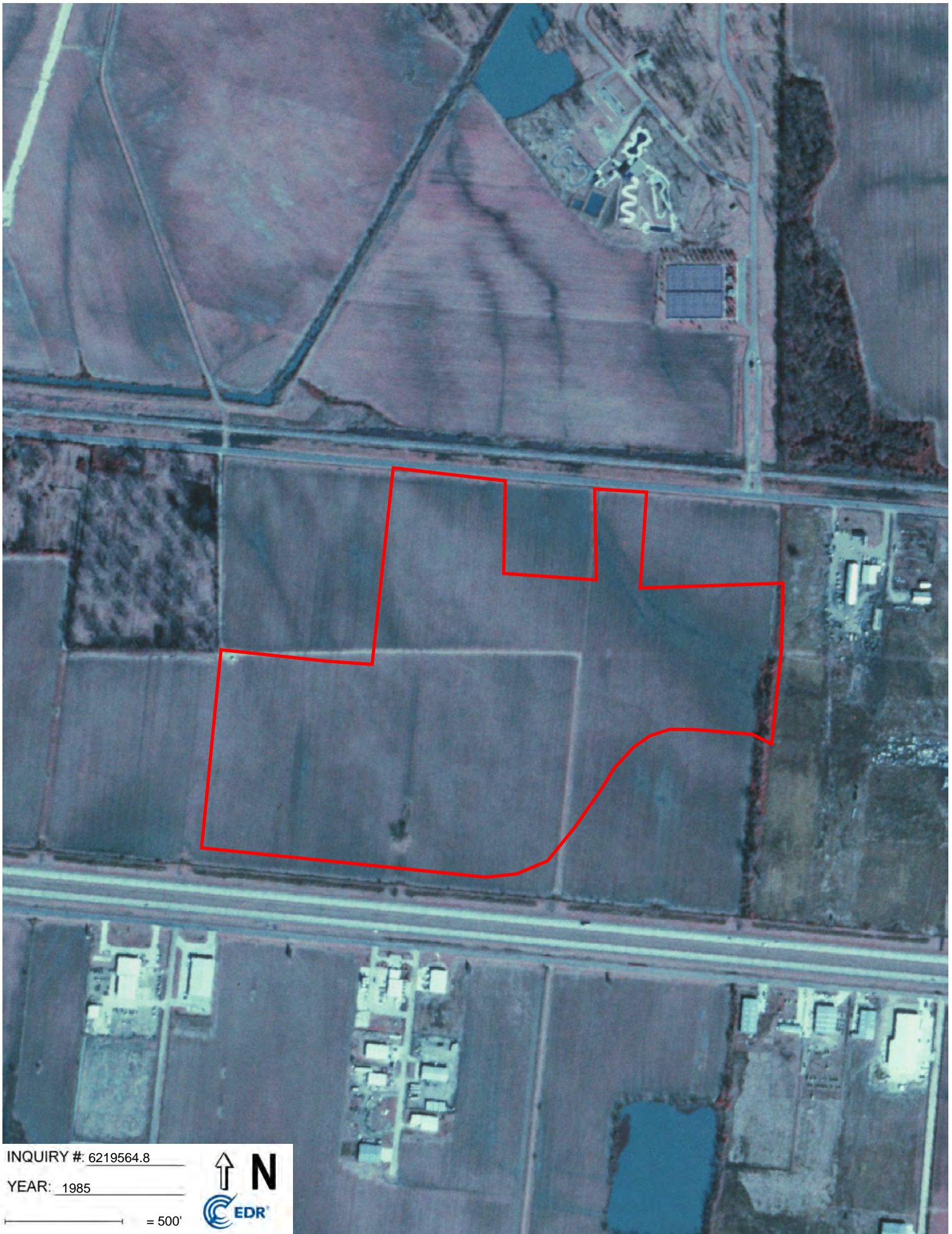


INQUIRY #: 6219564.8

YEAR: 1994

— = 500'



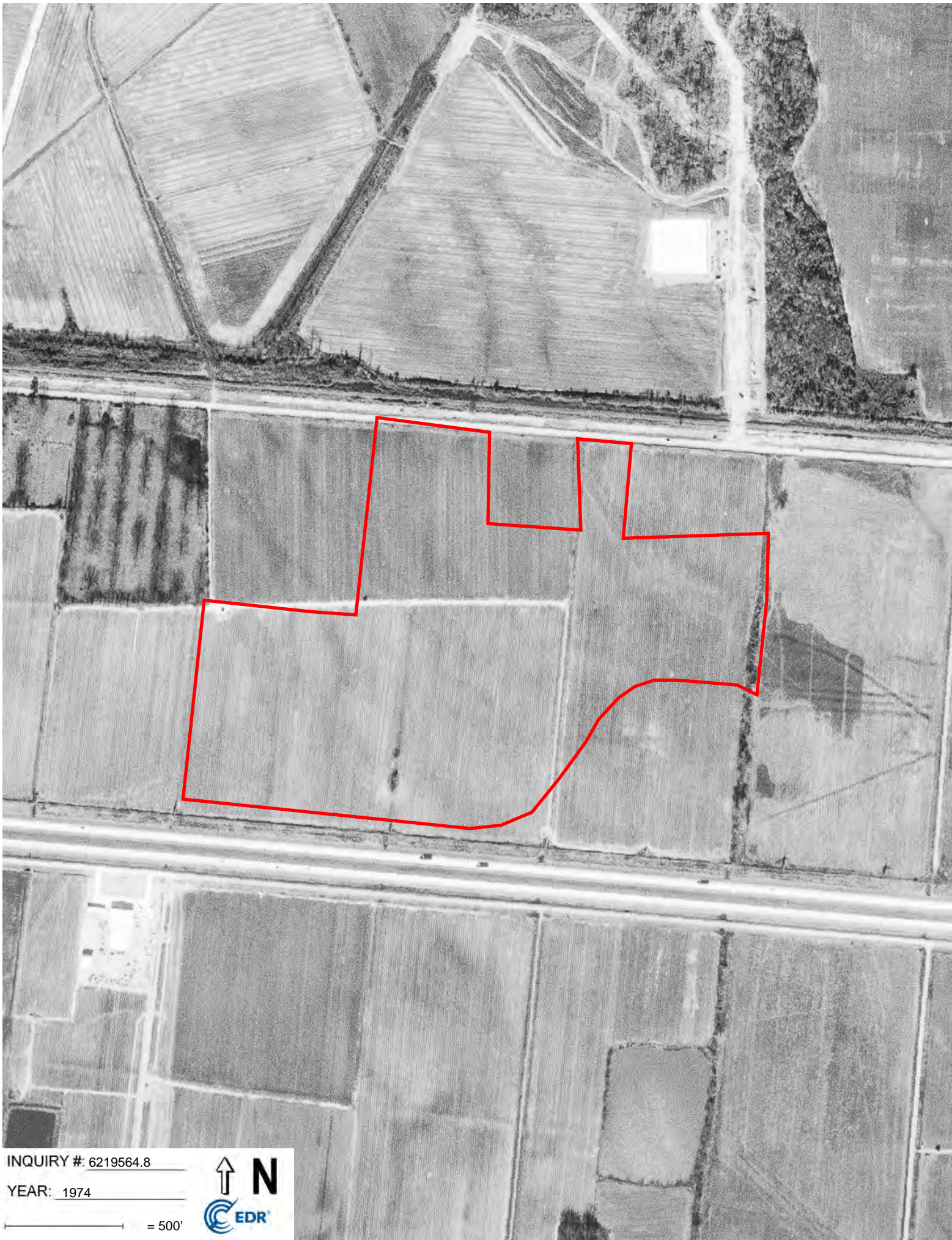


INQUIRY #: 6219564.8

YEAR: 1985

— = 500'





INQUIRY # 6219564.8

YEAR: 1974

 = 500'





INQUIRY #: 6219564.8

YEAR: 1969

— = 500'



92888

KODAK AEROGRAHIC SAFETY FILM 1A



INQUIRY #: 6219564.8

YEAR: 1956

— = 500'



CITY DIRECTORIES

East Ouachita LED Site

Millhaven Road
Monroe, LA 71203

Inquiry Number: 6219564.5
October 12, 2020

The EDR-City Directory Image Report

TABLE OF CONTENTS

SECTION

Executive Summary

Findings

City Directory Images

Thank you for your business.
Please contact EDR at 1-800-352-0050
with any questions or comments.

Disclaimer - Copyright and Trademark Notice

This Report contains certain information obtained from a variety of public and other sources reasonably available to Environmental Data Resources, Inc. It cannot be concluded from this Report that coverage information for the target and surrounding properties does not exist from other sources. **NO WARRANTY EXPRESSED OR IMPLIED, IS MADE WHATSOEVER IN CONNECTION WITH THIS REPORT. ENVIRONMENTAL DATA RESOURCES, INC. SPECIFICALLY DISCLAIMS THE MAKING OF ANY SUCH WARRANTIES, INCLUDING WITHOUT LIMITATION, MERCHANTABILITY OR FITNESS FOR A PARTICULAR USE OR PURPOSE. ALL RISK IS ASSUMED BY THE USER. IN NO EVENT SHALL ENVIRONMENTAL DATA RESOURCES, INC. BE LIABLE TO ANYONE, WHETHER ARISING OUT OF ERRORS OR OMISSIONS, NEGLIGENCE, ACCIDENT OR ANY OTHER CAUSE, FOR ANY LOSS OR DAMAGE, INCLUDING, WITHOUT LIMITATION, SPECIAL, INCIDENTAL, CONSEQUENTIAL, OR EXEMPLARY DAMAGES. ANY LIABILITY ON THE PART OF ENVIRONMENTAL DATA RESOURCES, INC. IS STRICTLY LIMITED TO A REFUND OF THE AMOUNT PAID FOR THIS REPORT.** Purchaser accepts this Report "AS IS". Any analyses, estimates, ratings, environmental risk levels or risk codes provided in this Report are provided for illustrative purposes only, and are not intended to provide, nor should they be interpreted as providing any facts regarding, or prediction or forecast of, any environmental risk for any property. Only a Phase I Environmental Site Assessment performed by an environmental professional can provide information regarding the environmental risk for any property. Additionally, the information provided in this Report is not to be construed as legal advice.

Copyright 2020 by Environmental Data Resources, Inc. All rights reserved. Reproduction in any media or format, in whole or in part, of any report or map of Environmental Data Resources, Inc. or its affiliates is prohibited without prior written permission.

EDR and its logos (including Sanborn and Sanborn Map) are trademarks of Environmental Data Resources, Inc. or its affiliates. All other trademarks used herein are the property of their respective owners.

EXECUTIVE SUMMARY

DESCRIPTION

Environmental Data Resources, Inc.'s (EDR) City Directory Report is a screening tool designed to assist environmental professionals in evaluating potential liability on a target property resulting from past activities. EDR's City Directory Report includes a search of available city directory data at 5 year intervals.

RECORD SOURCES

EDR's Digital Archive combines historical directory listings from sources such as Cole Information and Dun & Bradstreet. These standard sources of property information complement and enhance each other to provide a more comprehensive report.

EDR is licensed to reproduce certain City Directory works by the copyright holders of those works. The purchaser of this EDR City Directory Report may include it in report(s) delivered to a customer. Reproduction of City Directories without permission of the publisher or licensed vendor may be a violation of copyright.

Data by

infoUSA[®]

Copyright©2008
All Rights Reserved

RESEARCH SUMMARY

The following research sources were consulted in the preparation of this report. A check mark indicates where information was identified in the source and provided in this report.

<u>Year</u>	<u>Target Street</u>	<u>Cross Street</u>	<u>Source</u>
2017	<input checked="" type="checkbox"/>	<input type="checkbox"/>	EDR Digital Archive
2014	<input checked="" type="checkbox"/>	<input type="checkbox"/>	EDR Digital Archive
2010	<input checked="" type="checkbox"/>	<input type="checkbox"/>	EDR Digital Archive
2005	<input checked="" type="checkbox"/>	<input type="checkbox"/>	EDR Digital Archive
2000	<input checked="" type="checkbox"/>	<input type="checkbox"/>	EDR Digital Archive
1995	<input checked="" type="checkbox"/>	<input type="checkbox"/>	EDR Digital Archive
1992	<input checked="" type="checkbox"/>	<input type="checkbox"/>	EDR Digital Archive
1986	<input type="checkbox"/>	<input type="checkbox"/>	POLK DIRECTORY CO
1981	<input type="checkbox"/>	<input type="checkbox"/>	POLK DIRECTORY CO
1976	<input type="checkbox"/>	<input type="checkbox"/>	POLK DIRECTORY CO
1971	<input type="checkbox"/>	<input type="checkbox"/>	POLK DIRECTORY CO
1966	<input type="checkbox"/>	<input type="checkbox"/>	POLK DIRECTORY CO
1964	<input type="checkbox"/>	<input type="checkbox"/>	POLK DIRECTORY CO

FINDINGS

TARGET PROPERTY STREET

Millhaven Road
Monroe, LA 71203

Year CD Image Source

MILLHAVEN RD

2017	pg A1	EDR Digital Archive
2014	pg A2	EDR Digital Archive
2010	pg A3	EDR Digital Archive
2005	pg A4	EDR Digital Archive
2000	pg A5	EDR Digital Archive
1995	pg A6	EDR Digital Archive
1992	pg A7	EDR Digital Archive

Millhaven Rd

1986	-	POLK DIRECTORY CO	Street not listed in Source
1981	-	POLK DIRECTORY CO	Street not listed in Source
1976	-	POLK DIRECTORY CO	Street not listed in Source
1971	-	POLK DIRECTORY CO	Street not listed in Source
1966	-	POLK DIRECTORY CO	Street not listed in Source
1964	-	POLK DIRECTORY CO	Street not listed in Source

FINDINGS

CROSS STREETS

No Cross Streets Identified

City Directory Images



-

MILLHAVEN RD 2017

7950	OUACHITA HEALTHCARE NURSING & REHABI
8250	FEDEX
8450	EVANS OIL COMPNAY LLC
8540	AAA COOPER TRANSPORTATION

MILLHAVEN RD 2014

6742 CENTRAL ROOFING LLC
8250 FEDEX FREIGHT
8450 EVANS OIL COMPANY LLC
8540 AAA COOPER
AAA COOPER TRANSPORTATION

MILLHAVEN RD 2010

6928	STAMPER, VIRGINIA
8250	FEDEX FREIGHT
8475	CHENNAULT GOLF COURSE
	FIRST TEE OF NORTHEAST LA
8540	AAA COOPER TRANSPORTATION

MILLHAVEN RD 2005

6608	MORGAN, DALE
8250	FEDEX FREIGHT
8450	EVANS OIL CO
8475	CHENNAULT GOLF COURSE
8540	AAA COOPER TRANSPORTATION

MILLHAVEN RD 2000

6928	STALLINGS, KEITH
8250	AMERICAN FREIGHTWAYS INCORPORATED
8450	CITGO PETROLEUM CORPORATION
	EVANS OIL COMPANY
8540	AAA COOPER TRANSPORTATION

MILLHAVEN RD 1995

6928	BOLTON, WILLIAM H
8250	AMERICAN FREIGHTWAYS CORP
8772	CHEM SPRAY NORTH INC

MILLHAVEN RD 1992

6742	SCOTT CUMMINS SLVG
8250	ARKANSAS FREIGHTWY
8540	AAA COOPER TRANSP

SANBORN MAP

East Ouachita LED Site

Millhaven Road

Monroe, LA 71203

Inquiry Number: 6219564.3

October 07, 2020

Certified Sanborn® Map Report



6 Armstrong Road, 4th floor
Shelton, CT 06484
Toll Free: 800.352.0050
www.edrnet.com

Certified Sanborn® Map Report

10/07/20

Site Name:

East Ouachita LED Site
Millhaven Road
Monroe, LA 71203
EDR Inquiry # 6219564.3

Client Name:

PPM Consultants Inc.
1600 Lamy Lane
Monroe, LA 71201
Contact: Jordan Harper



The Sanborn Library has been searched by EDR and maps covering the target property location as provided by PPM Consultants Inc. were identified for the years listed below. The Sanborn Library is the largest, most complete collection of fire insurance maps. The collection includes maps from Sanborn, Bromley, Perris & Browne, Hopkins, Barlow, and others. Only Environmental Data Resources Inc. (EDR) is authorized to grant rights for commercial reproduction of maps by the Sanborn Library LLC, the copyright holder for the collection. Results can be authenticated by visiting www.edrnet.com/sanborn.

The Sanborn Library is continually enhanced with newly identified map archives. This report accesses all maps in the collection as of the day this report was generated.

Certified Sanborn Results:

Certification # 1A1F-4011-ABEB
PO # Denmon Engineering
Project 115411/ESA



Sanborn® Library search results

Certification #: 1A1F-4011-ABEB

UNMAPPED PROPERTY

This report certifies that the complete holdings of the Sanborn Library, LLC collection have been searched based on client supplied target property information, and fire insurance maps covering the target property were not found.

The Sanborn Library includes more than 1.2 million fire insurance maps from Sanborn, Bromley, Perris & Browne, Hopkins, Barlow and others which track historical property usage in approximately 12,000 American cities and towns. Collections searched:

- Library of Congress
- University Publications of America
- EDR Private Collection

The Sanborn Library LLC Since 1866™

Limited Permission To Make Copies

PPM Consultants Inc. (the client) is permitted to make up to FIVE photocopies of this Sanborn Map transmittal and each fire insurance map accompanying this report solely for the limited use of its customer. No one other than the client is authorized to make copies. Upon request made directly to an EDR Account Executive, the client may be permitted to make a limited number of additional photocopies. This permission is conditioned upon compliance by the client, its customer and their agents with EDR's copyright policy; a copy of which is available upon request.

Disclaimer - Copyright and Trademark Notice

This Report contains certain information obtained from a variety of public and other sources reasonably available to Environmental Data Resources, Inc. It cannot be concluded from this Report that coverage information for the target and surrounding properties does not exist from other sources. NO WARRANTY EXPRESSED OR IMPLIED, IS MADE WHATSOEVER IN CONNECTION WITH THIS REPORT. ENVIRONMENTAL DATA RESOURCES, INC. SPECIFICALLY DISCLAIMS THE MAKING OF ANY SUCH WARRANTIES, INCLUDING WITHOUT LIMITATION, MERCHANTABILITY OR FITNESS FOR A PARTICULAR USE OR PURPOSE. ALL RISK IS ASSUMED BY THE USER. IN NO EVENT SHALL ENVIRONMENTAL DATA RESOURCES, INC. BE LIABLE TO ANYONE, WHETHER ARISING OUT OF ERRORS OR OMISSIONS, NEGLIGENCE, ACCIDENT OR ANY OTHER CAUSE, FOR ANY LOSS OF DAMAGE, INCLUDING, WITHOUT LIMITATION, SPECIAL, INCIDENTAL, CONSEQUENTIAL, OR EXEMPLARY DAMAGES. ANY LIABILITY ON THE PART OF ENVIRONMENTAL DATA RESOURCES, INC. IS STRICTLY LIMITED TO A REFUND OF THE AMOUNT PAID FOR THIS REPORT. Purchaser accepts this Report "AS IS". Any analyses, estimates, ratings, environmental risk levels or risk codes provided in this Report are provided for illustrative purposes only, and are not intended to provide, nor should they be interpreted as providing any facts regarding, or prediction or forecast of, any environmental risk for any property. Only a Phase I Environmental Site Assessment performed by an environmental professional can provide information regarding the environmental risk for any property. Additionally, the information provided in this Report is not to be construed as legal advice. Copyright 2020 by Environmental Data Resources, Inc. All rights reserved. Reproduction in any media or format, in whole or in part, of any report or map of Environmental Data Resources, Inc., or its affiliates, is prohibited without prior written permission.

EDR and its logos (including Sanborn and Sanborn Map) are trademarks of Environmental Data Resources, Inc. or its affiliates. All other trademarks used herein are the property of their respective owners.

TOPOGRAPHIC MAPS

East Ouachita LED Site

Millhaven Road

Monroe, LA 71203

Inquiry Number: 6219564.4

October 07, 2020

EDR Historical Topo Map Report

with QuadMatch™



6 Armstrong Road, 4th floor
Shelton, CT 06484
Toll Free: 800.352.0050
www.edrnet.com

EDR Historical Topo Map Report

10/07/20

Site Name:

East Ouachita LED Site
Millhaven Road
Monroe, LA 71203
EDR Inquiry # 6219564.4

Client Name:

PPM Consultants Inc.
1600 Lamy Lane
Monroe, LA 71201
Contact: Jordan Harper



EDR Topographic Map Library has been searched by EDR and maps covering the target property location as provided by PPM Consultants Inc. were identified for the years listed below. EDR's Historical Topo Map Report is designed to assist professionals in evaluating potential liability on a target property resulting from past activities. EDR's Historical Topo Map Report includes a search of a collection of public and private color historical topographic maps, dating back to the late 1800s.

Search Results:**Coordinates:**

P.O.#	Denmon Engineering	Latitude:	32.494444 32° 29' 40" North
Project:	115411/ESA	Longitude:	-92.025 -92° 1' 30" West
		UTM Zone:	Zone 15 North
		UTM X Meters:	591598.21
		UTM Y Meters:	3595661.94
		Elevation:	72.00' above sea level

Maps Provided:

2012
1999
1995
1975
1969
1957
1935, 1940

Disclaimer - Copyright and Trademark Notice

This Report contains certain information obtained from a variety of public and other sources reasonably available to Environmental Data Resources, Inc. It cannot be concluded from this Report that coverage information for the target and surrounding properties does not exist from other sources. NO WARRANTY EXPRESSED OR IMPLIED, IS MADE WHATSOEVER IN CONNECTION WITH THIS REPORT. ENVIRONMENTAL DATA RESOURCES, INC. SPECIFICALLY DISCLAIMS THE MAKING OF ANY SUCH WARRANTIES, INCLUDING WITHOUT LIMITATION, MERCHANTABILITY OR FITNESS FOR A PARTICULAR USE OR PURPOSE. ALL RISK IS ASSUMED BY THE USER. IN NO EVENT SHALL ENVIRONMENTAL DATA RESOURCES, INC. BE LIABLE TO ANYONE, WHETHER ARISING OUT OF ERRORS OR OMISSIONS, NEGLIGENCE, ACCIDENT OR ANY OTHER CAUSE, FOR ANY LOSS OF DAMAGE, INCLUDING, WITHOUT LIMITATION, SPECIAL, INCIDENTAL, CONSEQUENTIAL, OR EXEMPLARY DAMAGES. ANY LIABILITY ON THE PART OF ENVIRONMENTAL DATA RESOURCES, INC. IS STRICTLY LIMITED TO A REFUND OF THE AMOUNT PAID FOR THIS REPORT. Purchaser accepts this Report "AS IS". Any analyses, estimates, ratings, environmental risk levels or risk codes provided in this Report are provided for illustrative purposes only, and are not intended to provide, nor should they be interpreted as providing any facts regarding, or prediction or forecast of, any environmental risk for any property. Only a Phase I Environmental Site Assessment performed by an environmental professional can provide information regarding the environmental risk for any property. Additionally, the information provided in this Report is not to be construed as legal advice.

Copyright 2020 by Environmental Data Resources, Inc. All rights reserved. Reproduction in any media or format, in whole or in part, of any report or map of Environmental Data Resources, Inc., or its affiliates, is prohibited without prior written permission.

EDR and its logos (including Sanborn and Sanborn Map) are trademarks of Environmental Data Resources, Inc. or its affiliates. All other trademarks used herein are the property of their respective owners.

Topo Sheet Key

This EDR Topo Map Report is based upon the following USGS topographic map sheets.

2012 Source Sheets



Crew Lake
2012
7.5-minute, 24000



Swartz
2012
7.5-minute, 24000

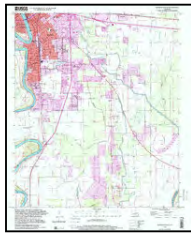


Monroe South
2012
7.5-minute, 24000

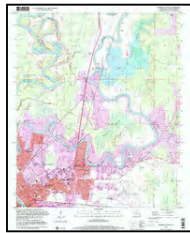


Monroe North
2012
7.5-minute, 24000

1999 Source Sheets



Monroe South
1999
7.5-minute, 24000
Aerial Photo Revised 1999



Monroe North
1999
7.5-minute, 24000
Aerial Photo Revised 1999

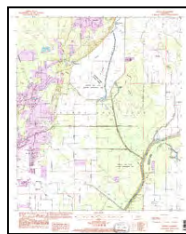
1995 Source Sheets



Monroe South
1995
7.5-minute, 24000
Aerial Photo Revised 1994

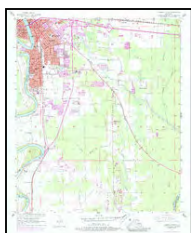


Monroe North
1995
7.5-minute, 24000
Aerial Photo Revised 1994



Swartz
1995
7.5-minute, 24000
Aerial Photo Revised 1994

1975 Source Sheets



Monroe South
1975
7.5-minute, 24000
Aerial Photo Revised 1975

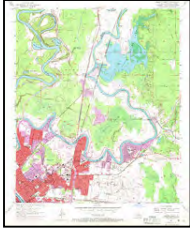


Monroe North
1975
7.5-minute, 24000
Aerial Photo Revised 1975

Topo Sheet Key

This EDR Topo Map Report is based upon the following USGS topographic map sheets.

1969 Source Sheets



Monroe North
1969
7.5-minute, 24000
Aerial Photo Revised 1969



Monroe South
1969
7.5-minute, 24000
Aerial Photo Revised 1969

1957 Source Sheets

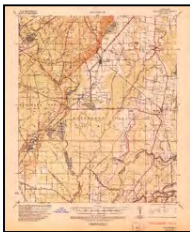


Monroe North
1957
7.5-minute, 24000
Aerial Photo Revised 1956

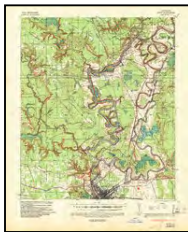


Monroe South
1957
7.5-minute, 24000
Aerial Photo Revised 1956

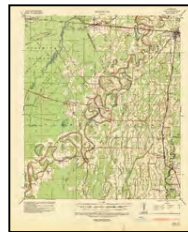
1935, 1940 Source Sheets



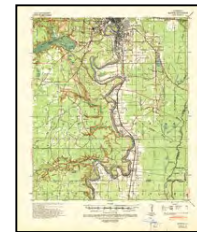
Collinston
1935
15-minute, 62500



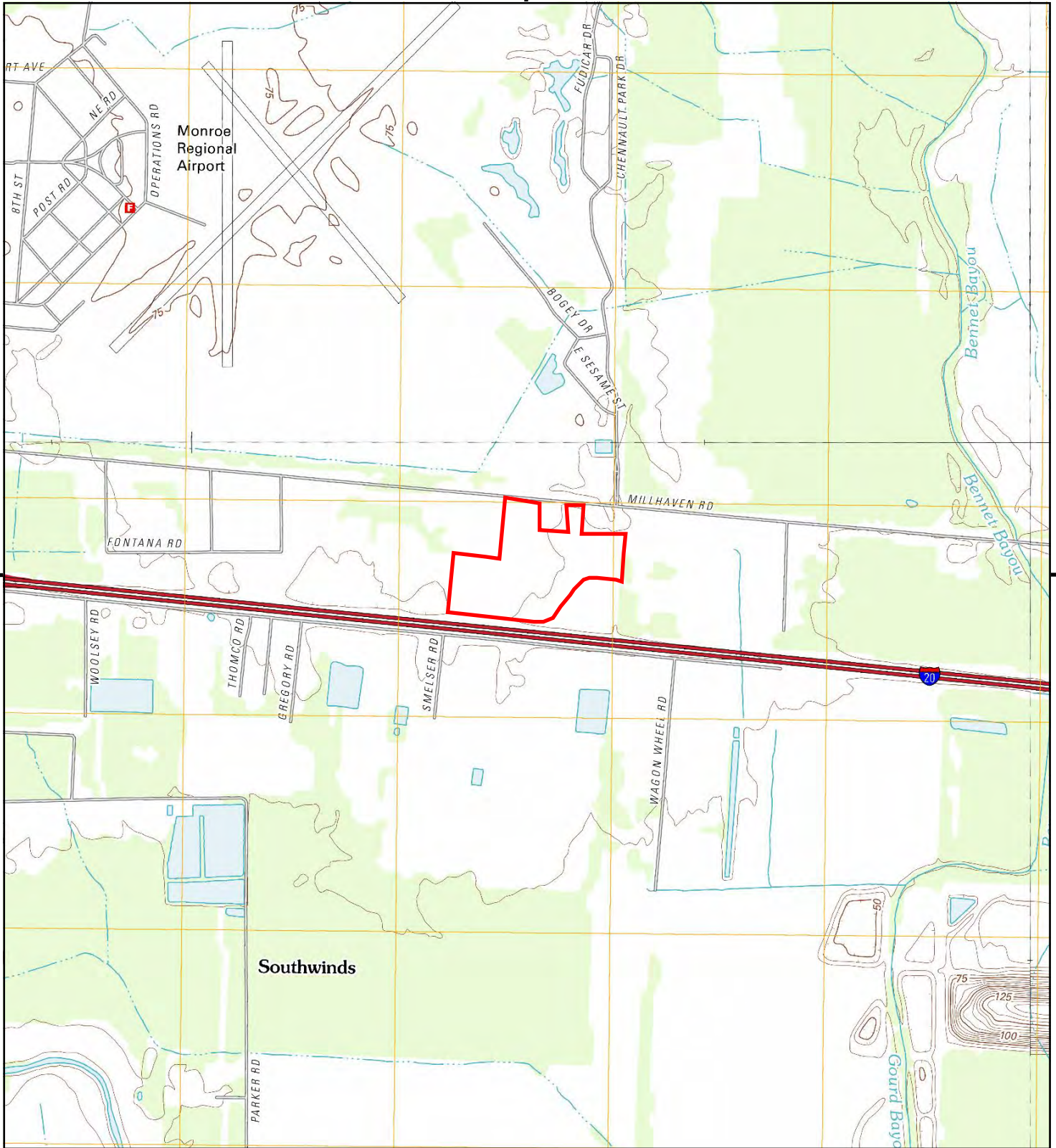
Drew
1935
15-minute, 62500



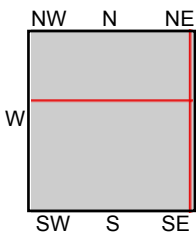
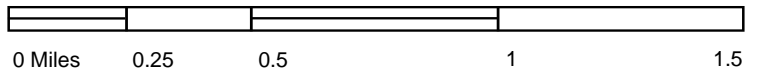
Alto
1935
15-minute, 62500



Monroe
1940
15-minute, 62500



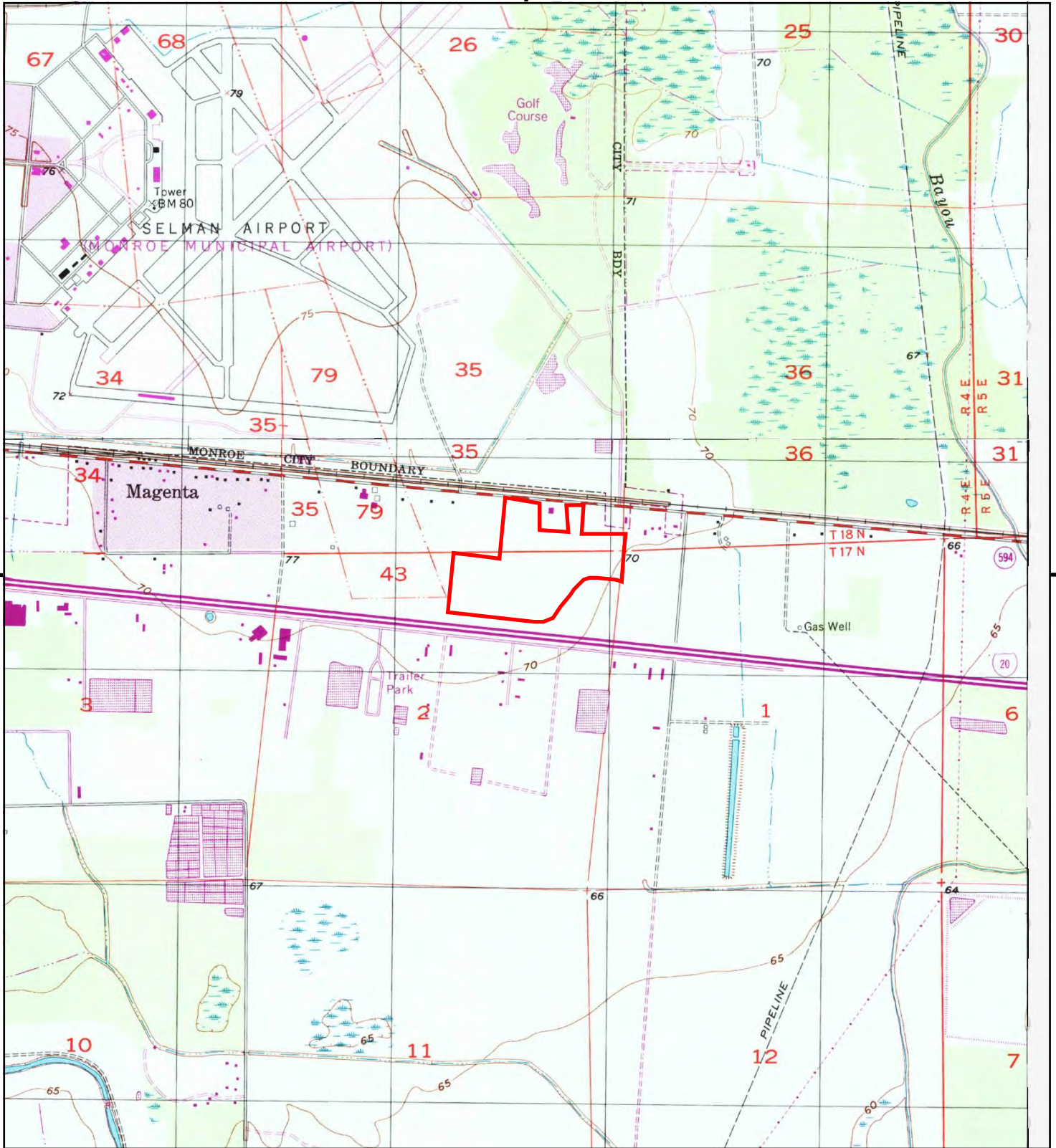
This report includes information from the following map sheet(s).



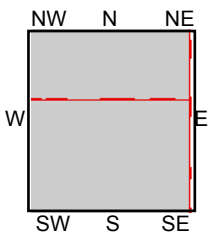
TP, Monroe South, 2012, 7.5-minute
 NE, Swartz, 2012, 7.5-minute
 SE, Crew Lake, 2012, 7.5-minute
 NW, Monroe North, 2012, 7.5-minute

SITE NAME: East Ouachita LED Site
ADDRESS: Millhaven Road
 Monroe, LA 71203
CLIENT: PPM Consultants Inc.





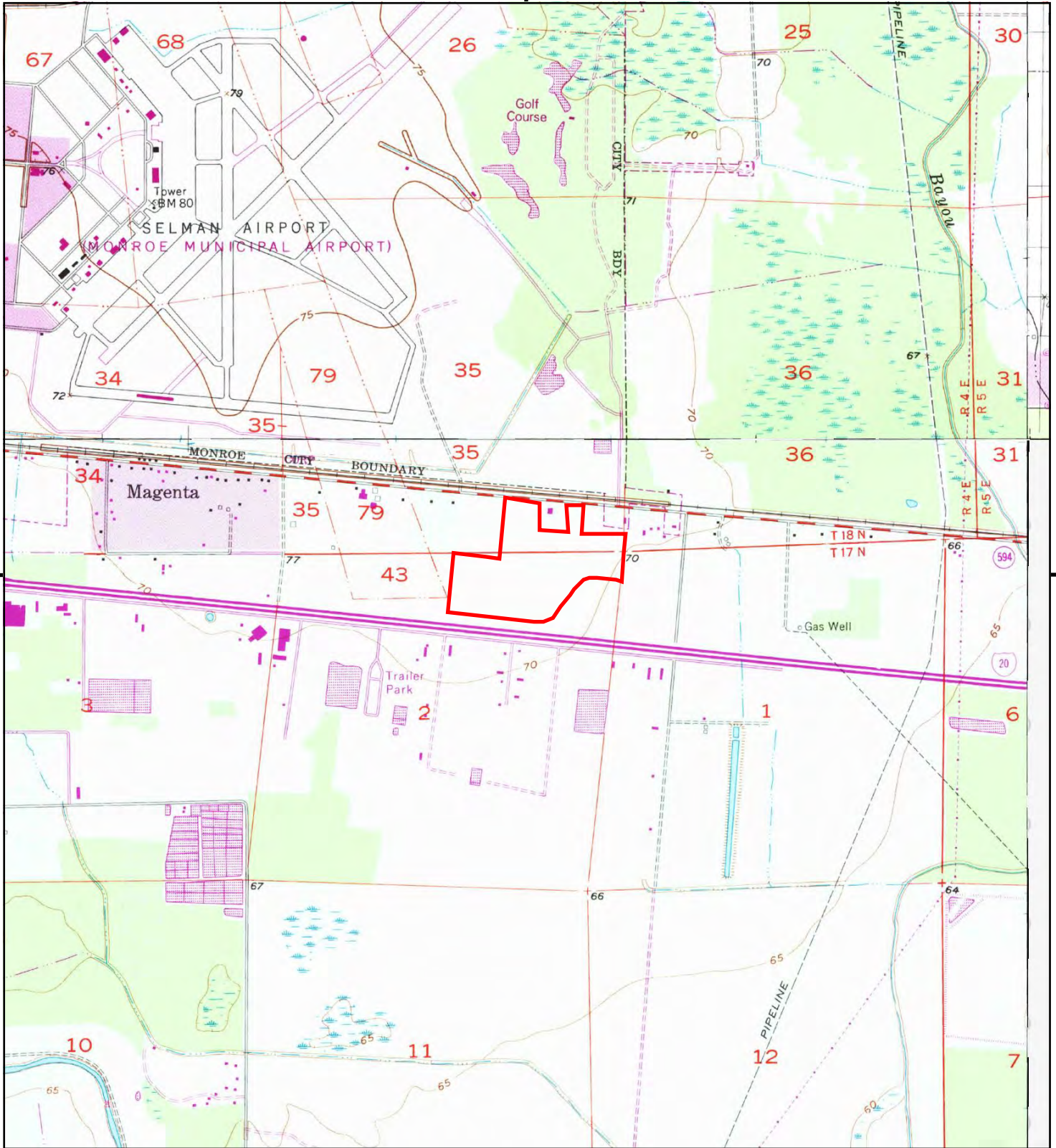
This report includes information from the following map sheet(s).



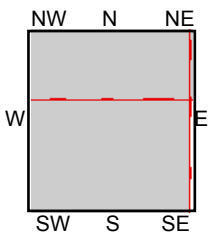
TP, Monroe South, 1999, 7.5-minute
 NW, Monroe North, 1999, 7.5-minute

SITE NAME: East Ouachita LED Site
ADDRESS: Millhaven Road
 Monroe, LA 71203
CLIENT: PPM Consultants Inc.





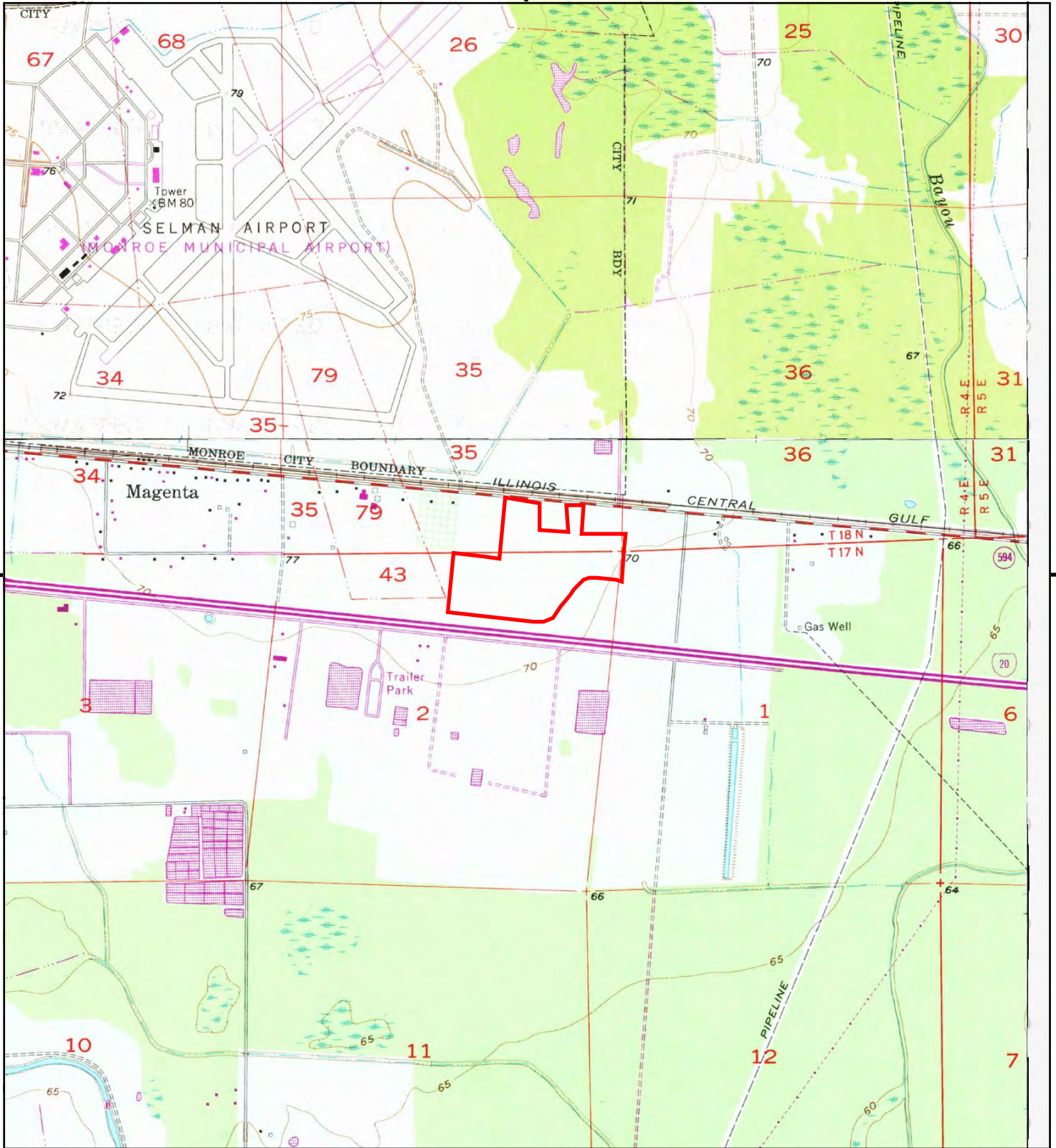
This report includes information from the following map sheet(s).



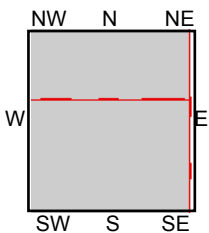
TP, Monroe South, 1995, 7.5-minute
 NE, Swartz, 1995, 7.5-minute
 NW, Monroe North, 1995, 7.5-minute

SITE NAME: East Ouachita LED Site
ADDRESS: Millhaven Road
 Monroe, LA 71203
CLIENT: PPM Consultants Inc.





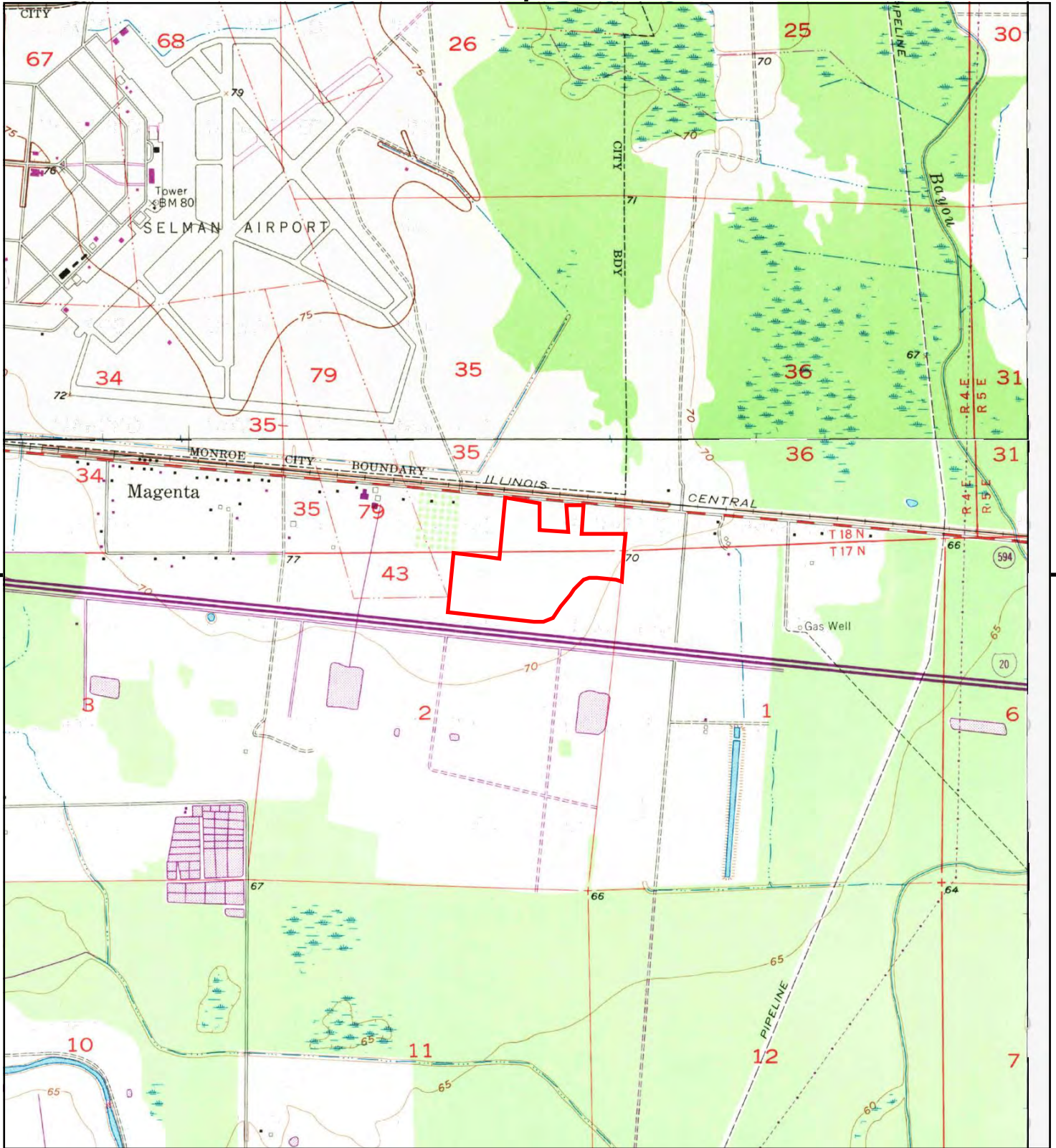
This report includes information from the following map sheet(s).



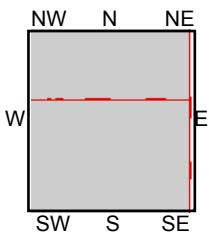
TP, Monroe South, 1975, 7.5-minute
 NW, Monroe North, 1975, 7.5-minute

SITE NAME: East Ouachita LED Site
ADDRESS: Millhaven Road
 Monroe, LA 71203
CLIENT: PPM Consultants Inc.





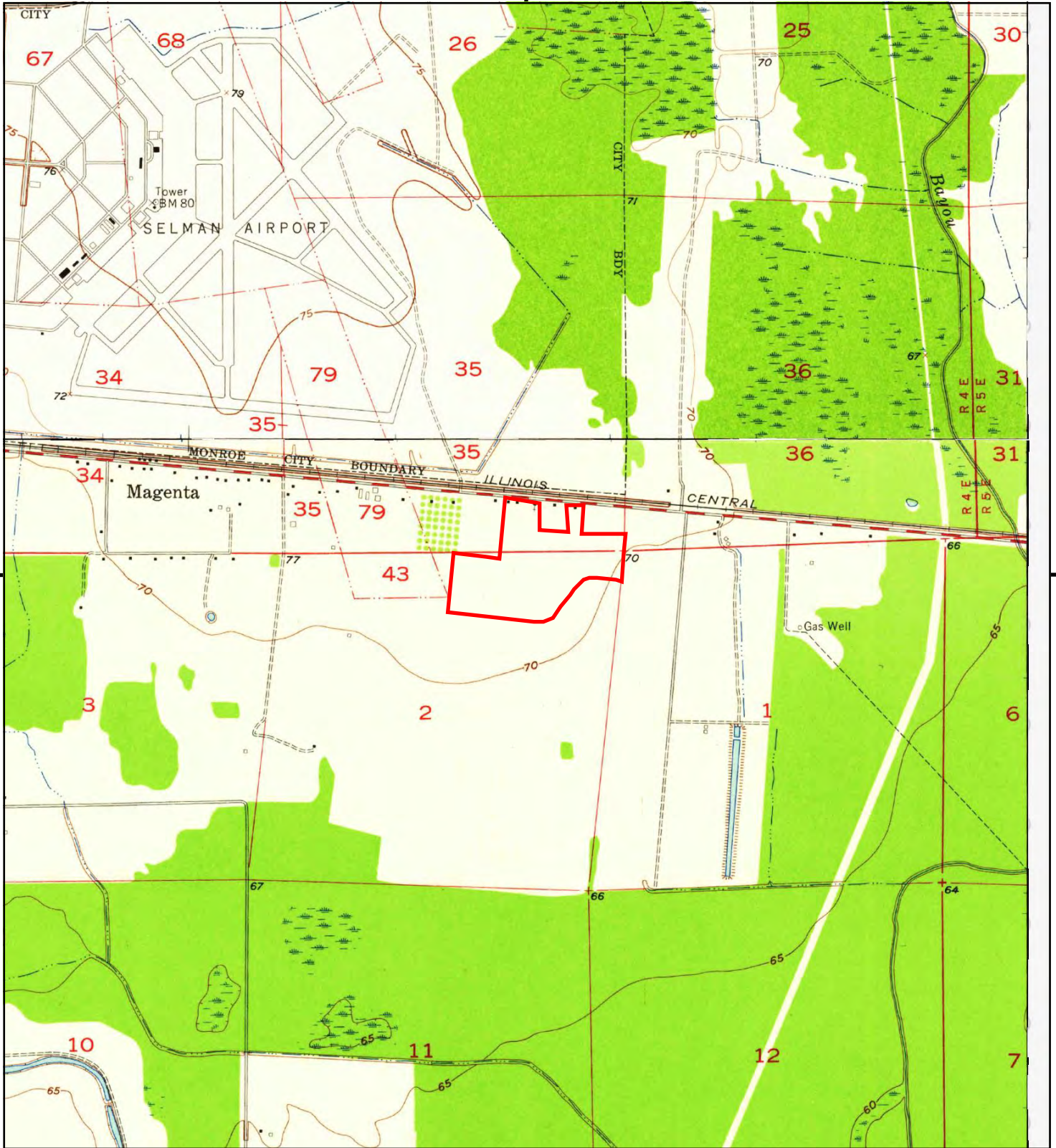
This report includes information from the following map sheet(s).



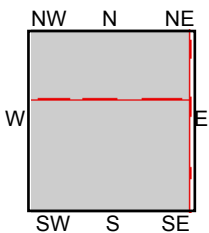
TP, Monroe South, 1969, 7.5-minute
 NW, Monroe North, 1969, 7.5-minute

SITE NAME: East Ouachita LED Site
ADDRESS: Millhaven Road
 Monroe, LA 71203
CLIENT: PPM Consultants Inc.





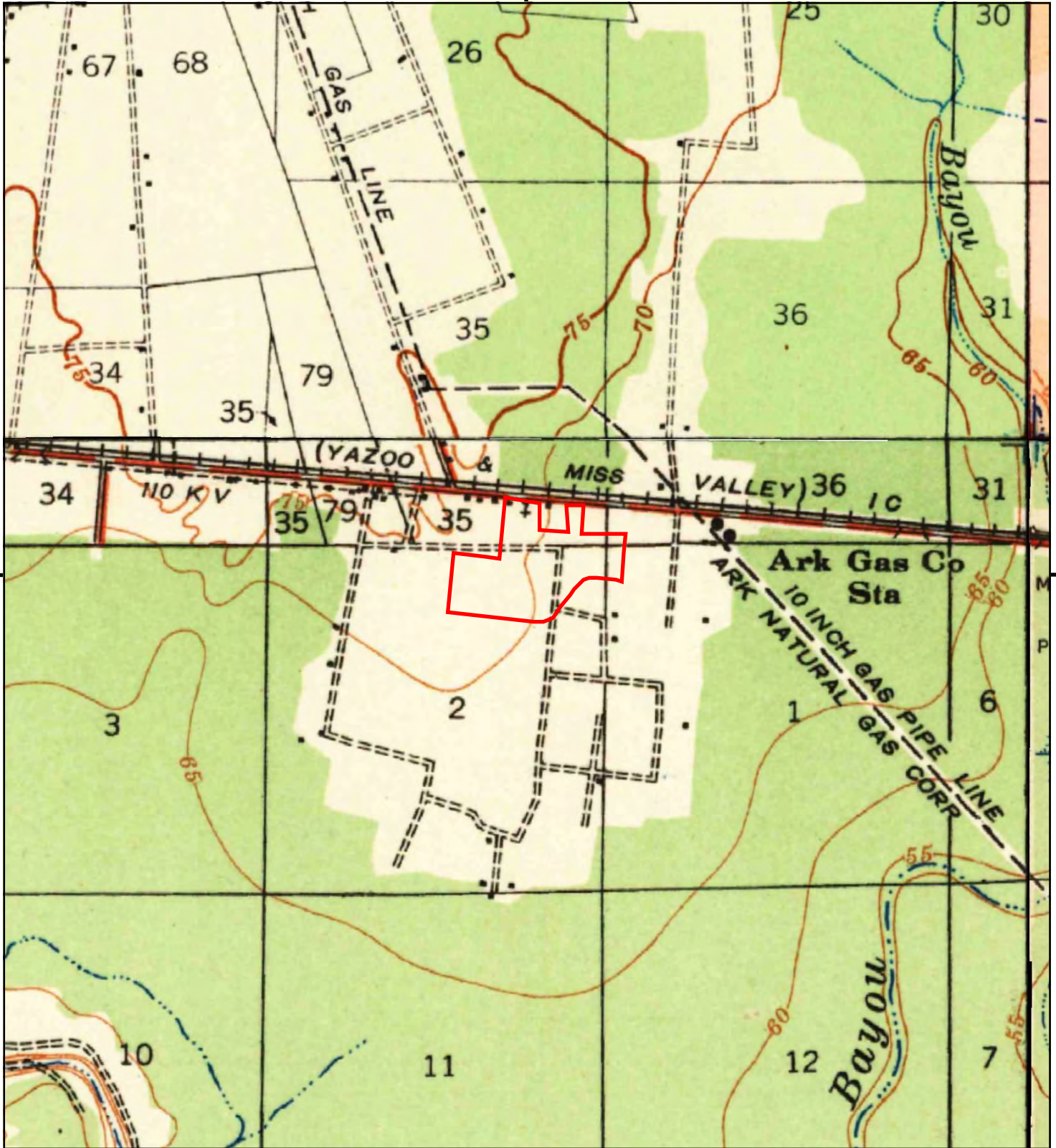
This report includes information from the following map sheet(s).



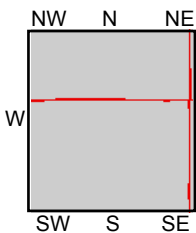
TP, Monroe South, 1957, 7.5-minute
 NW, Monroe North, 1957, 7.5-minute

SITE NAME: East Ouachita LED Site
ADDRESS: Millhaven Road
 Monroe, LA 71203
CLIENT: PPM Consultants Inc.





This report includes information from the following map sheet(s).



TP, Monroe, 1940, 15-minute
 NE, Collinston, 1935, 15-minute
 SE, Alto, 1935, 15-minute
 NW, Drew, 1935, 15-minute

SITE NAME: East Ouachita LED Site
 ADDRESS: Millhaven Road
 Monroe, LA 71203
 CLIENT: PPM Consultants Inc.



APPENDIX F – OTHER DOCUMENTATION

AAA COOPER TRANSPORTATION

**MAIL
COMPLETED FORM
TO:**

LDEQ/OES/
Permit Support
Services/NAS
PO Box 4313
Baton Rouge, LA
70821-4313

United States Environmental Protection Agency
and

STATE OF LOUISIANA

**DEPARTMENT OF ENVIRONMENTAL QUALITY
NOTIFICATION OF HAZARDOUS WASTE ACTIVITY
RCRA SUBTITLE C SITE IDENTIFICATION FORM**



1. Reason for Submittal

CHOOSE ONLY ONE
REASON
PER SUBMITTAL

A. Reason for Submittal:

- To provide initial notification (to obtain an EPA ID Number for hazardous waste, universal waste, or used oil activities).
 To provide subsequent notification (to update site identification information).
or
 As a component of a First RCRA Hazardous Waste Part A Permit Application.
 As a component of a Revised RCRA Hazardous Waste Part A Permit Application (Amendment # _____).
or
 As a component of the Hazardous Waste Report.
 Site met the definition of an LQG in 1 or more months of the reporting year

Regs & Certs

Lm RCRA Info 11/27/12
Lm TEMPO 11/27

B. Number of Employees: 14

2. Site ID Number

EPA ID Number: LAR000077594

LA A#: 40417 ✓

3. Site Name

Legal Name: AAA Cooper Transportation

**4. Site Location
(Physical address,
NOT PO Box or Route)**

Street Address: 8540 Millhaven Road

City, Town, or Village: Monroe

State: LA

Parish: Ouachita Parish

Zip Code: 71201

5. Site Land Type

Site Land Type: Private County/Parish District Federal Indian Municipal State Other

**6. North American
Industry Classification
System (NAICS) Code(s)**

A. 484122

B.

C.

D.

7. Site Mailing Address

Street or P. O. Box: P.O. Box 6827

City, Town, or Village: Dothan

State: AL

Zip Code: 36302

Country: USA

8. Site Contact Person

First Name: Clayton

MI:

Last Name: Dehl

Phone Number: 318-343-1001

Title: Terminal Manager

Mail Address: 8540 Millhaven Road

State, Zip: Monroe, LA 71201

Email: clayton.dehl@aaacooper.com

**9. Legal Owner and
Operator of the Site (see
Instructions)**

A. Name of Site's Legal Owner: AAA Cooper Transportation

Date Became Owner (mm/dd/yyyy): 06/05/1987

Owner Type: Private County/Parish District Federal Indian Municipal State Other

B. Name of Site's Operator: AAA Cooper Transportation

Date Became Operator (mm/dd/yyyy): 09/1987

Operator Type: Private County/Parish District Federal Indian Municipal State Other

RECEIVED

NOV 26 2012

LDEQ-OES

--	--	--	--	--	--	--	--	--	--	--	--	--	--	--	--	--	--

10. Type of Regulated Waste Activity for current activities (as of the date of this form). (Mark 'X' in the appropriate boxes)

A. Hazardous Waste Activities

1. Generator of Hazardous Waste

(Select one of the following categories)

- a. LQG: Greater than 1,000 kg/mo (2,200 lbs.)
Non-acute hazardous waste; or
- b. SQG: 100 to 1,000 kg/mo (220 - 2,200 lbs.)
Non-acute hazardous waste; or
- c. CESQG: Less than 100 kg/mo
Non-acute hazardous waste

In addition, indicate other generator activities (check all that apply)

- d. Short Term Generation (not normally a generator but generated through a One time, Emergency, or Short Term Event). Give details in Comments.
- e. United States Importer of Hazardous Waste
- f. Mixed Waste (hazardous and radioactive) Generator

For Items 2 through 6, check all that apply:

- 2A. Transporter of Hazardous Waste
- 2B. Transfer Facility Status
(State approval required prior to startup)
- 3. Treater, Storer, or Disposer of HW (at your site)
Note: A hazardous waste permit is required for this activity.
 Permitted Interim Status Proposed
- 4. Recycler of Hazardous Waste (at your site)
Note: A hazardous waste permit may be required for this activity.
- 5. Exempt Boiler and/or Industrial Furnace
 a. Small Quantity On-site Burner Exemption
 b. Smelting, Melting, Refining Furnace Exemption
- 6. Underground Injection Control

B. Universal Waste Activities (Indicate Activity Type)

- 1. Large Quantity Handler of Universal Waste [refer to your State regulations to determine what is regulated]. Indicate types of universal waste generated and/or accumulated at your site. (check all boxes that apply):

	Generated	Accumulated
a. Batteries	<input type="checkbox"/>	<input type="checkbox"/>
b. Pesticides	<input type="checkbox"/>	<input type="checkbox"/>
c. Lamps	<input type="checkbox"/>	<input type="checkbox"/>
d. Antifreeze	<input type="checkbox"/>	<input type="checkbox"/>
e. Mercury-containing equipment	<input type="checkbox"/>	<input type="checkbox"/>
f. Electronics	<input type="checkbox"/>	<input type="checkbox"/>

- 2. Destination Facility for Universal Waste

Note: A hazardous waste permit may be required for this activity.

C. Used Oil Activities (Indicate Activity Type)

- 1. Used Oil Transporter
 a. Transporter
 b. Transfer Facility
(State approval required prior to startup)
- 2. Used Oil Processor and/or Re-refiner
 a. Processor
 b. Re-refiner
- 3. Off-Specification Used Oil Burner
- 4. Used Oil Fuel Marketer
 a. Marketer Who Directs Shipment of Off-Specification Used Oil to Off-Specification Used Oil Burner
 b. Marketer Who First Claims the Used Oil Meets the Specifications
- 5. Used Oil Fuel Burner
(Indicate Combustion Device(s))
 Utility Boiler Industrial Boiler Industrial Furnace

D. Eligible academic Entities with Laboratories – Notification for opting into or withdrawing from managing laboratory hazardous wastes pursuant to 40 CFR Part 262, Subpart K (THIS DOES NOT YET APPLY IN LOUISIANA)

- 1. Opting into 40 CFR Part 262, Subpart K for the management of hazardous waste in laboratories, check all that apply.
 - a. College or University
 - b. Teaching Hospital owned by or has a formal written affiliation agreement with a college or university
 - c. Non-Profit Institute owned by or has a formal written affiliation agreement with a college or university
- 2. Withdrawing from 40 CFR Part 262, Subpart K for the management of hazardous waste in laboratories.

RECEIVED

NOV 26 2012

11. Description of Hazardous Wastes

A. Waste Codes for Federally Regulated Hazardous Wastes. Please list the waste codes of the Federal hazardous wastes handled at your site. List them in the order they are presented in the regulations (e.g., D001, D002, F001, K001, P001, U001, U002, etc).

D001	D009	D035				

B. Waste Codes for Federal Hazardous Wastes continued. Use an additional page if more spaces are needed for waste codes. (Louisiana does not have separate State Waste codes.)


12. Notification of Hazardous Secondary Material (HSM) Activity (THIS DOES NOT YET APPLY IN LOUISIANA)

Y N Are you notifying in compliance with 40 CFR 260.42 that you will begin managing, are managing, or will stop managing hazardous secondary materials under 40 CFR 261.2(a)(2)(ii), or 40 CFR 261.4(a)(23), (24), or (25)
 If "Yes", you must fill out the Addendum to the Site Identification Form: Notification for Managing Hazardous Secondary Material.

13. Comments (optional): However, if you have checked "Transfer Facility" for Hazardous Waste or Used Oil, please provide a brief description of the activities and/or changes at your site.

Hazardous waste is rare at this site. It is only generated by freight damaged. We have checked our files back to 2008 and this facility has not exceeded 220 lbs of hazardous waste in a given month from 2008-2011. In 2012, they generated one waste stream that weighed 413 lbs. causing us to exceed 220 lbs in a given month. We do not foresee us exceeding 220 lbs. in the future. Based on the information provided, we would like to request this facility to be Recognized as a short-term small quantity generator.

14. Certification. I certify under penalty of law that this document and all attachments were prepared under my direction or supervision in accordance with a system designed to assure that qualified personnel properly gather and evaluate the information submitted. Based on my inquiry of the person or persons who manage the system, or those persons directly responsible for gathering the information, the information submitted is, to the best of my knowledge and belief, true, accurate, and complete. I am aware that there are significant penalties for submitting false information, including the possibility of fine and imprisonment for knowing violations.

Signature of owner, operator, or an authorized representative	Name and Official Title (type or print)	Date Signed (mm-dd-yyyy)
	J. Steven Roy, Chief Financial Officer	11-9-2012

RECEIVED

NOV 26 2012

Louisiana Department of Environmental Quality
Northeast Regional Office
1823 Highway 546
West Monroe, LA 71292
Phone: (318) 362-5439
Fax: (318) 362-5448

60486
Incident Report

Inspection Date: 4/17/03 Incident No.: S03-1407
AI No.: 40417 Alt. ID/Permit No: _____
Company Name: AAA Cooper Transportation
Physical Location: 8540 Millhaven Road
Monroe LA Parish: Ouachita
(City) (State)
Mailing Address: 8540 Millhaven Road Monroe LA 71203
(Address) (City) (State) (Zip)
Facility Representative/Title: Darrell Russell, Terminal Manager
Facility Representative Telephone No.: 318-343-1001
LDEQ Lead Inspector: Lance Beauvais
Other Inspectors: _____

Report By: *Lance Beauvais* 4/24/03
Lance Beauvais (Date)
Reviewed By: *Larry Baldwin* 4/28/03
Larry Baldwin, Environmental Scientist Supervisor (Date)

**LOUISIANA DEPARTMENT OF ENVIRONMENTAL QUALITY
FIELD INTERVIEW FORM**

40417

AGENCY INTEREST#: 83584 INSPECTION DATE: 4-17-03 TIME OF ARRIVAL: 1100

ALTERNATE ID#: _____ DEPARTURE DATE: 4-17-03 TIME OF DEPARTURE: _____

FACILITY NAME: ACT AAA Cooper Transportation PH #: 318-343-1001

LOCATION: 8540 Millham Rd

RECEIVING STREAM (BASIN/SUBSEGMENT): _____ PARISH NAME: Orleans

MAILING ADDRESS: 8540 Millham Road Monroe LA 71203

FACILITY REPRESENTATIVE: Darrell Russell (City) (State) (ZIP)
TITLE: Terminal Manager

FACILITY REPRESENTATIVE PHONE NUMBER: _____
NAME, TITLE, ADDRESS and TELEPHONE of RESPONSIBLE OFFICIAL (if different from above): _____

INSPECTION TYPE: Incidental PROGRAM INVOLVED: AIR WASTE WATER OTHER

INSPECTOR'S OBSERVATIONS: (e.g. AREAS AND EQUIPMENT INSPECTED, PROBLEMS, DEFICIENCIES, REMARKS, VERBAL COMMITMENTS FROM FACILITY REPRESENTATIVES)

On 4-17-03 I responded to the reported spill of a non haz
silicon mixture in a box trailer located at 8540 Millham Rd
Monroe. Upon my arrival I met with Mr. Darrell Russell, Terminal
Manager and discussed the incident with him. Mr. Russell stated
that the spill was caused by a broken unloading truck. Facility contacted
Perry and Sons for clean up. Adsorbents were used and some free
product was pumped into 55 gallon drums for disposal. Material
is S.I.C.-13 Manufacturer: Lennar Chemical Corporation 2474
Lakeview Road S.E. PO Box 571 Dalton, GA 30722-0571.

REGULATION	EXPLANATION	REFERRED?
_____	_____	YES NO
_____	_____	YES NO

PHOTOS TAKEN: YES NO SAMPLES TAKEN: YES NO (Attach Chain-of-custody)

RECEIVED BY: SIGNATURE: Darrell Russell

PRINT NAME: Darrell Russell
(NOTE: SIGNATURE DOES NOT NECESSARILY INDICATE AGREEMENT WITH INSPECTOR'S NOTES)

INSPECTOR(S): Lance Beaman CROSS REFERENCE: _____

Tom Matt Jones ATTACHMENTS: _____

REVIEWER: Larry Babin

NOTE: The information contained on this form reflects only the preliminary observations of the inspector(s). It should not be interpreted as a final determination by the Department of Environmental Quality or any of its officers or personnel as to any matter, including, but not limited to, a determination of compliance or lack thereof by the facility operator with any requirements of statutes, regulations or permits. Each day of non-compliance constitutes a separate violation of the regulations and/or the Louisiana Environmental Quality Act.

Incident Reporter

Received By: Cindy Lafosse
Received Date: APR-17-03 10:49:00
Dispatch #: s03-1407
Reported By: Eddie Yance, Agency Interest
Phone Desc: 334-793-2284
Reporter Title:
Org Desc: AAA Cooper Transportation
Address: PO Box 6827

Municipality: Dothan
State Code: AL
Zip Code: 36302
Comments:

Incident Description

Incident Type: Release/Spill, Highway Transport
Incident Date: APR-17-03 08:30:00
Parish: Ouachita
Municipality: Monroe
Location: 8540 Millhaven Rd. □
Monroe
Lat/Lon:
Basin/Segment:
Substance:
Media Impacted: Soil
Incident Desc: s03-1407 □
Opened a box trailer...found a non-hazardous substance that has leaked from a tote tank. col

Incident Source

Source Name: AAA Cooper Transportation
Address: 8540 Millhaven Rd

Municipality: Monroe
State: LA
Phone:
Parish: Ouachita
A#: 40417

Related Permits: 0

Investigation On 4/17/03 I responded to the reported spill of a non-hazardous silicon mixture tote tank in a box trailer located at the
Findings AAA Cooper Transportation facility. The facility is located at 8540 Millhaven Road Monroe, LA. Upon my arrival I met with Mr. Darrell Russell, Terminal Manager and discussed the incident with him. Mr. Russell stated that a worker unloading the truck found the spill. The facility contacted Perry and Sons for the clean up. Absorbents were use to contain and recover material for disposal. Some of the material was pumped into 55-gallon drums. Material was labeled SIC-13 manufactured by Lennar Chemical Corporation 2474 Lakeland Road S.E. PO Box 571 Dalton, GA 30722-0571. LJB

Incident Status

Lead Investigator: Lance Beauvais
Region: Northeast
Incident Status: Pending Review
As Of: 04/24/2003

Johnson, Tommie

503-1407

T 60486

CALLERINFORMATION

SOURCE: LSP/DEQ-Immediate Notification
 PARISH: Ouachita
 NAME: Eddie Yance
 EMPLOYER: AAA Cooper Transportation
 PHONE #: 334 793 2284

Anonymous Caller?
 NOTIFIED: 04/17/03 8:53
 OCCURRED:
 SECURED:
 DISCOVERED: 04/17/03 8:30

INCIDENTLOCATION

ADDRESS: 8540 Millhaven Road
 CITY: Monroe

COMPANY NAME: AAA Cooper Transportation
 ADDRESS: PO Box 6827
 CITY, STATE ZIP: Dothan, Al 36302

CHEMICAL 1: Unknown
 STATE: Liquid CLASS:

QTY: unk
 ID: EHS:

DID MATERIAL GO OFFSITE? Yes
 RELEASED TO: Land
 ANY OFF-SITE PROTECTIVE ACTION? No
 INCIDENT CLASSIFICATION: Unusual Event

RELEASE EFFECTS: FIRE: No INJURIES: No ,

DETAILS

They opened a box trailer and found a non hazardous , non regulated material had leaked from a tote tank... He did not know the size of the tank... He is getting an MSDS They have the tote out in the parking lot... It has a Plastic bladder inside a cardboard protection... They have contained by absorbents ... The leak is continuing due to the puncture... It was damage when other freight shifted ... Perry and Sons is responding to the clean ...

TRANSPORTATIONINFORMATION

HIGHWAY Freight Trailer

ID: 530807

PACKAGE TYPE: Other

Lance Beauvais
 NERO

INCIDENT REPORT

Incident ID:94614

Incident Description

Incident Type: Release/Spill, Highway Transport
Incident Date: 03/14/2007 07:00:00
Parish: Ouachita
Municipality: Monroe
Location: 8540 Millhaven Rd Monroe 71201

Lat/Lon: /
Basin/Segment: 80909
Substance(s): Hydrochloric acid

Media Impacted: Soil
Incident Desc: s07-0773 Trailer arrived with drums of hydrochloric acid leaking inside...jd

Incident Status

Lead Investigator: Lance Beauvais
Incident Region: Northeast
Incident Status: Pending Review
Followup Status: Referred to Enforcement
As Of: 03/21/2007 13:38:22

Incident Reporter 1

Received By: Judy Desselle
Received Date: 03/14/2007 10:00:00
Dispatch #: s07-0773
Reported By: Clayton Dehl
Phone: 318-343-1001 (Work phone number)
Reporter Title:
Organization: AAA Cooper Transportation
Address: 8540 Millhaven Rd

Municipality: Monroe
State: LA
Zip Code: 71201
Comments:

INCIDENT REPORT

Incident ID:94614

Incident Source 1**Source Name:** AAA Cooper Transportation**Address:** 8540 Millhaven Rd**Municipality:** Monroe**State:** LA**Phone:****Parish:** Ouachita**AI #:** 40417**Related Permits:**

Comments: Mr. Allen Love, Regional Safety Director, AAA Cooper Transportation, was contacted by driver at 0500 on 3/14/2007 stating that he had found liquid leaking from rear pup (double box trailer) placarded corrosive 8. Mr. Love instructed the driver to continue trip east on I-20 from Ruston, LA to the company terminal in Monroe, LA approximately 30 miles. AAA Cooper failed to notify the LSP Hotline within one hour as required. The Hotline was notified at 0947. USES was contracted for clean-up and responded from Baton Rouge at 1015. The facility failed to commence immediate clean-up or control release as required. Approximately 25 gallons of hydrochloric acid 98% PH < 1 leaked from a plastic 55 gallon drum. The load was not braced and four drums fell over causing one drum to be punctured. Product labeled Enviro Clean #110 manufactured by Johnson Diversey Inc. UN 3264. Material remaining in the leaking container was transferred to a new appropriate container. The contents of the trailer were off loaded and decontaminated. The trailer was stripped and decontaminated. The decon water was contained and collected for disposal. The material that could be decontaminated was returned to the trailer for reuse or disposal. All waste material was packaged and labeled for disposal. The AAA Cooper facility was evacuated by LSP of essential personnel and Evans Oil facility was sheltered in place due to off gassing. Rain neutralized the trail of leaked material from Ruston, LA to the facility parking lot. Clean-up was completed at approximately 1500 3/15/2007. LJB



State of Louisiana
Department of Environmental Quality



Edwin W. Edwards
Governor

Kai David Midboe
Secretary

January 27, 1994

AAA Cooper Transportation
Post Office Box 6827
Dothan, Alabama 36302

Attn: Ms. Joya Cheriogotis

Re: Closure Request for Underground Storage Tank(s)
AAA Cooper Transportation
Millhaven Road, Rt. 9, Box 504
Monroe, Louisiana 71203
(Ouachita Parish)
Facility I.D. #37-011742

Dear Ms. Cheriogotis:

We are in receipt of the correspondence dated January 18, 1994, submitted on your behalf by Perry and Sons, Inc., requesting the closure of one (1) 10,000 gallon diesel underground storage tank(s) at the above referenced facility. Based on the information we have received, we will consider this matter closed and will indicate this on our inventory data base.

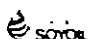
Thank you for your cooperation in this matter.

Sincerely,

Philip R. Spori
Northeast Regional Coordinator
Underground Storage Tank Division

PRS/ddf

c: Technical Services - Barbara Mason



UNDERGROUND STORAGE TANK(S) CLOSURE INFORMATION

RECEIVED

State Use Only

Return to: State of Louisiana
Department of Environmental Quality
Office of Solid and Hazardous Waste
Underground Storage Tank Division
P. O. Box 82178
Baton Rouge, Louisiana 70884-2178

JAN 18 1994

I.D. Number
Date Received
Regional Office

Please complete and submit this form to this division along with your amended registration form and analytical reports after the closure of the UST has been completed. This information is necessary to insure the proper closure of an underground storage tank.

Owner Name (Corporation, Individual, Public Agency, or Other Entity)
AAA Cooper Transportation
Street Address
P.O. Box 6827 1431 Kinsey Road
Parish
Houston
City
Dothan State AL Zip Code 36302
Area Code Phone Number
205 793-2284

1. Tank(s) Removed or Closed in Place Date 12/8/93
2) Tank(s) Disposal Date 1/25/94 Projected
3. Product stored in tank(s) diesel
4. Final Disposition Cut up and sold as scrap.
5. Name of Disposal Site or Recycle Co. Auto Shred of Louisiana
6. Location 165 By-Pass South, Monroe, LA

7. Soil Removal Date
8. Soil Disposal Date
9. Volume Removed Disposal Site
10. Groundwater Removal date Disposal Site
11. Volume Manifest attached: Yes No
12. Tank Cleaned Date
13. Contents Disposal or Recycled Date
14. Volume Removed
15. Name of Disposal Site or Recycle Co.
16. Location
17. Copies of Manifest or Bill of Laden Attached. Yes No

CERTIFICATION

I certify that I have personally examined and am familiar with the information submitted in this and all attached documents.

Mike Perry for AAA Cooper
Owner's Signature

1-12-94
Date Signed

223730

AUTO SHRED OF LOUISIANA

162 BY-PASS SOUTH
MONROE, LOUISIANA 71203
AC 318 323-5133

CUSTOMER'S NAME

CARRIER

COMMODITY

DRIVER ON

OFF

LBS. GROSS

03:27PM 20OCT93

WEIGHT

13500 LB

LBS. TARE

03:35PM 20OCT93

WEIGHT

11100 LB

LBS. NET

DRIVER

2400

REGISTRATION FOR UNDERGROUND STORAGE TANKS

RECEIVED

STATE USE ONLY 388400
00000100

STATE OF LOUISIANA
DEPARTMENT OF ENVIRONMENTAL QUALITY
OFFICE OF SOLID AND HAZARDOUS WASTE
UNDERGROUND STORAGE TANK PROGRAM
P.O. BOX 44274 BATON ROUGE, LA 70804-4274

JAN 18

I.D. NUMBER 37-011742

RECEIVED

DATE CHECKED
STORAGE
CHECKED BY

UNDERGROUND
TANK DIVISION

GENERAL INFORMATION

Registration is required by State and Federal law for all underground tanks that have been used to store regulated substances since January 1, 1974, that are in the ground as of May 8, 1986, or that are brought into use after May 8, 1986. The information requested is required by the Louisiana Environmental Quality Act, L.R.S. 30:1051 et seq., as amended.

The primary purpose of this registration program is to locate and evaluate underground tanks that store or have stored petroleum or hazardous substances. It is expected that the information you provide will be based on reasonably available records, or, in the absence of such records, your knowledge, belief, or recollection.

Who Must Register? The Louisiana Environmental Quality Act, L.R.S. 30:1051 et seq., as amended, requires that, unless exempted, owners of underground tanks that store regulated substances must notify the Louisiana Department of Environmental Quality of the existence of their tanks. Owner means—

(a) in the case of an underground storage tank in use on November 8, 1984, or brought into use after that date, any person who owns an underground storage tank used for the storage, use, or dispersing of regulated substances; and

(b) in the case of any underground storage tank in use before November 8, 1984, but no longer in use on that date, any person who owned such tank immediately before the discontinuation of its use.

What Tanks Are Included? Underground storage tank is defined as any one or combination of tanks that (1) is used to contain an accumulation of "regulated substances;" and (2) whose volume (including connected underground piping) is 10% or more beneath the ground. Some examples are underground tanks storing: 1. gasoline, used oil, or diesel fuel; and 2. industrial solvents, pesticides, herbicides or fungicides.

NOTE: Underground storage tanks of less than 500 gallon capacity, which are required to be registered by the Environmental Protection Agency, shall likewise register with the state; however, these tanks are exempt from Louisiana fees and regulations.

What Tanks Are Excluded? Tanks excluded from Louisiana registration are:

1. farm or residential tanks with a capacity of less than 500 gallons used for storing motor fuel for noncommercial purposes;
2. tanks used for storing heating oil for consumptive use on the premises where stored;
3. septic tanks;
4. pipeline facilities (including gathering lines) regulated under the Natural Gas Pipeline Safety Act of 1968, or the Hazardous Liquid Pipeline Safety Act of 1979 or which is an interstate pipeline facility regulated under State laws.

5. surface impoundments, pits, ponds, or lagoons
6. storm water or waste water collection systems;
7. flow-through process tanks;
8. liquid traps or associated gathering lines directly related to oil or gas production and gathering operations;
9. storage tanks situated in an underground area (such as a basement, cellar, mine-working shaft shaft, or tunnel) if the storage tank is situated upon or above the surface of the floor.

What Substances Are Covered? The registration requirements apply to underground storage tanks that contain or have contained substances that include: 1) any substance defined in section 101 of the Comprehensive Environmental Response, Compensation and Liability Act of 1980 (CERCLA) as a hazardous waste under Subtitle C of the Solid Waste Disposal Act as amended by RCRA; and 2) petroleum, including crude oil or any fraction thereof, including any fraction thereof, of temperature and pressure (60 degrees Fahrenheit and 14.7 pounds per square inch absolute).

Where to Register? Completed registration forms should be sent to the address given at the top of this page.

When to Register? 1. Owners of underground storage tanks in use or that have been taken out of operation after January 1, 1974, but still in the ground, must register by May 8, 1986. 2. Owners who bring underground storage tanks into use after May 8, 1986, must register within 30 days of bringing the tanks into use.

Registration Fee. The owners of operational or non-operational underground storage tanks containing regulated substances must submit with the registration form the payment of the registration fee for each underground storage tank according to the following schedule:

1. For any substance defined in the Comprehensive Environmental Response, Compensation and Liability Act of 1980 (but not including any substance regulated as a hazardous waste under Subtitle C of the Solid Waste Disposal Act as amended by RCRA)—\$25.00 per tank.
2. For petroleum, including crude oil or any fraction thereof which is liquid at standard conditions of temperature and pressure (60 degrees Fahrenheit and 14.7 pounds per square inch absolute)—\$15.00 per tank.

In no case shall one owner be required to pay an aggregate registration fee in excess of one thousand dollars (\$1,000.00) in addition to the registration fee, an annual monitoring and maintenance fee is required commencing May 8, 1987 in accordance with the regulations.

Penalties: Any owner who knowingly fails to register or submits false information shall be subject to a civil penalty not to exceed \$25,000 per day for each tank for which registration is not given or for which false information is submitted.

INSTRUCTIONS

Please type or print in ink all items except "signature" in Section V. This form must be completed for each location containing underground storage tanks. If more than 5 tanks are owned at this location, photocopy the reverse side, and staple continuation sheets to this form. Make checks payable to the Louisiana Department of Environmental Quality.

Indicate number of continuation sheets attached

1

I. OWNERSHIP OF TANK(S)

Owner Name (Corporation, Individual, Public Agency, or Other Entity)
AAA Cooper Transportation

Street Address
P. O. Box 6827, 1431 Kinsey Road

Parish
Houston

City State Zip Code
Dorhan, LA 70302

Area Code Phone Number
205-793-2284

Type of Owner (Mark all that apply)

<input checked="" type="checkbox"/> Current	<input type="checkbox"/> State or Local Gov't.	<input checked="" type="checkbox"/> Private or Corporate
<input type="checkbox"/> Former	<input type="checkbox"/> Federal Gov't. (GSA facility I.D. no. _____)	<input type="checkbox"/> Ownership uncertain

II. LOCATION OF TANK(S)

(If same as Section I, mark box here)

Facility Name or Company Site Identifier, as applicable
AAA Cooper Transportation

Street Address or State Road, as applicable
Millhaven Rd., Rt. 9, Box 504

Parish
Ouachita

City (nearest) State Zip Code
Monroe, LA 71203

Latitude: _____ (deg) _____ (min) _____ (sec)
Longitude: _____ (deg) _____ (min) _____ (sec)

Indicate number of tanks at this location

Mark box here if tank(s) are located on land within an Indian reservation or on other Indian trust lands

III. CONTACT PERSON AT TANK LOCATION

Name (if same as Section I, mark box here <input type="checkbox"/>) <u>Jerry Butterworth</u>	Job Title <u>Terminal Manager</u>	Area Code <u>318</u>	Phone Number <u>325-9494</u>
--	--------------------------------------	-------------------------	---------------------------------

IV. TYPE OF REGISTRATION

Mark Box here only if this is an amended or subsequent registration for this location.

V. CERTIFICATION (Read and sign after completing Section VI)

I certify under penalty of law that I have personally examined and am familiar with the information submitted in this and all attached documents and that based on my inquiry of those individuals immediately responsible for obtaining the information, I believe that the submitted information is true, accurate, and complete.

Name and official title of owner or owner's authorized representative
Preston Richardson, Jr. Dir. of Accounting

Signature
Preston Richardson, Jr.

Date Signed
9/24/87

VI. DE		UNDERGROUND STORAGE TANKS (Complete for each tank at this location.)				
Tank Identification No. (e.g., Arbitrarily Assigned Sequence)	31262	Tank No.	Tank No.	Tank No.	Tank No.	Tank No.
1. Status of Tank (Mark all that apply <input checked="" type="checkbox"/>)	<input checked="" type="checkbox"/> Currently in Use <input type="checkbox"/> Temporarily Out of Use <input type="checkbox"/> Permanently Out of Use <input type="checkbox"/> In Use after 5/8/88	<input checked="" type="checkbox"/>	<input type="checkbox"/>	<input type="checkbox"/>	<input type="checkbox"/>	<input type="checkbox"/>
2. Age (Years)	August 1987	2 Months				
3. Total Capacity (Gallons)		10,000				
4. Is Tank and/or Piping (Mark YES or NO)		No				
5. Material of Construction (Mark one <input checked="" type="checkbox"/>)	<input checked="" type="checkbox"/> Steel <input type="checkbox"/> Concrete <input type="checkbox"/> Reinforced <input type="checkbox"/> Unknown Other, Please Specify _____	<input checked="" type="checkbox"/>	<input type="checkbox"/>	<input type="checkbox"/>	<input type="checkbox"/>	<input type="checkbox"/>
6. Internal Protection (Mark all that apply <input checked="" type="checkbox"/>)	<input type="checkbox"/> Cathodic Protection (e.g., epoxy resins) <input type="checkbox"/> None <input type="checkbox"/> Unknown Other, Please Specify <u>SPI-P3</u>	<input type="checkbox"/>	<input type="checkbox"/>	<input type="checkbox"/>	<input type="checkbox"/>	<input type="checkbox"/>
7. External Protection (Mark all that apply <input checked="" type="checkbox"/>)	<input type="checkbox"/> Cathodic Protection (e.g., asphaltic) <input type="checkbox"/> Fiberglass Reinforced Plastic Coated <input type="checkbox"/> None <input type="checkbox"/> Unknown Other, Please Specify <u>SPI-P3</u>	<input type="checkbox"/>	<input type="checkbox"/>	<input type="checkbox"/>	<input type="checkbox"/>	<input type="checkbox"/>
8. Piping (Mark all that apply <input checked="" type="checkbox"/>)	<input type="checkbox"/> Bare Steel <input checked="" type="checkbox"/> Galvanized Steel <input type="checkbox"/> Reinforced Plastic <input type="checkbox"/> Cathodically Protected <input type="checkbox"/> Unknown Other, Please Specify _____	<input checked="" type="checkbox"/>	<input type="checkbox"/>	<input type="checkbox"/>	<input type="checkbox"/>	<input type="checkbox"/>
9. Substance Currently or in Greatest Quantity by (Mark all that apply <input checked="" type="checkbox"/>)	a. Empty b. Petroleum <input checked="" type="checkbox"/> Diesel <input type="checkbox"/> Kerosene <input type="checkbox"/> Gas (including alcohol blends) <input type="checkbox"/> Used Oil Other, Please Specify _____ c. Hazardous Substance Please Indicate Name _____ OR Chemical Service (CAS) No. _____ Chemical Formula of substance _____ d. Unknown	<input type="checkbox"/>	<input type="checkbox"/>	<input type="checkbox"/>	<input type="checkbox"/>	<input type="checkbox"/>
10. Additional Information (for tanks permanently taken out of service)	a. Estimated date last used (mo./yr.) <u>12/93</u> b. Estimated quantity remaining (gal.) _____ c. Mark box <input type="checkbox"/> if contaminated with inert material (e.g., sand, concrete)	<u>Removed</u>	<u>1</u>	<u>1</u>	<u>1</u>	<u>1</u>
11. Additional Information (for replacement tanks installed after January 1, 1980)	a. Is the tank current replacement tank for site? (YES or NO) _____ b. When was the previous tank removed? (mo./yr.) <u>1</u> c. What was the age of the previous tank at time of removal? (years) <u>1</u> d. Was the tank and/or piping previously removed found to be contaminated? (YES or NO) _____ e. If so, was contaminated substance regulated substance? (YES or NO) _____ f. If so, was contaminated substance removed from the soil or water? (YES or NO) _____					

STATE OF LOUISIANA REGISTRATION FOR UNDERGROUND STORAGE TANKS

RETURN COMPLETED FORM TO: DEPARTMENT OF ENVIRONMENTAL QUALITY
OFFICE OF SOLID AND HAZARDOUS WASTE
UNDERGROUND STORAGE TANK DIVISION
P.O. BOX 82178
BATON ROUGE, LA. 70884-2178

RECEIVED

JAN 18 1994

UNDERGROUND STORAGE
TANK DIVISION

AMENDED REGISTRATION

Use this form ONLY when submitting corrections/changes to previously submitted registration. A copy of the original registration form should be submitted along with this form.

Check all that apply:

- Changes are to Facility ID# _____
 - ___ Replacement Tank(s)
 - ___ Previous Tank #'s _____, _____, _____
 - ___ Additional Tank(s)
 - ___ Changes to current tank(s)
 - ___ Tank #'s _____, _____, _____
 - ___ Change in ownership
 - ___ Other changes _____

STATE USE ONLY

Date entered: _____
Data entry clerk: _____
FED. TAX ID# 72-0999270

Owner ID# _____
Acquisition date of UST facility _____

Closure
Facility ID# 37-011742
Owner comments: _____

INSTRUCTIONS

Please type or print in ink all items except "signature" in Sections VIII and XII. This form must be completed for each location containing underground storage tanks. If more than 4 tanks are owned at this location, photocopy pages 3-5, and staple to this form. Indicate number of continuation sheets attached

I. OWNERSHIP OF TANK(S)

AAA Cooper Transportation
Owner Name: (Corporation, Individual, Public Agency, or Other Entity)
P.O. Box 6827 - 1431 Kinsey Road
Street Address:
Dothan AL 36302
City State Zip Code
Houston
Parish
(205) 793-2284
Phone Number (include Area Code)

II. LOCATION OF TANKS

If same as Section I, mark box here.
AAA Cooper Transportation
Facility Name or Company Site Identifier, as applicable
Mill Haven Road - Rt 9
Street Address (P.O. Box not acceptable)
Monroe LA 71203
City State Zip Code
Ouachita
Parish

NOTICE: A current copy of the registration form must be kept on-site or at the nearest staffed facility.

III. TYPE OF OWNER	IV. INDIAN LANDS	
<input type="checkbox"/> Federal Government <input checked="" type="checkbox"/> Commercial <input type="checkbox"/> State Government <input type="checkbox"/> Private <input type="checkbox"/> Local Government	<input type="checkbox"/> Tanks are located on land within an Indian Reservation or on other trust lands.	Tribe or Nation: <hr/>
	<input type="checkbox"/> Tanks are owned by native American nation, tribe, or individual.	

V. TYPE OF FACILITY

Select the Appropriate Facility Description

<input type="checkbox"/> Gas Station	<input type="checkbox"/> Railroad	<input checked="" type="checkbox"/> Trucking/Transport
<input type="checkbox"/> Petroleum Distributor	<input type="checkbox"/> Federal-Non-Military	<input type="checkbox"/> Utilities
<input type="checkbox"/> Air Taxi (Airline)	<input type="checkbox"/> Federal-Military	<input type="checkbox"/> Residential
<input type="checkbox"/> Aircraft Owner	<input type="checkbox"/> Industrial	<input type="checkbox"/> Farm
<input type="checkbox"/> Auto Dealership	<input type="checkbox"/> Contractor	<input type="checkbox"/> Other (Explain)

VI. CONTACT PERSON IN CHARGE OF TANKS

Joya Cheriogotis (Properties Coord.) (205) 793-2284
 NAME AND TITLE PHONE NUMBER (include Area Code)
 P.O. Box 6827 Dothan Alabama 36302
 ADDRESS CITY STATE ZIP

VII. FINANCIAL RESPONSIBILITY

I have met the financial responsibility requirements in accordance with Chapter 11 of the Underground Storage Tank Rules and Regulations.

Check all that apply

<input type="checkbox"/> Self Insurance	<input type="checkbox"/> Guarantee	<input checked="" type="checkbox"/> LA. Motor Fuel Trust Fund
<input checked="" type="checkbox"/> Commercial Insurance	<input type="checkbox"/> Surety Bond	<input type="checkbox"/> Trust Fund
<input type="checkbox"/> Risk Retention Group	<input type="checkbox"/> Letter of Credit	<input type="checkbox"/> Other Method Allowed (Specify)

VIII. CERTIFICATION

OATH

OWNER: I certify under penalty of law that I have personally examined and am familiar with the information submitted in this and all attached documents, and that based on my inquiry of those individuals immediately responsible for obtaining the information, I believe that the submitted information is true, accurate, and complete.

Mike Perry for Joya Cheriogotis 1-12-94
 Signature of Owner or Authorized Representative Date

Joya Cheriogotis Properties Coordinator
 Name and Official Title of Owner's Authorized Representative (Print or Type)

IX. DESCRIPTION OF UNDERGROUND STORAGE TANKS (Complete for each tank at this location.)				
Tank Identification Number	Tank No.	Tank No.	Tank No.	Tank No.
	31262			
1. Status of Tank (mark only one) Currently in Use Temporarily Out of Use Permanently Out of Use ----- Is this a compartment tank? If so, how many compartments? Is Tank or Piping leaking?	<input type="checkbox"/>	<input type="checkbox"/>	<input type="checkbox"/>	<input type="checkbox"/>
	<input type="checkbox"/>	<input type="checkbox"/>	<input type="checkbox"/>	<input type="checkbox"/>
	<input checked="" type="checkbox"/>	<input type="checkbox"/>	<input type="checkbox"/>	<input type="checkbox"/>
	Yes ___ No <input checked="" type="checkbox"/>	Yes ___ No ___	Yes ___ No ___	Yes ___ No ___
	Yes ___ No <input checked="" type="checkbox"/>	Yes ___ No ___	Yes ___ No ___	Yes ___ No ___
2. Date of Installation(mo/year)	6/87			
3. Estimated Total Capacity (gallons)	10,000			
4. Is there an Active or Abandoned Water Well within 50 ft.? If yes, specify number of Active Wells Number of Abandoned Wells	Yes ___ No <input checked="" type="checkbox"/>	Yes ___ No ___	Yes ___ No ___	Yes ___ No ___
	_____	_____	_____	_____
5. Material of Construction (Mark all that apply) Asphalt Coated or Bare Steel Cathodically Protected Steel Epoxy Coated Steel Composite (Steel with Fiberglass) Fiberglass Reinforced Plastic Lined Interior Double Walled Polyethylene Tank Jacket Concrete Excavation Liner Unknown Other, Please specify Has tank been repaired?	<input checked="" type="checkbox"/>	<input type="checkbox"/>	<input type="checkbox"/>	<input type="checkbox"/>
	<input type="checkbox"/>	<input type="checkbox"/>	<input type="checkbox"/>	<input type="checkbox"/>
	<input type="checkbox"/>	<input type="checkbox"/>	<input type="checkbox"/>	<input type="checkbox"/>
	<input type="checkbox"/>	<input type="checkbox"/>	<input type="checkbox"/>	<input type="checkbox"/>
	<input type="checkbox"/>	<input type="checkbox"/>	<input type="checkbox"/>	<input type="checkbox"/>
	<input type="checkbox"/>	<input type="checkbox"/>	<input type="checkbox"/>	<input type="checkbox"/>
	<input type="checkbox"/>	<input type="checkbox"/>	<input type="checkbox"/>	<input type="checkbox"/>
	<input type="checkbox"/>	<input type="checkbox"/>	<input type="checkbox"/>	<input type="checkbox"/>
	<input type="checkbox"/>	<input type="checkbox"/>	<input type="checkbox"/>	<input type="checkbox"/>
	<input type="checkbox"/>	<input type="checkbox"/>	<input type="checkbox"/>	<input type="checkbox"/>
	<input type="checkbox"/>	<input type="checkbox"/>	<input type="checkbox"/>	<input type="checkbox"/>
	<input type="checkbox"/>	<input type="checkbox"/>	<input type="checkbox"/>	<input type="checkbox"/>
	<input type="checkbox"/>	<input type="checkbox"/>	<input type="checkbox"/>	<input type="checkbox"/>
Other, Please specify	_____	_____	_____	_____
Has tank been repaired?	No	_____	_____	_____
6. Piping (Material) (Mark all that apply) Bare Steel Galvanized Steel Fiberglass Reinforced Plastic Copper Cathodically Protected Double Walled Secondary Containment Unknown Other, Please specify	<input type="checkbox"/>	<input type="checkbox"/>	<input type="checkbox"/>	<input type="checkbox"/>
	<input checked="" type="checkbox"/>	<input type="checkbox"/>	<input type="checkbox"/>	<input type="checkbox"/>
	<input type="checkbox"/>	<input type="checkbox"/>	<input type="checkbox"/>	<input type="checkbox"/>
	<input type="checkbox"/>	<input type="checkbox"/>	<input type="checkbox"/>	<input type="checkbox"/>
	<input type="checkbox"/>	<input type="checkbox"/>	<input type="checkbox"/>	<input type="checkbox"/>
	<input type="checkbox"/>	<input type="checkbox"/>	<input type="checkbox"/>	<input type="checkbox"/>
	<input type="checkbox"/>	<input type="checkbox"/>	<input type="checkbox"/>	<input type="checkbox"/>
	<input type="checkbox"/>	<input type="checkbox"/>	<input type="checkbox"/>	<input type="checkbox"/>
	<input type="checkbox"/>	<input type="checkbox"/>	<input type="checkbox"/>	<input type="checkbox"/>
Other, Please specify	_____	_____	_____	_____

IX. DESCRIPTION OF UNDERGROUND STORAGE TANKS (Complete for each tank at this location.)

Tank Identification Number	Tank No.	Tank No.	Tank No.	Tank No.
7. Piping (Type) <small>(Check all that apply)</small> Section: no valve at tank Section: valve at tank Pressure Gravity Feed Has piping been repaired?	31262			
	<input type="checkbox"/>	<input type="checkbox"/>	<input type="checkbox"/>	<input type="checkbox"/>
	<input type="checkbox"/>	<input type="checkbox"/>	<input type="checkbox"/>	<input type="checkbox"/>
	<input type="checkbox"/>	<input type="checkbox"/>	<input type="checkbox"/>	<input type="checkbox"/>
	NO	<input type="checkbox"/>	<input type="checkbox"/>	<input type="checkbox"/>
8. Substance Currently or Last Stored in Greatest Quantity by Volume Gasoline Diesel Gasohol Kerosene Heating Oil New and Used Oil <small>(This includes waste, lube, cutting, motor, inhibited, recycle, engine, etc. oils)</small> Other, Please specify <hr/> Hazardous Substance CERCLA name and/or, CAS number <hr/> Mixture of Substances Please specify	<input type="checkbox"/>	<input type="checkbox"/>	<input type="checkbox"/>	<input type="checkbox"/>
	<input checked="" type="checkbox"/>	<input type="checkbox"/>	<input type="checkbox"/>	<input type="checkbox"/>
	<input type="checkbox"/>	<input type="checkbox"/>	<input type="checkbox"/>	<input type="checkbox"/>
	<input type="checkbox"/>	<input type="checkbox"/>	<input type="checkbox"/>	<input type="checkbox"/>
	<input type="checkbox"/>	<input type="checkbox"/>	<input type="checkbox"/>	<input type="checkbox"/>
	<input type="checkbox"/>	<input type="checkbox"/>	<input type="checkbox"/>	<input type="checkbox"/>
	<input type="checkbox"/>	<input type="checkbox"/>	<input type="checkbox"/>	<input type="checkbox"/>
	<input type="checkbox"/>	<input type="checkbox"/>	<input type="checkbox"/>	<input type="checkbox"/>
	<input type="checkbox"/>	<input type="checkbox"/>	<input type="checkbox"/>	<input type="checkbox"/>
	<input type="checkbox"/>	<input type="checkbox"/>	<input type="checkbox"/>	<input type="checkbox"/>

X. TANKS OUT OF USE, OR CHANGE IN SERVICE

I. Closing of Tank <i>(Effective January 20, 1992 no UST may be installed/upgraded, repaired, or closed unless a LDEC certified individual is present and supervising the critical junctures.)</i> A. Estimated date last used (mo/day/year) B. Estimate date tank closed (mo/day/year) C. Tank was removed from ground D. Tank was closed in ground E. Tank filled with inert material Describe F. Change in service	7			
	12/8/93			
	<input checked="" type="checkbox"/>	<input type="checkbox"/>	<input type="checkbox"/>	<input type="checkbox"/>
	<input type="checkbox"/>	<input type="checkbox"/>	<input type="checkbox"/>	<input type="checkbox"/>
	<input type="checkbox"/>	<input type="checkbox"/>	<input type="checkbox"/>	<input type="checkbox"/>
	<input type="checkbox"/>	<input type="checkbox"/>	<input type="checkbox"/>	<input type="checkbox"/>
	<input type="checkbox"/>	<input type="checkbox"/>	<input type="checkbox"/>	<input type="checkbox"/>
2. Has site assessment as part of closure or change-in-service been completed? Was there evidence of a leak detected?	Yes ___ No <u>NA</u>	Yes ___ No ___	Yes ___ No ___	Yes ___ No ___
	Yes ___ No <u>✓</u>	Yes ___ No ___	Yes ___ No ___	Yes ___ No ___

XI. INSTALLATION AND RELEASE DETECTION (Complete this section for all tanks installed and/or upgraded on or after Dec. 23, 1988.)

Tank Identification Number	Tank No.	Tank No.	Tank No.	Tank No.				
1. Installation and Upgrade (Effective January 20, 1992, no UST may be installed/upgraded, repaired, or closed unless a LDEQ certified individual is present and supervising the critical junctures.) (Mark all that apply) A. Installer certified by the LDEQ B. Installer certified by tank and piping manufacturers C. Installation inspected by a registered engineer. D. Manufacturer's installation checklists have been completed	<input type="checkbox"/>	<input type="checkbox"/>	<input type="checkbox"/>	<input type="checkbox"/>				
	<input type="checkbox"/>	<input type="checkbox"/>	<input type="checkbox"/>	<input type="checkbox"/>				
	<input type="checkbox"/>	<input type="checkbox"/>	<input type="checkbox"/>	<input type="checkbox"/>				
	<input type="checkbox"/>	<input type="checkbox"/>	<input type="checkbox"/>	<input type="checkbox"/>				
2. Release Detection (Mark all that apply) Installation of methods marked by a * must be supervised by a LDEQ certified installer. A. Manual tank gauging B. Tank tightness testing C. Inventory controls D. Line tightness testing *E. Automatic tank gauging *F. Groundwater monitoring *G. Interstitial monitoring doubled walled tank/piping *H. Interstitial monitoring/secondary containment *I. Automatic line leak detectors *J. Vapor monitoring *K. Other method allowed by implementing agency. Please specify.	Tank	Piping	Tank	Piping	Tank	Piping	Tank	Piping
	<input type="checkbox"/>	<input type="checkbox"/>	<input type="checkbox"/>	<input type="checkbox"/>	<input type="checkbox"/>	<input type="checkbox"/>	<input type="checkbox"/>	<input type="checkbox"/>
	<input type="checkbox"/>	<input type="checkbox"/>	<input type="checkbox"/>	<input type="checkbox"/>	<input type="checkbox"/>	<input type="checkbox"/>	<input type="checkbox"/>	<input type="checkbox"/>
	<input type="checkbox"/>	<input type="checkbox"/>	<input type="checkbox"/>	<input type="checkbox"/>	<input type="checkbox"/>	<input type="checkbox"/>	<input type="checkbox"/>	<input type="checkbox"/>
	<input type="checkbox"/>	<input type="checkbox"/>	<input type="checkbox"/>	<input type="checkbox"/>	<input type="checkbox"/>	<input type="checkbox"/>	<input type="checkbox"/>	<input type="checkbox"/>
	<input type="checkbox"/>	<input type="checkbox"/>	<input type="checkbox"/>	<input type="checkbox"/>	<input type="checkbox"/>	<input type="checkbox"/>	<input type="checkbox"/>	<input type="checkbox"/>
	<input type="checkbox"/>	<input type="checkbox"/>	<input type="checkbox"/>	<input type="checkbox"/>	<input type="checkbox"/>	<input type="checkbox"/>	<input type="checkbox"/>	<input type="checkbox"/>
	<input type="checkbox"/>	<input type="checkbox"/>	<input type="checkbox"/>	<input type="checkbox"/>	<input type="checkbox"/>	<input type="checkbox"/>	<input type="checkbox"/>	<input type="checkbox"/>
	<input type="checkbox"/>	<input type="checkbox"/>	<input type="checkbox"/>	<input type="checkbox"/>	<input type="checkbox"/>	<input type="checkbox"/>	<input type="checkbox"/>	<input type="checkbox"/>
	<input type="checkbox"/>	<input type="checkbox"/>	<input type="checkbox"/>	<input type="checkbox"/>	<input type="checkbox"/>	<input type="checkbox"/>	<input type="checkbox"/>	<input type="checkbox"/>
	<input type="checkbox"/>	<input type="checkbox"/>	<input type="checkbox"/>	<input type="checkbox"/>	<input type="checkbox"/>	<input type="checkbox"/>	<input type="checkbox"/>	<input type="checkbox"/>
3. Spill and Overfill Protection A. Overfill device installed B. Spill device installed	<input type="checkbox"/>	<input type="checkbox"/>	<input type="checkbox"/>	<input type="checkbox"/>				
	<input type="checkbox"/>	<input type="checkbox"/>	<input type="checkbox"/>	<input type="checkbox"/>				

XII. CERTIFICATION OF COMPLIANCE (Complete this section if this/these UST system(s) was installed or upgraded on or after Dec. 23, 1988.)

OATH

UST WORKER: I certify that the methods used to install or upgrade this/these UST system(s) comply with a code of practice developed by a nationally recognized association or independent testing laboratory and in accordance with the manufacturer's instructions and the LDEQ Regulations.

_____	_____	_____
Name of Installer	Signature	Date
_____	_____	
LDEQ Issued Certificate Number (if applicable)	Company	

GENERAL INFORMATION

Registration is required by State law for all underground tanks that have been used to store regulated substances unless:

1. the tank was filled with a solid inert material before January 1, 1974;
2. the tank was removed from the ground prior to May 8, 1986.

WHO MUST REGISTER? The Louisiana Environmental Quality Act, L.R.S. 30:2194 et seq, as amended, requires that, unless exempted, owners of underground tanks that store regulated substances must notify the Louisiana Department of Environmental Quality of the existence of their tanks.

Owner means-

- a) the current owner of the land under which the tank is buried;
- b) any legal owner of the tank;
- c) any known operator of the tank;
- d) any lessee;
- e) any lessor.

If one person defined as an owner complies it shall be deemed compliance by all persons defined as owner.

WHAT TANKS ARE INCLUDED? Underground storage tank is defined as any one or combination of tanks that (1) is used to contain an accumulation of "regulated substances," and (2) whose volume (including connected underground piping) is 10% or more beneath the ground. Some examples are underground tanks storing:

1. Gasoline, used oil, or diesel fuel, and
2. Industrial solvents, pesticides, herbicides or fumigants.

WHAT TANKS ARE EXCLUDED?

1. farm or residential tanks of 1,100 gallons or less capacity used for storing motor fuel for noncommercial purposes;
2. tanks used for storing heating oil for consumptive use on the premises where stored;
3. septic tanks;
4. pipeline facilities (including gathering lines) regulated under the Natural Gas Pipeline Safety Act of 1968, or Hazardous Liquid Pipeline Safety Act of 1979, or which is an intrastate pipeline facility regulated under State laws;
5. surface impoundments, pits, ponds, or lagoons;
6. storm water or waste water collection systems;
7. flow-through process tanks;
8. liquid traps or associated gathering lines directly related to oil or gas production and gathering operations;

9. storage tanks situated in an underground area (such as basement, cellar, mineworking, drift, shaft, or tunnel) if the storage tank is situated upon or above the surface of the floor.

WHAT SUBSTANCES ARE COVERED? The registration requirements apply to underground storage tanks that contain regulated substances. This includes:

1. Petroleum, e.g., crude oil or any fraction thereof which is liquid at standard conditions of temperature and pressure (60 degrees Fahrenheit and 14.7 pounds per square inch absolute), but is not limited to, petroleum and petroleum-based substances comprising a complex blend of hydrocarbons derived from crude oil through processes of separation, conversion, upgrading, and finishing, such as motor fuels, jet fuels, distillate fuel oils, residual fuel oils, lubricants, petroleum solvents, and used oils;
2. Any substance defined as hazardous in section 101 (14) of the Comprehensive Environmental Response, Compensation and Liability Act of 1980 (CERCLA), with the exception of those substances regulated as hazardous waste under the Louisiana Hazardous Waste Regulations.

WHEN TO REGISTER?

By May 8, 1986 - 1) all tanks in use on this date, 2) all non-operational tanks unless the tank was filled with a solid inert material before January 1, 1974.

After May 8, 1986 - tanks brought into use after May 8, 1986 must register within 30 days of bringing the tanks into use.


PENALTIES: Any owner who knowingly fails to register or submits false information shall be subject to a civil penalty not to exceed \$25,000 per day for each tank for which registration is not given or for which false information is submitted.

AMENDED REGISTRATIONS: Any facility that has undergone any changes to facility information or tank system status shall file an amended registration form with the Department within thirty (30) days. Only amended information needs to be included. Ideally, the previously submitted form shall accompany the amended form.

ADDITIONAL REQUIREMENTS FOR TANK OWNERS:

1. Any person who sells an underground storage tank system shall notify the Department in writing within thirty (30) days after the date of the transaction.
2. Any person who acquired a previously registered storage tank system shall submit an amended registration form within thirty (30) days after the date of acquisition.

AAA Cooper Transportation - Monroe, CA



A-1 Sandy Soil - 13 ft. deep
A-2 Sandy Soil - 12 ft. deep



Our Quality Control Is Your Quality Assurance

Client #: 392
 Address: AAA COOPER TRANSPORTATION
 1431 KINSEY ROAD
 DOTHAN, AL. 36302
 ATTN: JOYA CHERIOGOTIS

Page: 1
 Date: 12/21/93
 Log #: 8755-1

Sample Description AAA COOPER TRANSPORTATION
 MONROE-TANK REMOVAL
 RELOG OF 8647-01,02
 SOIL ANALYSIS

Label: A-1
 Date Sampled: 12/08/93
 Date Received: 12/15/93
 Collected By: CLIENT

Parameter	Results	Units	Method	Detection Limit	Extr. Date	Anal Date	Analys
Modified EPA 8015 Compo .		mg/kg	5030/8015		12/17/93	12/17/93	MF
Mineral Spirit	BDL	mg/kg	5030/8015	10.6	12/17/93	12/17/93	MF
Gasoline	BDL	mg/kg	5030/8015	20.4	12/17/93	12/17/93	MF
Diesel	BDL	mg/kg	5030/8015	12.0	12/17/93	12/17/93	MF
Kerosene	BDL	mg/kg	5030/8015	22.3	12/17/93	12/17/93	MF

BDL = Below Detection Limits

* These compounds are Screened Only, with an estimated detection limit.
 All Analyses were performed using EPA, ASTM, USGS, or Standard Methods

Respectfully Submitted,


 Marc Rippen
 Laboratory Director

QAP # 90-376G
 HRS # E86240, 86356
 SUB HRS# 86122, 861
 ADEM ID# 40720
 SC CERT #96031

8755-1

Client #: 392
 Address: AAA COOPER TRANSPORTATION
 1431 KINSEY ROAD
 DOTHAN, AL. 36302
 ATTN: JOYA CHERIOGOTIS

Page: 1
 Date: 12/21/93
 Log #: 8755-2

Sample Description AAA COOPER TRANSPORTATION
 MONTROE-TANK REMOVAL
 RELOG OF 8647-01,02
 SOIL ANALYSIS

Label: A-2
 Date Sampled: 12/08/93
 Date Received: 12/15/93
 Collected By: CLIENT

Parameter	Results	Units	Method	Detection Limit	Extr. Date	Anal Date	Analys
Modified EPA 8015 Compo .		mg/kg	5030/8015		12/17/93	12/17/93	MF
Mineral Spirit	BDL	mg/kg	5030/8015	10.6	12/17/93	12/17/93	MF
Gasoline	BDL	mg/kg	5030/8015	20.4	12/17/93	12/17/93	MF
Diesel	BDL	mg/kg	5030/8015	12.0	12/17/93	12/17/93	MF
Kerosene	BDL	mg/kg	5030/8015	22.3	12/17/93	12/17/93	MF

BDL = Below Detection Limits

* These compounds are Screened Only, with an estimated detection limit.
 All Analyses were performed using EPA, ASTM, USGS, or Standard Methods

Respectfully Submitted,



Marc Rippen
 Laboratory Director

QAP # 90-376G
 HRS # E86240, 86356
 SUB HRS# 86122, 861
 ADEM ID# 40720
 SC CERT #96031

8755-2

34213293

VOC ANALYTICAL LABORATORIES, INC.
877 N.W. 61 Street, Suite 202
Ft. Lauderdale, FL 33309
(305) 938-8823

CHAIN OF CUSTODY RECORD

V.O.C. - MOBILE



ANALYT

Project Name or Number: **Marcel-Tank Removal**
Project Location: **Marcel, Louisiana**

Client Name: **AAA Cooper Transport**
Sampling Description: **(CHECK ONE)**

Media: Soil Sediment Sludge Other

Sample ID: **A-2**
Date/Time: **12-8-93 12:15**

Please FOD in your sample ID - (Label)

Transfer Number	Item Number	Transfers Relinquished by:	Accepted by:	Date
1	1-2	<i>EOD's Dism</i>		
2				
3				
4				

Will a Common Carrier be used? Yes No
Person Responsible for Sample: *EOD's Dism*

Remarks: *Steve Swift*

Preservative Type: **TBPH**

COMMENTS

FEDEX SHIPPING

AT 164728 ✓

MAIL COMPLETED FORM TO:
LDEQ/OES/
Permit Support
Services/NAS
PO Box 4313
Baton Rouge, LA
70821-4313

United States Environmental Protection Agency
and
STATE OF LOUISIANA
DEPARTMENT OF ENVIRONMENTAL QUALITY
NOTIFICATION OF HAZARDOUS WASTE ACTIVITY
RCRA SUBTITLE C SITE IDENTIFICATION FORM



I. Reason for Submittal

CHOOSE ONLY ONE REASON PER SUBMITTAL

A. Reason for Submittal:
 To provide initial notification (to obtain an EPA ID Number for hazardous waste, universal waste, or used oil activities).
 To provide subsequent notification (to update site identification information).
or
 As a component of a First RCRA Hazardous Waste Part A Permit Application.
 As a component of a Revised RCRA Hazardous Waste Part A Permit Application (Amendment # _____).
or
 As a component of the Hazardous Waste Report.

B. Number of Employees: 18

II. Site EPA ID Number

EPA ID Number: LAR 000069005

III. Site Name

Legal Name: FedEx Freight, Inc

IV. Site Location
Physical address, NOT PO Box or Route)

Street Address: 8250 Millhaven Road
City, Town, or Village: Monroe
State: LA
County/Parish Name: Ouachita
Zip Code: 71203-8923

V. Site Land Type

Site Land Type: Private County/Parish District Federal Indian Municipal State Other

VI. North American Industry Classification System (NAICS) Code(s)

A. 484122
B.
C.
D.

VII. Site Mailing Address

Street or P. O. Box: 1805 East 23rd Street, Suite 1
City, Town, or Village: Little Rock
State: Arkansas
County/Parish Name: Pulaski
Zip Code: 72206-2503

VIII. Site Contact Person

First Name: Swann
MI:
Last Name: Engel
Phone Number: 501-376-7249
Phone Number Extension:

IX. Legal Owner and Operator of the Site (see instructions)

A. Name of Site's Legal Owner: FedEx Freight, Inc
Date Became Owner (mm/dd/yyyy): 01-01-2009
Owner Type: Private County/Parish District Federal Indian Municipal State Other
B. Name of Site's Operator: FedEx Freight, Inc
Date Became Operator (mm/dd/yyyy): 01-01-2009
Operator Type: Private County/Parish District Federal Indian Municipal State Other

CHK 7303
\$1250
6/29/9
Regs & Certs
Lm RCRA Intc 7/9/9
Lm TEMPO 7/9/9
RECEIVED
JUL 08 2009
LDEQ OES/PSSD
Page 1 of _

10. Type of Regulated Waste Activity (Mark 'X' in the appropriate boxes)

A. Hazardous Waste Activities

1. Generator of Hazardous Waste

(Select one of the following categories)

- a. LQG: Greater than 1,000 kg/mo (2,200 lbs.)
Non-acute hazardous waste; or
- b. SQG: 100 to 1,000 kg/mo (220 - 2,200 lbs.)
Non-acute hazardous waste; or
- c. CESQG: Less than 100 kg/mo
Non-acute hazardous waste

In addition, indicate other generator activities (check all that apply)

- e. United States Importer of Hazardous Waste
- f. Mixed Waste (hazardous and radioactive) Generator

For Items 2 through 6, check all that apply:

- 2. Transporter of Hazardous Waste
 - Transfer Facility Status
(Transporter status must be indicated above)
- 3. Treater, Storer, or Disposer of HW (at your site)
Note: A hazardous waste permit is required for this activity.
 - Permitted Interim Status Proposed
- 4. Recycler of Hazardous Waste (at your site)
Note: A hazardous waste permit may be required for this activity.
- 5. Exempt Boiler and/or Industrial Furnace
 - a. Small Quantity On-site Burner Exemption
 - b. Smelting, Melting, Refining Furnace Exemption
- 6. Underground Injection Control

B. Universal Waste Activities (Indicate Activity Type)

1. Large Quantity Handler of Universal Waste [refer to your State regulations to determine what is regulated]. Indicate types of universal waste generated and/or accumulated at your site. (check all boxes that apply):

	Generated	Accumulated
a. Batteries	<input type="checkbox"/>	<input type="checkbox"/>
b. Pesticides	<input type="checkbox"/>	<input type="checkbox"/>
c. Lamps	<input type="checkbox"/>	<input type="checkbox"/>
d. Antifreeze	<input type="checkbox"/>	<input type="checkbox"/>
e. Mercury-containing equipment	<input type="checkbox"/>	<input type="checkbox"/>
f. Electronics	<input type="checkbox"/>	<input type="checkbox"/>

2. Destination Facility for Universal Waste
Note: A hazardous waste permit may be required for this activity.

C. Used Oil Activities (Indicate Activity Type)

- 1. Used Oil Transporter
 - a. Transporter
 - b. Transfer Facility
- 2. Used Oil Processor and/or Re-refiner
 - a. Processor
 - b. Re-refiner
- 3. Off-Specification Used Oil Burner
- 4. Used Oil Fuel Marketer
 - a. Marketer Who Directs Shipment of Off-Specification Used Oil to Off-Specification Used Oil Burner
 - b. Marketer Who First Claims the Used Oil Meets the Specifications
- 5. Used Oil Fuel Burner
(Indicate Combustion Device(s))
 - Utility Boiler Industrial Boiler Industrial Furnace

11. Description of Hazardous Wastes

A. Waste Codes for Federally Regulated Hazardous Wastes. Please list the waste codes of the Federal hazardous wastes handled at your site. List them in the order they are presented in the regulations (e.g., D001, D003, F007, U112). Use an additional page if more spaces are needed.

D001	D035	F003	F005			

RECEIVED

JUL 08 2009

B. Waste Codes for State-Regulated (i.e., non-Federal) Hazardous Wastes. Please list the waste codes of the State-regulated hazardous wastes handled at your site. List them in the order they are presented in the regulations. Use an additional page if more spaces are needed for waste codes.

12. Comments

Unplanned, accidental release of hazardous material

13. Certification. I certify under penalty of law that this document and all attachments were prepared under my direction or supervision in accordance with a system designed to assure that qualified personnel properly gather and evaluate the information submitted. Based on my inquiry of the person or persons who manage the system, or those persons directly responsible for gathering the information, the information submitted is, to the best of my knowledge and belief, true, accurate, and complete. I am aware that there are significant penalties for submitting false information, including the possibility of fine and imprisonment for knowing violations.

Signature of owner, operator, or an authorized representative	Name and Official Title (type or print)	Date Signed (mm-dd-yyyy)
Swann Engel	Swann Engel E.R. Coordinator	07-01-2009

RECEIVED

JUL 08 2009

BEST COPY

NEXT 4 PAGES

SEND COMPLETED
FORM TO:
Louisiana Department of
Environmental Quality
Office of Environmental
Services
Permit Support Services
Division
PO Box 4313
Baton Rouge, LA 70821

Louisiana Department of Environmental Quality
RCRA SUBTITLE C SITE IDENTIFICATION FORM

<p>1. Reason for Submittal</p> <p>MARK ALL BOX(ES) THAT APPLY</p>	<p>Reason for Submittal:</p> <p><input type="checkbox"/> To provide an Initial Notification (first time submitting site identification information for this location/ to obtain an EPA ID number)</p> <p><input checked="" type="checkbox"/> To provide a Subsequent Notification (to update site identification information for this location)</p> <p><input type="checkbox"/> As a component of a First RCRA Hazardous Waste Part A Permit Application</p> <p><input type="checkbox"/> As a component of a Revised RCRA Hazardous Waste Part A Permit Application (Amendment # _____)</p> <p><input type="checkbox"/> As a component of the Hazardous Waste Report (if marked, see sub-bullet below)</p> <p><input type="checkbox"/> Site was a TSD facility and/or generator of ≥1,000 kg of hazardous waste, > 1 kg of acute hazardous waste, or >100 kg of acute hazardous waste spill cleanup in one or more months of the report year (or State equivalent LQG regulations)</p>
<p>2. Site EPA ID Number</p>	<p>EPA ID Number: LA1210101010169110051 AI 164728</p>
<p>3. Site Name</p>	<p>Name: FedEx Freight Inc</p>
<p>4. Site Location</p>	<p>Street Address: 8250 Millhaven Road</p> <p>City, Town, or Village: Monroe County: Ouachata</p> <p>State: LA Country: USA Zip Code: 71203</p>
<p>5. Site Land Type</p>	<p>Land Type: <input checked="" type="checkbox"/> Private <input type="checkbox"/> County <input type="checkbox"/> District <input type="checkbox"/> Federal <input type="checkbox"/> Tribal <input type="checkbox"/> Municipal <input type="checkbox"/> State <input type="checkbox"/> Other</p>
<p>6. NAICS Code(s)</p>	<p>A. 48411222 Must enter at least 5 digit codes</p> <p>B. _____</p> <p>C. _____</p> <p>D. _____</p>
<p>7. Site Mailing Address</p>	<p>Street or P. O. Box: 1805 East 23rd Street, Suite 1</p> <p>City, Town, or Village: Little Rock</p> <p>State: AR Country: USA Zip Code: 72206</p>
<p>8. Site Contact Person</p>	<p>First Name: Suann MI: Last Name: Engel</p> <p>Title: Emergency Response Specialist</p> <p>Street or P. O. Box: 1805 East 23rd Street, Suite 1</p> <p>City, Town, or Village: Little Rock</p> <p>State: AR Country: USA Zip Code: 72206</p> <p>Email: suann.vardaman-engele@fedex.com</p> <p>Phone Number: 501-376-7249 Ext: Fax: 870-365-1082</p>
<p>9. Legal Owner and Operator of the Site</p>	<p>A. Name of Site's Legal Owner: FedEx Freight, Inc Date Became Owner (mm/dd/yyyy): 01/01/2009</p> <p>Owner Type: <input checked="" type="checkbox"/> Private <input type="checkbox"/> County <input type="checkbox"/> District <input type="checkbox"/> Federal <input type="checkbox"/> Tribal <input type="checkbox"/> Municipal <input type="checkbox"/> State <input type="checkbox"/> Other</p> <p>Street or P. O. Box: 2200 Forward Drive</p> <p>City, Town, or Village: Harrison Phone: 870-741-9000</p> <p>State: AR Country: USA Zip Code: 72601</p> <p>B. Name of Site's Operator: FedEx Freight, Inc Date Became Operator (mm/dd/yyyy): 01/01/2009</p> <p>Operator Type: <input checked="" type="checkbox"/> Private <input type="checkbox"/> County <input type="checkbox"/> District <input type="checkbox"/> Federal <input type="checkbox"/> Tribal <input type="checkbox"/> Municipal <input type="checkbox"/> State <input type="checkbox"/> Other</p>

RECEIVED

JUL 05 2011

LDEQ-OES
PSSD
NOTIFICATIONS & ACCREDITATIONS

Regs & Certs

Lm RCRA Info 7/7/11
TEMPO

10. Type of Regulated Waste Activity (at your site)
 Mark "Yes" or "No" for all current activities (as of the date submitting the form); complete any addition boxes as instructed.

A. Hazardous Waste Activities; Complete all parts 1 - 7.

1. Generator of Hazardous Waste

If "Yes", mark only one of the following - a, b, or c.

- a. LQG: Generates, in any calendar month, 1,000 kg/mo (2,200 lbs./mo.) or more of hazardous waste; or Generates, in any calendar month, or accumulates at any time, more than 1 kg/mo (2.2 lbs./mo) of acute hazardous waste; or Generates, in any calendar month, or accumulates at any time, more than 100 kg/mo (220 lbs./mo) of acute hazardous spill cleanup material.
- b. SQG: 100 to 1,000 kg/mo (220 - 2,200 lbs./mo.) of non-acute hazardous waste;
- c. CESQG: Less than 100 kg/mo (220 lbs./mo.) of non-acute hazardous waste

If "Yes" above, indicate other generator activities.

- d. Short-Term Generation (generate from a short-term or a one-time event and not from on-going processes). If "Yes", provide an explanation in the Comments section.
- e. United States Importer of Hazardous Waste
- f. Mixed Waste (hazardous and radioactive) Generator

2. Transporter of Hazardous Waste
 If "Yes", mark all that apply.

- a. Transporter
- b. Transfer Facility (at your site)

3. Treater, Storer, or Disposer of Hazardous Waste
 Note: A hazardous waste permit is required for these activities.

4. Recycler of Hazardous Waste

5. Exempt Boiler and/or Industrial Furnace
 If "Yes", mark all that apply.

- a. Small Quantity On-site Burner Exemption
- b. Smelting, Melting, and Refining Furnace Exemption

6. Underground Injection Control

7. Receives Hazardous Waste from Off-site

B. Universal Waste Activities; Complete all parts 1 - 2.

1. Large Quantity Handler of Universal Waste (you manage or accumulate 5,000 kg or more) [refer to your State regulations to determine what is regulated]. Indicate types of universal waste managed at your site. If "Yes" mark all that apply:

- a. Batteries
- b. Pesticides
- c. Mercury containing equipment
- d. Lamps
- e. Other (specify) _____
- f. Other (specify) _____
- g. Other (specify) _____

2. Destination Facility for Universal Waste
 Note: A hazardous waste permit may be required for this activity.

C. Used Oil Activities; Complete all parts 1- 4.

1. Used Oil Transporter
 If "Yes", mark all that apply.

- a. Transporter
- b. Transfer Facility (at your site)

2. Used Oil Processor and/or Re-refiner
 If "Yes", mark all that apply.

- a. Processor
- b. Re-refiner

3. Off-Specification Used Oil Burner

4. Used Oil Fuel Marketer
 If "Yes", mark all that apply.

- a. Marketer Who Directs Shipment of Off-Specification Used Oil to Off-Specification Used Oil Burner
- b. Marketer Who First Claims the Used Oil Meets the Specifications

RECEIVED

JUL 05 2011

Page 2 of 4

D. Eligible Academic Entities with Laboratories—Notification for opting into or withdrawing from managing laboratory hazardous wastes pursuant to 40 CFR Part 262 Subpart K

You must check with your State to determine if you are eligible to manage laboratory hazardous wastes pursuant to 40 CFR Part 262 Subpart K.

- 1. Opting into 40 CFR Part 262 Subpart K for the management of hazardous wastes in laboratories
See the item-by-item instructions for definitions of types of eligible academic entities. Mark all that apply:
 - a. College or University
 - b. Teaching Hospital that is owned by or has a formal written affiliation agreement with a college or university
 - c. Non-profit Institute that is owned by or has a formal written affiliation agreement with a college or university
- 2. Withdrawing from 40 CFR Part 262 Subpart K for the management of hazardous wastes in laboratories

11. Description of Hazardous Wastes

A. Waste Codes for Federally Regulated Hazardous Wastes. Please list the waste codes of the Federal hazardous wastes handled at your site. List them in the order they are presented in the regulations (e.g., D001, D003, F007, U112). Use an additional page if more spaces are needed.

D001	D002	D003	D007	D008	D035	

B. Waste Codes for State-Regulated (i.e., non-Federal) Hazardous Wastes. Please list the waste codes of the State-Regulated hazardous wastes handled at your site. List them in the order they are presented in the regulations. Use an additional page if more spaces are needed.

RECEIVED

JUL 05 2011

EPA ID NO: LA R 000 069 005


12. Notification of Hazardous Secondary Material (HSM) Activity

Y _ N _ Are you notifying in compliance with 40 CFR 260.42 that you will begin managing, are managing, or will stop managing hazardous secondary material(s) under 40 CFR 261.2(a)(2)(ii), 40 CFR 261.4(a)(23), (24), or (25)?
If "yes," you MUST fill out the Addendum to the Site Identification Form: Notification for Managing Hazardous Secondary Material.

13. Comments

Unplanned / accidental release of hazardous materials during the normal operations of loading/unloading of freight


14. Certification. I certify under penalty of law that this document and all attachments were prepared under my direction or supervision in accordance with a system designed to assure that qualified personnel properly gather and evaluate the information submitted. Based on my inquiry of the person or persons who manage the system, or those persons directly responsible for gathering the information, the information submitted is, to the best of my knowledge and belief, true, accurate, and complete. I am aware that there are significant penalties for submitting false information, including the possibility of fine and imprisonment for knowing violations. For the RCRA Hazardous Waste Part A Permit Application, all operator(s) and owner(s) must sign (see 40 CFR 270.10 (b) and 270.11).

Signature of legal owner, operator, or an authorized representative	Name and Official Title (type or print)	Date Signed (mm/dd/yyyy)
	Swann Engel E.R. Specialist	06/28/2011

RECEIVED

JUL 05 2011

LDEQ-OES
PSSD
NOTIFICATIONS & ACCREDITATIONS

<p>SEND COMPLETED FORM TO: The Appropriate State or Regional Office.</p>	<p>United States Environmental Protection Agency RCRA SUBTITLE C SITE IDENTIFICATION FORM</p>		
<p>1. Reason for Submittal</p> <p>MARK ALL BOX(ES) THAT APPLY</p>	<p>Reason for Submittal:</p> <p><input type="checkbox"/> To provide an Initial Notification (first time submitting site identification information / to obtain an EPA ID number for this location)</p> <p><input checked="" type="checkbox"/> To provide a Subsequent Notification (to update site identification information for this location)</p> <p><input type="checkbox"/> As a component of a First RCRA Hazardous Waste Part A Permit Application</p> <p><input type="checkbox"/> As a component of a Revised RCRA Hazardous Waste Part A Permit Application (Amendment # _____)</p> <p><input type="checkbox"/> As a component of the Hazardous Waste Report (If marked, see sub-bullet below)</p> <p><input type="checkbox"/> Site was a TSD facility and/or generator of $\geq 1,000$ kg of hazardous waste, > 1 kg of acute hazardous waste, or > 100 kg of acute hazardous waste spill cleanup in one or more months of the report year (or State equivalent LQG regulations)</p>		
<p>2. Site EPA ID Number</p>	<p>EPA ID Number <u>L A R 0 0 0 0 6 9 0 0 5</u> AI 164728</p>		
<p>3. Site Name</p>	<p>Name: <u>FedEx Freight, Inc</u></p>		
<p>4. Site Location Information</p>	<p>Street Address: <u>8250 Millhaven Road</u></p> <p>City, Town, or Village: <u>Monroe</u> County: <u>OUACHITA</u></p> <p>State: <u>LOUISIANA</u> Country: <u>USA</u> Zip Code: <u>71203</u></p>		
<p>5. Site Land Type</p>	<p><input checked="" type="checkbox"/> Private <input type="checkbox"/> County <input type="checkbox"/> District <input type="checkbox"/> Federal <input type="checkbox"/> Tribal <input type="checkbox"/> Municipal <input type="checkbox"/> State <input type="checkbox"/> Other</p>		
<p>6. NAICS Code(s) for the Site (at least 6-digit codes)</p>	<p>A. <u>4 8 4 1 2 2</u> C. _____</p> <p>B. _____ D. _____</p>		
<p>7. Site Mailing Address</p>	<p>Street or P.O. Box: <u>6900 ALCOA ROAD</u></p> <p>City, Town, or Village: <u>BENTON</u> <u>Regs & Certs</u></p> <p>State: <u>ARKANSAS</u> Country: <u>USA</u> Zip Code: <u>72015</u></p>		
<p>8. Site Contact Person</p>	<p>First Name: <u>STEVEN</u> MI: _____ Last: <u>CHANEY</u> <u>RCRA Info 7/3/12</u></p> <p>Title: <u>EMERGENCY RESPONSE SPECIALIST</u> <u>TEMPO</u></p> <p>Street or P.O. Box: <u>6900 ALCOA ROAD</u></p> <p>City, Town or Village: <u>BENTON</u></p> <p>State: <u>ARKANSAS</u> Country: <u>USA</u> Zip Code: <u>72015</u></p> <p>Email: <u>steven.chaney@fedex.com</u></p> <p>Phone: <u>501-860-7904</u> Ext: _____ Fax: <u>870-414-0758</u></p>		
<p>9. Legal Owner and Operator of the Site</p>	<p>A. Name of Site's Legal Owner: <u>FEDEX FREIGHT, INC</u> Date Became Owner: <u>01/01/2009</u></p> <p>Owner Type: <input checked="" type="checkbox"/> Private <input type="checkbox"/> County <input type="checkbox"/> District <input type="checkbox"/> Federal <input type="checkbox"/> Tribal <input type="checkbox"/> Municipal <input type="checkbox"/> State <input type="checkbox"/> Other</p> <p>Street or P.O. Box: <u>2200 FORWARD DRIVE</u></p> <p>City, Town, or Village: <u>HARRISON</u> Phone: <u>870-741-9000</u></p> <p>State: <u>ARKANSAS</u> Country: <u>USA</u> Zip Code: <u>72601</u></p> <p>B. Name of Site's Operator: <u>FEDEX FREIGHT, INC</u> Date Became Operator: <u>01/01/2009</u></p> <p>Operator Type: <input checked="" type="checkbox"/> Private <input type="checkbox"/> County <input type="checkbox"/> District <input type="checkbox"/> Federal <input type="checkbox"/> Tribal <input type="checkbox"/> Municipal <input type="checkbox"/> State <input type="checkbox"/> Other</p>		

RECEIVED

JUL - 2 2012

10. Type of Regulated Waste Activity (at your site)
Mark "Yes" or "No" for all current activities (as of the date submitting the form); complete any additional boxes as instructed.

A. Hazardous Waste Activities; Complete all parts 1-10.

- 1. Generator of Hazardous Waste
If "Yes", mark only one of the following - a, b, or c.
a. LQG: Generates, in any calendar month, 1,000 kg/mo (2,200 lbs./mo.) or more of hazardous waste; or Generates, in any calendar month, or accumulates at any time, more than 1 kg/mo (2.2 lbs./mo) of acute hazardous waste; or Generates, in any calendar month, or accumulates at any time, more than 100 kg/mo (220 lbs./mo) of acute hazardous spill cleanup material.
b. SQG: 100 to 1,000 kg/mo (220 - 2,200 lbs./mo) of non-acute hazardous waste.
c. CESQG: Less than 100 kg/mo (220 lbs./mo) of non-acute hazardous waste.

- 5. Transporter of Hazardous Waste
If "Yes", mark all that apply.
a. Transporter
b. Transfer Facility (at your site)
6. Treater, Storer, or Disposer of Hazardous Waste Note: A hazardous waste Part B permit is required for these activities.
7. Recycler of Hazardous Waste
8. Exempt Boiler and/or Industrial Furnace
If "Yes", mark all that apply.
a. Small Quantity On-site Burner Exemption
b. Smelting, Melting, and Refining Furnace Exemption

If "Yes" above, indicate other generator activities in 2-4.

- 2. Short-Term Generator (generate from a short-term or one-time event and not from on-going processes). If "Yes", provide an explanation in the Comments section.
3. United States Importer of Hazardous Waste
4. Mixed Waste (hazardous and radioactive) Generator

- 9. Underground Injection Control
10. Receives Hazardous Waste from Off-site

B. Universal Waste Activities; Complete all parts 1-2.

- 1. Large Quantity Handler of Universal Waste (you accumulate 6,000 kg or more) [refer to your State regulations to determine what is regulated]. Indicate types of universal waste managed at your site. If "Yes", mark all that apply.
a. Batteries
b. Pesticides
c. Mercury containing equipment
d. Lamps
e. Other (specify)
f. Other (specify)
g. Other (specify)

- 2. Destination Facility for Universal Waste
Note: A hazardous waste permit may be required for this activity.

C. Used Oil Activities; Complete all parts 1-4.

- 1. Used Oil Transporter
If "Yes", mark all that apply.
a. Transporter
b. Transfer Facility (at your site)
2. Used Oil Processor and/or Re-refiner
If "Yes", mark all that apply.
a. Processor
b. Re-refiner
3. Off-Specification Used Oil Burner
4. Used Oil Fuel Marketer
If "Yes", mark all that apply.
a. Marketer Who Directs Shipment of Off-Specification Used Oil to Off-Specification Used Oil Burner
b. Marketer Who First Claims the Used Oil Meets the Specifications

RECEIVED

JUL - 2 2012

D. Eligible Academic Entities with Laboratories—Notification for opting into or withdrawing from managing laboratory hazardous wastes pursuant to 40 CFR Part 262 Subpart K

◆ You can **ONLY** Opt into Subpart K if:

- you are at least one of the following: a college or university; a teaching hospital that is owned by or has a formal affiliation agreement with a college or university; or a non-profit research institute that is owned by or has a formal affiliation agreement with a college or university; AND
- you have checked with your State to determine if 40 CFR Part 262 Subpart K is effective in your state

Y N **1. Opting into or currently operating under 40 CFR Part 262 Subpart K for the management of hazardous wastes in laboratories**
 See the **Item-by-Item Instructions for definitions of types of eligible academic entities. Mark all that apply:**

- a. College or University
- b. Teaching Hospital that is owned by or has a formal written affiliation agreement with a college or university
- c. Non-profit Institute that is owned by or has a formal written affiliation agreement with a college or university

Y N **2. Withdrawing from 40 CFR Part 262 Subpart K for the management of hazardous wastes in laboratories**

11. Description of Hazardous Waste

A. Waste Codes for Federally Regulated Hazardous Wastes. Please list the waste codes of the Federal hazardous wastes handled at your site. List them in the order they are presented in the regulations (e.g., D001, D003, F007, U112). Use an additional page if more spaces are needed.

D001						
D002						
D003						
D008						
D035						
U002						
U154						

B. Waste Codes for State-Regulated (i.e., non-Federal) Hazardous Wastes. Please list the waste codes of the State-Regulated hazardous wastes handled at your site. List them in the order they are presented in the regulations. Use an additional page if more spaces are needed.

RECEIVED

JUL - 2 2012

12. Notification of Hazardous Secondary Material (HSM) Activity

Y N Are you notifying under 40 CFR 260.42 that you will begin managing, are managing, or will stop managing hazardous secondary material under 40 CFR 261.2(a)(2)(ii), 40 CFR 261.4(a)(23), (24), or (25)?


If "Yes", you must fill out the Addendum to the Site Identification Form: Notification for Managing Hazardous Secondary Material.

13. Comments

Unplanned/accidental release of hazardous materials during the normal operations of loading/unloading freight.

Site contact information has changed

14. Certification. I certify under penalty of law that this document and all attachments were prepared under my direction or supervision in accordance with a system designed to assure that qualified personnel properly gather and evaluate the information submitted. Based on my inquiry of the person or persons who manage the system, or those persons directly responsible for gathering the information, the information submitted is, to the best of my knowledge and belief, true, accurate, and complete. I am aware that there are significant penalties for submitting false information, including the possibility of fines and imprisonment for knowing violations. For the RCRA Hazardous Waste Part A Permit Application, all owner(s) and operator(s) must sign (see 40 CFR 270.10(b) and 270.11).

Signature of legal owner, operator, or an authorized representative	Name and Official Title (type or print)	Date Signed (mm/dd/yyyy)
	Suann Engel Emergency Response Specialist	06/27/2012
		RECEIVED

APPENDIX G – QUALIFICATIONS OF ENVIRONMENTAL PROFESSIONALS

GREGORY P. STOVER, P.G.
SENIOR TECHNICAL CONSULTANT

Mr. Stover has 35 years of experience as a geologist, and serves as a Senior Technical Consultant with PPM. Mr. Stover declares that to the best of his professional knowledge and belief, he meets the definition of *Environmental Professional* as defined in §3.12.10 of 40 CFR 312, to wit: Mr. Stover earned a Bachelor of Science in Geology from Auburn University in 1979; has held a current Professional Geologist's license from a state since 1989 (Florida, Arkansas, Tennessee, Alabama, and Mississippi); and has 28 years of full-time relevant experience.

Since January 1988, Mr. Stover has performed, managed, supervised, and provided QA/QC reviews for several thousand Phase I and Phase II Environmental Site Assessments (ESA) conducted at a variety of facilities including gasoline stations, auto shops, auto dealerships, soda bottling plants, printers, dry cleaners, indoor and outdoor shooting ranges, paper mills, cotton gins, bulk terminals, oil and gas production fields, wood treatment facilities, asphalt plants, quarries and mines, light and heavy manufacturing factories, railroad terminals, roundhouses, tracks, and spurs, office/warehouses, high-rise office buildings, hotels, hospitals and medical offices, Research & Development facilities, aerospace facilities, former military airfields, private airports, private and public schools, apartment complexes, city-owned housing projects, strip shopping centers and malls, agricultural land, large and small tract timberlands, and EPA-funded brownfields. Mr. Stover has acted as an *Environmental Professional* in the performance of Phase I and II ESAs in 25 states with emphasis on EPA Regions 4 and 6. Mr. Stover has worked for and/or to satisfy the requirements of users, stakeholders, and regulators including owners, purchasers, banks, lawyers, brokers, other consultants, cities, parishes/counties, councils of government, state and local regulatory agencies, HUD, DOE, DOD, SBA, FEMA and the EPA. Mr. Stover applies his expertise in hydrogeology, organic chemistry, and chemical fate and transport to his extensive list of projects involving the assessment and remediation of petroleum products and hazardous substances including gasoline, diesel, bunker oil, polynuclear aromatic compounds, coal tar, heavy metals, PCBs, herbicides, pesticides, and chlorinated solvents.

Mr. Stover has been responsible for developing standard field forms, report formats, and training to support the company-wide use of the ASTM E 1527 Standard Practice for Phase I ESAs and the All Appropriate Inquiry (AAI) Rule since these standards were first published in 1993 and 2005. Mr. Stover is a member of ASTM Committee E50.

Mr. Stover is also proficient with non-ASTM scope items including asbestos-containing building materials, radon, lead-based paint, mold, wetlands, historical resources, and the National Environmental Policy Act (NEPA) of 1969. Mr. Stover also has extensive remediation experience including the use of technologies such as dual-phase vacuum extraction, air sparging, soil vapor extraction, ozone sparging, enhanced bioremediation, excavation, solidification and stabilization, land farming, natural attenuation, and risk assessment.



JORDAN HARPER

Environmental Specialist



PROFESSIONAL SUMMARY

Mr. Harper has over 10 years of experience in environmental field and current experience in Environmental Services with PPM. Mr. Harper has extensive experience performing Phase II ESAs for various Louisiana and Mississippi.

RELEVANT EXPERIENCE

Environmental Specialist responsible for conducting numerous Phase II ESAs on identified environmental conditions commercial, industrial, residential, and abandoned in the state of Louisiana and Mississippi. Directly involved conducting in-situ groundwater monitoring activities, site owner, and interface with regulatory agencies and environmental recorders, in the region of recognition of environmental conditions in Phase II ESAs for numerous general oil and gas. Performed Phase II ESAs for various clients and responsible for conducting the following:

- Aproximately 7 construction sites, residential, commercial, and industrial sites for remediation or remedial investigation and monitoring, commercial, and industrial.
- A number of remedial investigations for 330-acre agricultural remedial investigation.
- Industrial sites including the Concession in the area of the Roton, Louisiana former Rirod Deo in Roton, Louisiana former Mngemen site in Monroe, Louisiana and former Concession in the area of the Ho Springs, Mississippi.
- Remedial investigations for the area of the Monroe, Louisiana oil and gas in Monroe, Louisiana former refinery in the Monroe, Louisiana, and the Poin, Mississippi and refinery in Vidalia, Louisiana.

Brownfield Remediation experience in the area of the Ho Springs, Mississippi, Brownfield, Louisiana and Cragge, Mississippi. Conducted Phase II ESAs for Brownfield remediation Mississippi Industrial College, former Inertion Paper - Brownfield Mississippi remediation site for the area of the Ho Springs under the EPA Brownfield Program.

Assisted with Phase II ESAs. Activities included collection of soil and groundwater samples, and remediation.

Assisted with numerous Site Investigations. Activities included investigation of groundwater monitoring wells, collection of soil and groundwater samples, conducting well testing, and remediation.

Assisted and supervised the corrective action activities at a petroleum hydrocarbon sites. Activities included monitoring of impacted soil removal, monitoring, remediation, and remediation.

AREA OF EXPERTISE

Phase II ESAs
Remediation
Environmental due diligence
Asbestos remediation
Heritage

HIGHLIGHTS

Significant experience with Phase II ESAs on various sites in the state of Louisiana
Brownfield remediation experience

EDUCATION

Bachelor of Science, Biology
Louisiana State University

CERTIFICATIONS

OSHA 29 CFR 1910.120 - 40-hour course

Simplifying the Complex

ppmco.com