

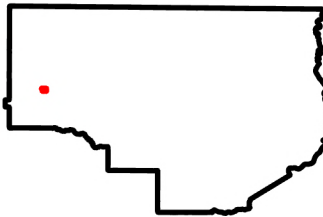
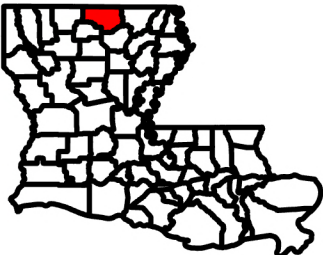
Exhibit T. BIDCO Site Roadway Transportation Infrastructure Wide Map



BIDCO Site Roadway Transportation Infrastructure Wide Map

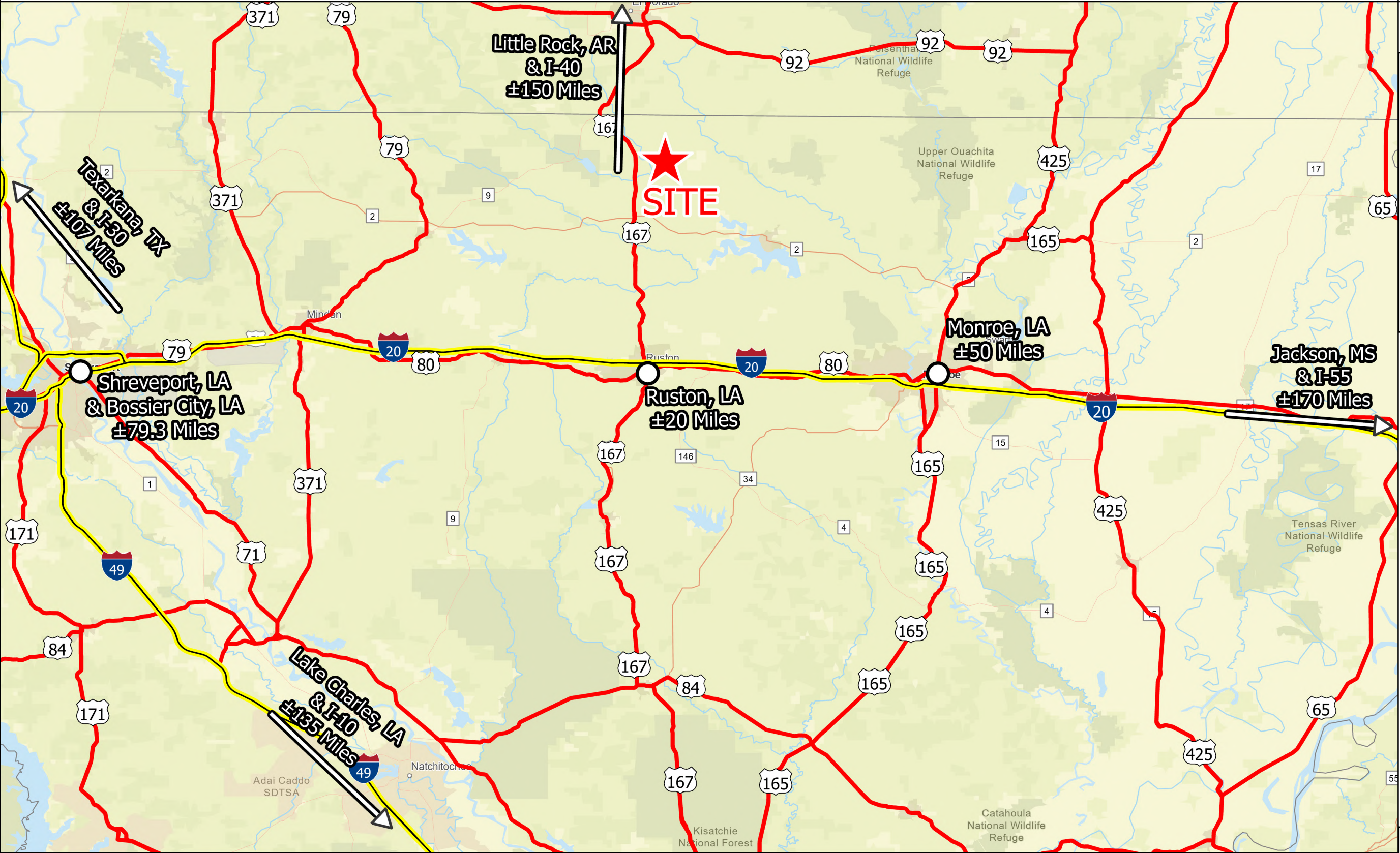
Site Exhibit for
BIDCO Site
Union Parish, LA

NELA

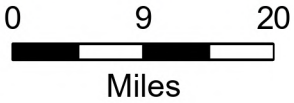


Legend

- ★ Site Point
- Major Road
 - Interstate
 - US Highway



General Notes:
1. The information presented herein is for planning purposes only. Further detailed due diligence MUST be completed prior to making decisions regarding the site.
2. No attempt has been made by CSRS, Inc. to verify site boundary, title, actual legal ownership, deed restrictions, servitudes, easements, or other burdens on the property, other than that furnished by the client or his representative.
3. Transportation data from 2023 TIGER datasets via U.S. Census Bureau at <https://www.census.gov/geographies/mapping-files/time-series/geo/tiger-line-file.html>.
4. Aerial imagery is compiled from multiple different sources to create one cohesive image and may not reflect current ground conditions.



Date: 9/2/2025
Project Number: 222263
Drawn By: CFO
Checked By: EEB

CSRS