

Pointe Coupee Electric Membership Corporation

2506 False River Drive ♦ P. O. Box 160 ♦ New Roads, LA 70760
Phone (225) 638-3751 ♦ Fax (225) 638-8124 ♦ www.pcemc.org


A Touchstone Energy® Cooperative 

Exhibit K. NRG Industrial Park Electrical Distribution Infrastructure Map & Letter

Memo

To: Jim Cavanaugh, BRAC
From: Joseph H. Cotten, Jr., General Manager
CC:
Date: June 28, 2013
Re: Big Cajun II Site

Pointe Coupee Electric has 2 distribution substations and one transmission station located within 10 miles of the site. There is a PCE 69kV transmission line located within 3 miles of the site. Initial load for this site is 30 (MW).

Pointe Coupee Electric through its power supplier NRG Energy, Louisiana Generating, LLC, can tap into Entergy's transmission system. There is a 230 kV line located within 3 miles of the site. A transmission study is required once the load size is determined and then a facilities study would be the next step to see what it would cost to upgrade the transmission line, if needed, to serve the load.

Pointe Coupee Electric and Louisiana Generating are here to work with whoever has an interest in this site to acquire the necessary power to serve the load.

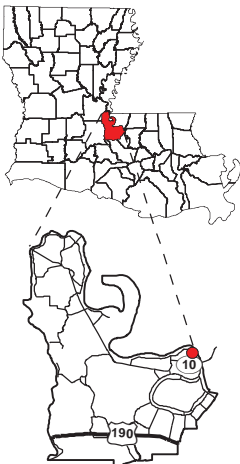
Joseph "Jodie" Cotten, Jr.
General Manager
Pointe Coupee Electric
P O Box 160
New Roads, LA 70760
O-225-638-3751
C-225-939-4180
F-225-638-8124
www.pcemc.org
jhcotten@pcemc.org

Exhibit K. NRG Industrial Park Electrical Distribution Infrastructure Map & Letter

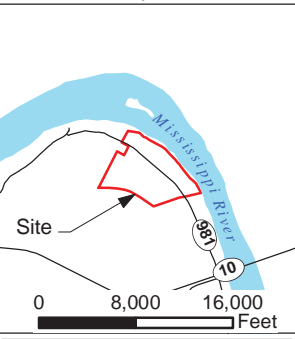
Project:
Site Exhibit for
NRG Industrial Park
Pointe Coupee Parish, LA

Client:

BRAC



Pointe Coupee Parish



Legend:

- Site Boundary (640.00± Ac.)
- Archaeological Site (2.20± Ac.)
- State Highway 981
- Powerline (3-Phase Line)



Source:
GIS features acquired from public domain state and federal data sources (LDOTD, GNIS, LOSCO, US Census Bureau).

Date:	7/10/2013
Project Number:	212161.004
Drawn By:	JAY
Checked By:	TMG



SITE

U.S. Department of Agriculture (USDA) - National Agriculture Imagery Program; Louisiana State University Geoinformatics (C4G)

General Notes:

1. Telecom and Powerline location information provided by visual inspection of the site and survey titled "ALTA/ACSM Land Title Survey of a 2428.6± Acre Tract Located in Sections 31, 32, 86 and 87, T-4-S, R-10-E, and Sections 3, 4, 5, 6, 35, 37 and 38, T-4-S, R-11-E, Pointe Coupee Parish, Louisiana" by James M. Theriot.
2. Telecom line and power line are located on the southwest side of LA 981 approximately 50' from the centerline of the road.
3. Exact field location has not been determined. The telecom line shown is an approximate representation only.