

EXHIBIT 14
ENDANGERED SPECIES STUDY
(Full Report)

ENGLAND INDUSTRIAL DEVELOPMENT DISTRICT
ALEXANDRIA, LOUISIANA



HEAVY INDUSTRIAL SITE W2
SITE CERTIFICATION PROGRAM


THREATENED AND ENDANGERED SPECIES STUDY

MARCH 19, 2015

PAN AMERICAN ENGINEERS, LLC
1717 JACKSON ST. – P.O. BOX 89
ALEXANDRIA, LA 71309
(318) 473-2100
(318) 473-2275 - FAX
panam@paealex.com
PAE PROJECT NO. 10224



Page Intentionally Left Blank



THREATENED AND ENDANGERED SPECIES STUDY

1.1 Proposed Action


The England Economic and Industrial Development District (EEIDD), also known as the England Authority, is proposing to develop a piece of property as a heavy industrial site. The site will consist of streets, utilities, and other amenities to provide lots and acreage for future industrial purposes. The site is shown in Appendix A.

1.2 Affected Environment

The Endangered Species Act (ESA) [16 U.S.C. 1532 et. seq.] of 1973, as amended, was enacted to provide a program for the preservation of endangered and threatened species and to provide protection for the ecosystem upon which these species depend for their survival. All Federal agencies are required to implement protection programs for designated species and to use their authorities to further the purposes of the act. Responsibility for the identification of a threatened or endangered species and development of recovery plans lies with the Secretary of the Interior and the Secretary of Commerce.

The United States Fish and Wildlife Services (USFWS) and the National Marine Fisheries Service (NMFS) are the primary agencies responsible for implementing the ESA. The USFWS is responsible for birds, terrestrial, and freshwater species, while the NMFS is responsible for non-bird marine species. The USFWS's responsibilities under the ESA include: (1) the identification of threatened and endangered species; (2) the identification of critical habitats for listed species; (3) implementation of research on, and recovery efforts for, these species; and (4) consultation with other Federal agencies concerning measures to avoid harm to listed species. An endangered species is a species in danger of extinction throughout all or a significant portion of its range. A threatened species is likely to become endangered within the foreseeable future throughout all or a significant portion of its range. Proposed species are those that have been formally submitted to Congress threatened when any of the five following criteria occur: (1) the current/imminent destruction, modification, or curtailment of their habitat or range; (2) overuse of the species for commercial, recreational, scientific, or educational purposes; (3) disease or predation; (4) the inadequacy of existing regulatory mechanisms; and (5) other natural or human-induced factors affecting continued existence.

In addition, the USFWS has identified species that are candidates for listing as a result of identified threats to their continued existence. The "candidate" designation includes those species for which the USFWS has sufficient information on hand to support proposals to list as endangered or threatened under the ESA. However, proposed rules have not yet been issued because such actions are precluded at present by other listing activity.



The ESA also calls for the conservation of “Critical Habitat” – the areas of land, water, and air space that an endangered species needs for survival. Critical habitat also includes such things as food and water, breeding sites, cover or shelter, and sufficient habitat area to provide for normal population growth and behavior.

1.3 Federally Listed Species

Four federally listed species occur within Rapides Parish; the red-cockaded woodpecker (*Picoides borealis*), the Louisiana pine snake (*Pituophis melanoleucus ruthveni*), the Louisiana Pearlshell (*Margaritifera hembeli*), and the Interior Least Tern (*Sternula antillarum athalassos*). (See Table 1-1) Correspondence was submitted to the USFWS on January 22, 2015 regarding threatened and endangered species in the vicinity of the subject property. An updated project map was submitted on February 12, 2015. The USFWS replied on February 24, 2015 and March 11, 2015, stating that the project, as proposed, will have no effect on the resources listed above in paragraph 1.2.

Table 1-1 Federally Protected Species Inhabiting Rapides Parish, Louisiana


Common (Scientific) Name	Status	Habitat
Red-cockaded woodpecker (<i>Picoides borealis</i>)	Endangered	Open stands of pines with a minimum age of 80 to 120 years.
Bald Eagle (<i>Haliaeetus leucocephalus</i>)	Delisted*	Quiet areas, rivers, or lakeshores with large, tall trees.
Louisiana pine snake (<i>Pituophis melanoleucus ruthveni</i>)	Candidate	Sandy soils in longleaf pine forest.
Louisiana Pearlshell (<i>Margaritifera hembeli</i>)	Threatened	Flowing water at depths ranging from 12 to 20 inches on sand and gravel substrates. The surrounding forest community is mixed hardwood-loblolly pine with a typical canopy closure of 75 to 100 percent.
Interior Least Tern (<i>Sternula antillarum athalassos</i>)	Endangered	Nesting habitat includes bare or sparsely vegetated sand, shell, and gravel beaches, sandbars, islands, and salt flats associated with rivers and reservoirs.

Source: LDWF 2015

*The bald eagle receives Federal protection despite its removal from the Federal Threatened and Endangered species list under the Bald and Golden Eagle Protection Act.

1.4 State-Listed Species

The Louisiana Natural Heritage Program (LNHP), part of the Louisiana Department of Wildlife and Fisheries (LDWF), maintains lists of Species of Concern (SOC). This list includes species whose occurrence in Louisiana is or may be in jeopardy, or with known or perceived threats or population declines. These species are not necessarily the same as those protected by the Federal government under the ESA. A complete list of state-protected species can be found in Appendix D of this document.



The LDWF was contacted on January 22, 2015, an update was submitted on February 12, 2015, and the LDWF responded on March 6, 2015 stating that after careful review of their database, no impacts to rare, threatened, or endangered species or critical habitats are anticipated for the proposed project. They also noted that no state or federal parks, wildlife refuges, scenic streams, or wildlife management areas are known at the specified site within Louisiana's boundaries.

1.5 Conclusion


Based upon the comments received from the various federal and state agencies (attached hereto in Appendix C) regarding endangered and threatened species; and other potential environmental impacts, it is our opinion that the development of the piece of property for heavy industrial purposes (i.e. Industrial Park type setting), will have no impact to any threatened or endangered species.

According to the ESA, a significant impact on threatened and endangered species would occur if any action resulted in a jeopardy opinion for any endangered, threatened, or rare species. No federally or state listed species or breeding habitat for those species has been identified at the proposed site. Thus, there are no anticipated cumulative impacts to threatened and endangered species.

Please note that this Endangered and Threatened Species Study does not include wetlands delineations or any determinations of wetlands on the site. The wetlands delineation is established under a separate Study.

Page Intentionally Left Blank

Page Intentionally Left Blank




Appendix A

Site Drawing

Updated Project Location Map
Site W2 Located in Red



Page Intentionally Left Blank



Appendix B

Federal and State Response Queries

Page Intentionally Left Blank

January 22, 2015

U. S. Fish and Wildlife Services
646 Cajun Dome Blvd., Suite 400
Lafayette, Louisiana 70506



Attention: Biological Science Technician

Re: England Airpark
Site W2 Certification
PAE Job No. 10224

Dear Sir or Madam:

The England Economic and Industrial Development District (England Authority) is working to obtain Site Certification on a piece of property located in Alexandria, Rapides Parish, Louisiana west of the Alexandria International Airport. The site is being proposed to be developed into an Industrial Park. Please review attached map for project location.

We are seeking consultation with your agency regarding any concerns you may have with regard to Threatened and Endangered Species, Critical Habitat, Vegetation, Fish and Wildlife, and Wild and Scenic Rivers. Should you have concerns on these matters or you feel this project will have an adverse effect on this area, please contact us so that we can discuss mitigation measures and incorporate such into the development of the project plan.

The England Authority also respectfully requests that your agency provide a list of sensitive species and land issues that occur within the project areas, along with a description of the sensitive resources and a location map for those resources that you believe may be affected with future industrial use.

Please review this information and forward your comments to England Economic and Industrial Development District c/o Pan American Engineers, Attention: Kyle Randall, P.O. Box 89, Alexandria, Louisiana 71309. If you have any questions or require additional information, please do not hesitate to contact our office for assistance.

Yours very truly,

PAN AMERICAN ENGINEERS, LLC

Kyle Randall

KR/sjk

Enclosure

cc: England Economic and Industrial Development District
Attention: Mr. David Broussard, Airpark Development Manager

FILE



**PAN AMERICAN
ENGINEERS**
ALEXANDRIA - INC.

Consulting Professional
Engineers and Land Surveyors

February 12, 2015

U. S. Fish and Wildlife Services
646 Cajun Dome Blvd., Suite 400
Lafayette, Louisiana 70506

Attention: Biological Science Technician

Re: England Airpark
Site W2 Certification
PAE Job No. 10224

Dear Sir or Madam:

A letter was sent to your office dated January 22, 2015 requesting consultation with your agency regarding any concerns with the projects impact on Threatened and Endangered Species, Critical Habitat, Vegetation, Fish and Wildlife, or Wild and Scenic Rivers. Since then, the project boundary has changed. Please find the enclosed updated Project Location Map outlining the correct boundary for Site W2.

Please review this information and forward your comments to England Economic and Industrial Development District c/o Pan American Engineers, Attention: Kyle Randall, P.O. Box 89, Alexandria, Louisiana 71309. If you have any questions or require additional information, please do not hesitate to contact our office for assistance.

Yours very truly,

PAN AMERICAN ENGINEERS, LLC

Kyle Randall

KR/sjk
Enclosure

cc: England Economic and Industrial Development District
Attention: Mr. David Broussard, Airpark Development Manager

Updated Project Location Map
Site W2 Located in Red



Page Intentionally Left Blank



1/19/2015

Louisiana Ecological Services Office

ESA Technical Assistance Form

General Information

Name: Pan American Engineers, LLC

Point of Contact: Carson Schexnaider

Address: 1717 Jackson Street

City: Alexandria

State: Louisiana

Zip Code: 71309

Phone Number 1: (318) 473-2100

Phone Number 2: _____

Email Address: carson@paealex.com

Proposed Project Information

Project Reference ID: 4184

Project Latitude: 31.334321 **Project Longitude:** -92.567109

Project Parish(es): Rapides

Project Description: The England Economic and Industrial District (EEID), also known as the England Authority, is proposing to develop a heavy industrial site. The site will consist of streets, utilities, and other amenities to provide lots and acreage for future industrial purposes.

The information provided indicates that: (1) your project occurs in a parish where one or more federally listed species and/or their critical habitat may occur; and (2) may involve disturbance or clearing of previously undisturbed areas or may involve new construction activities that may negatively impact surrounding potential habitat.

Based on these factors, this project requires further review. You may submit your project information and a request for review via fax or mail to the Louisiana Ecological Services Office at the one of the addresses below in order to complete coordination under Section 7(a)(2) of the Endangered Species Act of 1973 (Act).

Please include the following project information in your submission:

- Full Project description of work to be completed
- Project Contact name and number
- Project Location in latitude and longitude, including staging areas
- Approximate date for project to begin and end
- A copy of this pre-development coordination report
- Any other information that may be helpful for our review process

Please keep a copy of this pre-development coordination for your records.

Mailing Address: 646 Cajundome Blvd., Suite 400, Lafayette, LA 70506 Attn: Biological Science Technician
Email: Lafayette@fws.gov
Fax: 337/291-3139

If you have additional questions, please contact Louisiana ES Office Biological Science Technician at 337/291-3100 for further assistance.



Louisiana Ecological Services Office

1/19/2015

ESA Technical Assistance Form

Project Type: Other

Does the project propose to obtain, remodel, refurbish, or rehabilitate existing structures in such a way that does not significantly alter the present capacity or use, and does not alter surrounding land areas that were previously undisturbed? **No**

Does the project propose to reconstruct, resurface, or enhance infrastructure and/or cityscape (e.g. streets, sewers, sidewalks, etc.) within the current footprint of the infrastructure and in a manner that does not disturb previously undisturbed ground? **No**

Is the construction project located entirely within the footprint of an established urban/suburban area (incorporated villages, towns, or cities)? **No**

Does the project propose to do general construction or clearing in an area that has been previously undisturbed or would it occur within or adjacent to the Amite River, Bayou Bartholomew, or a stream in Grant or Rapides Parishes? **Yes**

January 22, 2015

LA Department of Wildlife and Fisheries
Post Office Drawer 98000
Baton Rouge, LA 70898-9000



Attention: Ms. Amity Bass, Coordinator Natural Heritage Program

Re: England Airpark
Site W2 Certification
PAE Job No. 10224

Dear Ms. Bass:

The England Economic and Industrial Development District (England Authority) is working to obtain Site Certification on a piece of property located in Alexandria, Rapides Parish, Louisiana west of the Alexandria International Airport. The site is being proposed to be developed into an Industrial Park. Please review attached map for project location.

We are seeking consultation with your agency regarding any concerns you may have with regard to Threatened and Endangered Species, Critical Habitat, Vegetation, Fish and Wildlife, and Wild and Scenic Rivers. Should you have concerns on these matters or you feel this project will have an adverse affect on this area, please contact us so that we can discuss mitigation measures and incorporate such into the development of the project plan.

The England Authority also respectfully requests that your agency provide a list of sensitive species and land issues that occur within the project areas, along with a description of the sensitive resources and a location map for those resources that you believe may be affected with future industrial use.

Please review this information and forward your comments to England Economic and Industrial Development District c/o Pan American Engineers, Attention: Kyle Randall, P.O. Box 89, Alexandria, Louisiana 71309. If you have any questions or require additional information, please do not hesitate to contact our office for assistance.

Yours very truly,

PAN AMERICAN ENGINEERS, LLC



Kyle Randall

KR/sjk

Enclosure

cc: England Economic and Industrial Development District
Attention: Mr. David Broussard, Airpark Development Manager

FILE

February 12, 2015

LA Department of Wildlife and Fisheries
Natural Heritage Program
Post Office Drawer 98000
Baton Rouge, LA 70898-9000



**PAN AMERICAN
ENGINEERS**
ALEXANDRIA - INC.

Consulting Professional
Engineers and Land Surveyors

Attention: Ms. Amity Bass, Coordinator

Re: England Airpark
Site W2 Certification
PAE Job No. 10224

Dear Ms. Bass:

A letter was sent to your office dated January 22, 2015 requesting consultation with your agency regarding any concerns with the projects impact on Threatened and Endangered Species, Critical Habitat, Vegetation, Fish and Wildlife, or Wild and Scenic Rivers. Since then, the project boundary has changed. Please find the enclosed updated Project Location Map outlining the correct boundary for Site W2.

Please review this information and forward your comments to England Economic and Industrial Development District c/o Pan American Engineers, Attention: Kyle Randall, P.O. Box 89, Alexandria, Louisiana 71309. If you have any questions or require additional information, please do not hesitate to contact our office for assistance.

Yours very truly,

PAN AMERICAN ENGINEERS, LLC

Kyle Randall

KR/sjk


Enclosure

cc: England Economic and Industrial Development District
Attention: Mr. David Broussard, Airpark Development Manager

Updated Project Location Map
Site W2 Located in Red



Page Intentionally Left Blank




Appendix C

Federal and State Agency Responses

Page Intentionally Left Blank

January 22, 2015

U. S. Fish and Wildlife Services
646 Cajun Dome Blvd., Suite 400
Lafayette, Louisiana 70506



**PAN AMERICAN
ENGINEERS**
ALEXANDRIA - INC.

Consulting Professional
Engineers and Land Surveyors

Attention: Biological Science Technician

Re: England Airpark
Site W2 Certification
PAE Job No. 10224

Dear Sir or Madam:

The England Economic and Industrial Development District (England Authority) is working to obtain Site Certification on a piece of property located in Alexandria, Rapides Parish, Louisiana west of the Alexandria International Airport. The site is being proposed to be developed into an Industrial Park. Please review attached map for project location.

We are seeking consultation with your agency regarding any concerns you may have with regard to Threatened and Endangered Species, Critical Habitat, Vegetation, Fish and Wildlife, and Wild and Scenic Rivers. Should you have concerns on these matters or you feel this project will have an adverse effect on this area, please contact us so that we can discuss mitigation measures and incorporate such into the development of the project plan.

The England Authority also respectfully requests that your agency provide a list of sensitive species and land issues that occur within the project areas, along with a description of the sensitive resources and a location map for those resources that you believe may be affected with future industrial use.

Please review this information and forward your comments to England Economic and Industrial Development District c/o Pan American Engineers, Attention: Kyle Randall, P.O. Box 89, Alexandria, Louisiana 71309. If you have any questions or require additional information, please do not hesitate to contact our office for assistance.

This project has been reviewed for effects to Federal trust resources under our jurisdiction and currently protected by the Endangered Species Act of 1973 (Act). The project, as proposed,
☒ Will have no effect on those resources.
☐ Is not likely to adversely affect those resources.
This finding fulfills the requirements under Section 7(a)(2) of the Act.

Yours very truly,

PAN AMERICAN ENGINEERS, LLC

David A. Fuller Feb 24, 2015
Date

Kyle Randall
Kyle Randall

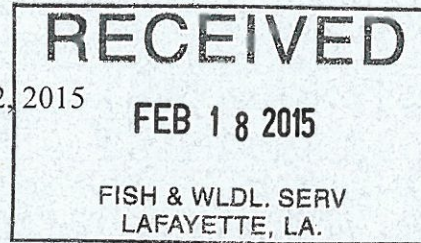
Acting Supervisor
Louisiana Field Office
U.S. Fish and Wildlife Service

Enclosure

cc: England Economic and Industrial Development District
Attention: Mr. David Broussard, Airpark Development Manager

U. S. Fish and Wildlife Services
646 Cajun Dome Blvd., Suite 400
Lafayette, Louisiana 70506

February 12, 2015



Attention: Biological Science Technician

Re: England Airpark
Site W2 Certification
PAE Job No. 10224

Dear Sir or Madam:

A letter was sent to your office dated January 22, 2015 requesting consultation with your agency regarding any concerns with the projects impact on Threatened and Endangered Species, Critical Habitat, Vegetation, Fish and Wildlife, or Wild and Scenic Rivers. Since then, the project boundary has changed. Please find the enclosed updated Project Location Map outlining the correct boundary for Site W2.

Please review this information and forward your comments to England Economic and Industrial Development District c/o Pan American Engineers, Attention: Kyle Randall, P.O. Box 89, Alexandria, Louisiana 71309. If you have any questions or require additional information, please do not hesitate to contact our office for assistance.

Yours very truly,

PAN AMERICAN ENGINEERS, LLC

A handwritten signature in blue ink, appearing to read "K. Randall", written over a horizontal line.

Kyle Randall

KR/sjk

Enclosure

cc: England Economic and Industrial Development District
Attention: Mr. David Broussard, Airpark Development Manager

This project has been reviewed for effects to Federal trust resources under our jurisdiction and currently protected by the Endangered Species Act of 1973 (Act). The project, as proposed,
(✓) Will have no effect on those resources
() is not likely to adversely affect those resources.
This finding fulfills the requirements under Section 7(a)(2) of the Act.

A handwritten signature in black ink, appearing to read "D. A. Sullivan", written over a horizontal line.
Acting Supervisor
Louisiana Field Office
U.S. Fish and Wildlife Service
Date March 11, 2015



BOBBY JINDAL
GOVERNOR

State of Louisiana
DEPARTMENT OF WILDLIFE AND FISHERIES
OFFICE OF WILDLIFE


ROBERT J. BARHAM
SECRETARY
JIMMY L. ANTHONY
ASSISTANT SECRETARY

Date March 6, 2015
Name Kyle Randall
Company Pan American Engineers, LLC
Street Address P.O. Box 89
City, State, Zip Alexandria, La 71309
Project England Airpark
Site W2 Certification
PAE Job No. 10224
Project ID 212015
Invoice Number 15030612


Personnel of the Coastal & Nongame Resources Division have reviewed the preliminary data for the captioned project. After careful review of our database, no impacts to rare, threatened, or endangered species or critical habitats are anticipated for the proposed project. No state or federal parks, wildlife refuges, scenic streams, or wildlife management areas are known at the specified site within Louisiana's boundaries.

The Louisiana Natural Heritage Program (LNHP) has compiled data on rare, endangered, or otherwise significant plant and animal species, plant communities, and other natural features throughout the state of Louisiana. Heritage reports summarize the existing information known at the time of the request regarding the location in question. The quantity and quality of data collected by the LNHP are dependent on the research and observations of many individuals. In most cases, this information is not the result of comprehensive or site-specific field surveys; many natural areas in Louisiana have not been surveyed. This report does not address the occurrence of wetlands at the site in question. Heritage reports should not be considered final statements on the biological elements or areas being considered, nor should they be substituted for on-site surveys required for environmental assessments. LNHP requires that this office be acknowledged in all reports as the source of all data provided here. If at any time Heritage tracked species are encountered within the project area, please contact the LNHP Data Manager at 225-765-2643. If you have any questions, or need additional information, please call 225-765-2357.

Sincerely,


Amity Bass, Coordinator
Natural Heritage Program

Page Intentionally Left Blank



Appendix D

Rapides Parish Species List

Page Intentionally Left Blank

FISHING

BOATING

HUNTING

WILDLIFE

ENFORCEMENT

WMA

Louisiana Natural Heritage Program

- Louisiana Natural Heritage Program
- Explanation of Endangered Species Rankings
- How to Request Data
- ▶ Natural Areas Registry Program
- ▶ Natural Communities
- Natural Heritage Program Staff
- ▶ Rare Animal Species
- ▶ Rare Plant Species
- Species by Parish List

Wildlife

- Alligator Program
- Black Bear Program
- Forestry Program
- Land Management Assistance
- ▶ Louisiana Natural Heritage Program
- Nutria Control Program
- Prescribed Fire
- Statewide Environmental Investigations
- Urban and Nuisance Wildlife
- Wildlife Action Plan
- Natural Areas Registry
- Scenic Rivers
- State Wildlife Grant Programs
- Wildlife Rehabilitators

Species by Parish List

 Like 5 Tweet 0  Printable Version

Explanation of Ranking Categories Employed by Natural Heritage Programs Nationwide

Federal Ranks (USES A FIELD):

Global Element Ranks:

State Element Ranks:

State Protection Status:

Filter By Parish




Rapides ▼





Filter by Type








<Any> ▼



Apply


Rare Animal Species

Scientific Name	Common Name	State Rank	Global Rank	State Status	Federal Status	Fact Sheet	Parishes
<u>Aimophila aestivalis</u>	Bachman's Sparrow	S3	G3			 <u>Aimophila aestivalis</u>	Allen, Beauregard, Bienville, Bossier, Calcasieu, Claiborne, Grant, Jackson, Livingston, Natchitoches, Rapides, Sabine, St. Tammany, Tangipahoa, Vernon, Washington
<u>Chaetodipus hispidus</u>	Hispid Pocket Mouse	S2	G5				Beauregard, Natchitoches, Rapides, Sabine, Vernon
<u>Cycleptus elongatus</u>	Blue Sucker	S3	G3G4				Calcasieu, Concordia, Morehouse, Rapides, Red River, Union, Vernon
<u>Faxonella creaseri</u>	Ouachita Fencing Crawfish	S2	G2			 <u>Faxonella creaseri</u>	Caldwell, Jackson, LaSalle, Rapides, Winn
<u>Grus canadensis</u>	Sandhill Crane	S2N	G5			 <u>Grus canadensis</u>	Calcasieu, Cameron, Franklin, Madison, Morehouse, Rapides, Vermilion
							Ascension,

<u>Haliaeetus leucocephalus</u>	Bald Eagle	S3	G5	E	Delisted	 <u>Haliaeetus leucocephalus</u>	Assumption, Avoyelles, Beauregard, Bossier, Caddo, Calcasieu, Claiborne, Concordia, DeSoto, East Baton Rouge, East Feliciana, Franklin, Iberia, Iberville, Jackson, Jefferson, Lafourche, LaSalle, Livingston, Morehouse, Natchitoches, Orleans, Ouachita, Plaquemines, Pointe Coupee, Rapides, Richland, Sabine, St. Bernard, St. Charles, St. James, St. John the Baptist, St. Landry, St. Martin, St. Mary, St. Tammany, Tangipahoa, Tensas, Terrebonne, Union, Vermilion, West Baton Rouge, West Feliciana
<u>Helmitheros vermivorus</u>	Worm-eating Warbler	S3B	G5				Catahoula, East Feliciana, Natchitoches, Rapides, Vernon, West Feliciana
<u>Lampsilis satura</u>	Sandbank Pocketbook	S2	G2			 <u>Lampsilis satura</u>	Allen, Beauregard, Calcasieu, Rapides, Vernon
<u>Leuctra szczytkoi</u>	Schoolhouse Springs Leuctran Stonefly	S1	G2			 <u>Leuctra szczytkoi</u>	Grant, Jackson, Rapides
<u>Macrochelys temminckii</u>	Alligator Snapping Turtle	S3	G3G4	Restricted Harvest		 <u>Macrochelys temminckii</u>	Acadia, Allen, Avoyelles, Beauregard, Bienville, Catahoula, Concordia, Grant, Iberia, Lafayette, Madison, Ouachita, Rapides, St. John the



							Baptist, St. Landry, St. Tammany, Tangipahoa, Tensas, Vermilion, Washington
<u>Margaritifera hembeli</u>	Louisiana Pearlshell	S1	G1	E	T	 <u>Margaritifera hembeli</u>	Grant, Rapides
<u>Mustela frenata</u>	Long-tailed Weasel	S3	G5			 <u>Mustela frenata</u>	Allen, Bossier, East Baton Rouge, East Feliciana, Jackson, Lincoln, Livingston, Ouachita, Rapides, St. James, St. Tammany, Union, Vernon, West Feliciana
<u>Obovaria jacksoniana</u>	Southern Hickorynut	S1S2	G2			 <u>Obovaria jacksoniana</u>	Allen, Beauregard, East Baton Rouge, East Feliciana, Livingston, Natchitoches, Rapides, Sabine, St. Helena, St. Tammany, Vernon
<u>Orconectes blacki</u>	Calcasieu Painted Crawfish	S1	G2			 <u>Orconectes blacki</u>	Allen, Beauregard, Calcasieu, Rapides, Vernon
<u>Orconectes hathawayi</u>	Teche Painted Crawfish	S3	G3				Allen, Evangeline, Rapides
<u>Orconectes maletae</u>	Kisatchie Painted Crawfish	S2	G2			 <u>Orconectes maletae</u>	Natchitoches, Rapides, Sabine
<u>Pandion haliaetus</u>	Osprey	S3	G5			 <u>Pandion haliaetus</u>	Grant, Iberville, Lafourche, Natchitoches, Plaquemines, Rapides, St. John the Baptist, St. Martin, St. Tammany, Winn
<u>Picoides</u>	Red-cockaded	S2	G3	E	E	 <u>Picoides</u>	Allen, Beauregard, Bienville, Bossier, Caddo, Calcasieu, Caldwell, Catahoula, DeSoto, Evangeline, Grant, Jackson, LaSalle, Lincoln,






<u>borealis</u>	Woodpecker					<u>borealis</u>	Livingston, Morehouse, Natchitoches, Ouachita, Rapides, Sabine, St. Tammany, Tangipahoa, Union, Vernon, Webster, Winn
<u>Pituophis ruthveni</u>	Louisiana Pine Snake	S2	G2Q		C	 <u>Pituophis ruthveni</u>	Beauregard, Bienville, Grant, LaSalle, Natchitoches, Rapides, Sabine, Vernon
<u>Plethodon kisatchie</u>	Louisiana Slimy Salamander	S1	G3G4Q				Catahoula, Grant, Jackson, LaSalle, Natchitoches, Ouachita, Rapides, Winn
<u>Plethodon serratus</u>	SOUTHERN RED-BACKED SALAMANDER	S1	G5	Prohibited		 <u>Plethodon serratus</u>	Catahoula, DeSoto, Natchitoches, Rapides
<u>Pleurobema riddellii</u>	Louisiana Pigtoe	S1S2	G1G2			 <u>Pleurobema riddellii</u>	Allen, Natchitoches, Rapides, Red River, Vernon
<u>Polyodon spathula</u>	Paddlefish	S4	G4			 <u>Polyodon spathula</u>	Acadia, Avoyelles, Caddo, Calcasieu, Cameron, Catahoula, Concordia, Evangeline, Franklin, Iberia, Jefferson Davis, LaSalle, Orleans, Ouachita, Rapides, Sabine, St. Bernard, St. Charles, St. John the Baptist, St. Martin, St. Mary, St. Tammany, Tangipahoa, Tensas, Union
<u>Procambarus jaculus</u>	Javelin Crawfish	S1	G4				Avoyelles, Rapides
<u>Pteronotropis hubbsi</u>	Bluehead Shiner	S2	G3				Avoyelles, LaSalle, Morehouse, Ouachita, Rapides, Union
							Avoyelles, Bossier, Caddo, Cameron,

<u>Sternula antillarum athalassos</u>	Interior Least Tern	S4BT1	G4T2Q	E	E		Concordia, East Baton Rouge, East Carroll, East Feliciana, Grant, Iberville, Madison, Natchitoches, Pointe Coupee, Rapides, Red River, Tensas, West Baton Rouge, West Feliciana, Winn
<u>Strophitus subvexus</u>	Southern Creekmussel	S1	G3			 <u>Strophitus subvexus</u>	Ascension, Beauregard, Calcasieu, Livingston, Rapides, Vernon, Winn
<u>Strophitus undulatus</u>	Squawfoot	S2	G5				Claiborne, Lincoln, Madison, Rapides, Union

Rare Plant Species






<u>Scientific Name</u>	<u>Common Name</u>	<u>State Rank</u>	<u>Global Rank</u>	<u>State Status</u>	<u>Federal Status</u>	Fact Sheet	Parishes
<u>Amsonia ludoviciana</u>	Louisiana Blue Star	S3	G3				Allen, Bienville, Calcasieu, Grant, Natchitoches, Ouachita, Rapides, Red River, Sabine, Vernon, Winn
<u>Burmannia biflora</u>	Northern Burmannia	S3	G4G5				Bienville, Caddo, Catahoula, DeSoto, Grant, LaSalle, Ouachita, Rapides, St. Tammany, Vernon, Webster, Winn
<u>Camassia scilloides</u>	Atlantic Camas	S3	G4G5				Bossier, Caddo, Morehouse, Natchitoches, Rapides, Webster, Winn
<u>Carex meadii</u>	Mead's Sedge	S3	G4G5				Acadia, Allen, Bossier, Caddo, Calcasieu, DeSoto, Grant, Jefferson Davis, Morehouse, Natchitoches, Rapides, Winn
<u>Carex microdonta</u>	Little Tooth Sedge	S3	G4				Acadia, Calcasieu, Grant, Iberia, LaSalle, Natchitoches, Rapides,








							Vernon, Winn
<u>Cypripedium kentuckiense</u>	Southern Lady's-slipper	S1	G3			 <u>Cypripedium kentuckiense</u>	Bienville, Bossier, Caldwell, Catahoula, DeSoto, Evangeline, Franklin, Grant, Jackson, LaSalle, Lincoln, Natchitoches, Ouachita, Rapides, Red River, Sabine, Union, Vernon, Winn
<u>Dichanthelium strigosum</u> var. <u>glabrescens</u>	Roughhair Witchgrass	S1	G5T4T5				Beauregard, Grant, LaSalle, Rapides, St. Tammany, Washington
<u>Dryopteris ludoviciana</u>	Southern Shield Wood-fern	S2	G4			 <u>Dryopteris ludoviciana</u>	Bienville, East Baton Rouge, East Feliciana, Grant, Iberia, Rapides, St. Mary, Tangipahoa, West Feliciana
<u>Dulichium arundinaceum</u>	Three-way Sedge	S2	G5				Bienville, Caddo, Rapides, St. Tammany, Washington
<u>Euphorbia discoidalis</u>	Summer Spurge	S1	GNR				Rapides
<u>Fuirena simplex</u> var. <u>aristulata</u>	Western Umbrella Sedge	S1	G5T4				East Carroll, Natchitoches, Rapides, St. Charles, St. Landry, St. Tammany
<u>Hexalectris spicata</u>	Crested Coral-root	S2	G5				Caldwell, Claiborne, Evangeline, Lincoln, Natchitoches, Ouachita, Rapides, Vernon, Webster, West Feliciana
<u>Lobelia flaccidifolia</u>	Coastal Plain Lobelia	S2?	G5				Allen, Avoyelles, Beauregard, Calcasieu, Grant, Jefferson Davis, LaSalle, Rapides, Vernon
<u>Mayaca fluviatilis</u>	Bog Moss	S2	G5				Evangeline, Rapides, St. Tammany, Washington
							Concordia,


<u>Melanthera nivea</u>	Snow Melanthera	S2	G5			 <u>Melanthera nivea</u>	Iberia, Iberville, Rapides, St. Helena, Tensas
<u>Oenothera pilosella ssp. sessilis</u>	Meadow Evening Primrose	S1?	G5T2Q				Bossier, Claiborne, Jefferson Davis, Morehouse, Rapides, Tensas
<u>Orobanche uniflora</u>	Broomrape	S1	G5				Rapides, Vernon
<u>Quercus rubra</u>	Red Oak	S1S3	G5				Caddo, Caldwell, DeSoto, Morehouse, Rapides, St. Tammany, Union, Washington, West Carroll
<u>Rhynchospora miliacea</u>	Millet Beakrush	S2	G5			 <u>Rhynchospora miliacea</u>	Allen, Calcasieu, Lafourche, Livingston, Rapides, St. Mary, St. Tammany, Terrebonne, Vernon, Winn
<u>Schisandra glabra</u>	Scarlet Woodbine	S3	G3			 <u>Schisandra glabra</u>	Caldwell, Catahoula, East Feliciana, Evangeline, Iberia, Jackson, Lincoln, Natchitoches, Rapides, St. Helena, St. Mary, West Feliciana
<u>Schoenoplectus etuberculatus</u>	Bulrush	S1	G3G4			 <u>Schoenoplectus etuberculatus</u>	Rapides, Sabine, St. Tammany, Washington
<u>Triphora trianthophora</u>	Nodding Pogonia	S2	G3G4			 <u>Triphora trianthophora</u>	Caddo, Iberville, Natchitoches, Rapides, West Feliciana

Natural Communities

<u>Scientific Name</u>	<u>Common Name</u>	<u>State Rank</u>	<u>Global Rank</u>	<u>State Status</u>	<u>Federal Status</u>	<u>Fact Sheet</u>	<u>Parishes</u>
<u>Bayhead Swamp</u>		S3	G3?			 <u>Bayhead Swamp</u>	Beauregard, Jackson, Rapides, St. Tammany, Vernon, Washington, Winn
							Ascension, Avoyelles, Bossier, Caddo, Calcasieu, Caldwell,

<u>Bottomland Hardwood Forest</u>		S4	G4G5			 <u>Bottomland Hardwood Forest</u>	Catahoula, Concordia, East Baton Rouge, East Carroll, Franklin, Grant, Iberville, Lincoln, Livingston, Madison, Morehouse, Natchitoches, Plaquemines, Rapides, Richland, Sabine, St. Tammany, Tensas, Union, Vernon, West Carroll, Winn
<u>Cypress Swamp</u>		S4	G4G5			 <u>Cypress Swamp</u>	Ascension, Bienville, Bossier, Catahoula, Evangeline, Iberia, Iberville, LaSalle, Rapides, Richland, St. Mary, Tangipahoa
<u>Cypress-Tupelo Swamp</u>		S4	G3G5				Ascension, Assumption, Bossier, East Baton Rouge, Franklin, Iberia, Iberville, Livingston, Natchitoches, Pointe Coupee, Rapides, St. Charles, St. James, St. John the Baptist, St. Landry, St. Martin, St. Mary, St. Tammany, Terrebonne, West Feliciana, Winn
<u>Fleming Calcareous Prairie</u>		S1	G1			 <u>Calcareous Prairie</u>	Natchitoches, Rapides, Vernon
<u>Fleming Glade</u>		S1	G1			 <u>Fleming Glade</u>	Rapides
<u>Hardwood Slope Forest</u>		S3	G2G3			 <u>Hardwood Slope Forest</u>	Bienville, Bossier, Caddo, Caldwell, Catahoula, East Feliciana, Evangeline, Grant, Jackson, LaSalle, Natchitoches, Ouachita, Rapides, St. Helena, St.

						Mary, St. Tammany, Tangipahoa, Union, Washington, West Carroll
<u>Mixed Hardwood-Loblolly Pine Forest</u>		S3	G3G4		 <u>Mixed Hardwood-Loblolly Pine Forest</u>	Bossier, Caddo, Caldwell, Catahoula, Claiborne, East Feliciana, Evangeline, Grant, Jackson, LaSalle, Natchitoches, Ouachita, Rapides, Richland, Tangipahoa, Vernon, Washington, Webster, West Carroll, Winn
<u>Pine Flatwoods</u>		S3	G2G3		 <u>Pine Flatwoods</u>	Grant, Rapides, St. Tammany, Vernon
<u>Scrub/Shrub Swamp</u>		S4S5	G3?		 <u>Scrub/Shrub Swamp</u>	Avoyelles, LaSalle, Rapides, Terrebonne
<u>Shortleaf Pine/Oak-Hickory Forest</u>		S1	G2G3		 <u>Shortleaf Pine/Oak-Hickory Forest</u>	Bienville, Caddo, DeSoto, Grant, Lincoln, Natchitoches, Rapides, Tangipahoa, Washington, Webster, Winn
<u>Small Stream Forest</u>		S2	G3		 <u>Small Stream Forest</u>	Bossier, Caddo, Claiborne, DeSoto, East Feliciana, Franklin, Grant, LaSalle, Natchitoches, Rapides, Sabine, St. Helena, St. Tammany, Tangipahoa, Vernon, Washington, Webster, West Feliciana, Winn
<u>Western Acidic Longleaf Pine Savannah</u>		S2	G2G3		 <u>Western Acidic Longleaf Pine Savannah</u>	Allen, Beauregard, Calcasieu, Jefferson Davis, Natchitoches, Rapides
<u>Western Hillside Seepage Bog</u>		S1	G2G3		 <u>Western Hillside Seepage Bog</u>	Beauregard, Grant, Natchitoches, Rapides, Vernon, Winn

Western Upland Longleaf Pine Forest		S3	G2G3			 Western Upland Longleaf Pine Forest	Allen, Beauregard, Bienville, Grant, Natchitoches, Rapides, Sabine, Vernon, Winn
---	--	----	------	--	--	---	--

Plant Tracking List and Fact Sheets	up
---	--------------------

[Contact Us](#) [Public Records Request](#) [About](#) [Sitemap](#) [Site Disclaimer](#) [Employment](#)

1-800-256-2749 | (225) 765-2800 | Louisiana Department of Wildlife and Fisheries, P.O. Box 98000
2000 Quail Dr. Baton Rouge, Louisiana 70898