







Port of Terrebonne - West Bank

Exhibit 18 – Electrical Distribution Infrastructure Map

LEGEND

-  DENOTES OVERHEAD POWER LINE(S)
-  DENOTES BURIED ELECTRICAL CONDUCTORS
-  DENOTES POWER POLE
-  DENOTES LIGHT POLE

ALL ELECTRICAL INFRASTRUCTURE SHOWN IS OWNED AND OPERATED BY TERREBONNE PARISH CONSOLIDATED GOVERNMENT (TPCG) UNLESS OTHERWISE NOTED.



THESE PLATS ARE TO BE USED EXCLUSIVELY FOR THE ACQUISITION OF LED APPLICATION.



DELTA COAST CONSULTANTS, LLC
 631 S. HOLLYWOOD RD.
 HOUMA, LA 70360

PHONE: 985-655-3100

www.deltacoastllc.com

SCALE: 1" = 500'



Electrical Distribution Infrastructure Map

PORT OF TERREBONNE

LED CERTIFICATION APPLICATION
 FOR
 PORT OF TERREBONNE - WEST BANK
 TERREBONNE PARISH, LA

FILE:P:\2023\2023.083\DWG\LED PERMIT\PERMIT DWG\A_EXHIBIT_UTILITIES INFRASTRUCTURE.DWG	DATE 10/30/2024	PROJECT 2023.083	REVISION NO. 00	DESIGNED BY	DRAWN BY EMV	CHECKED BY MEB	SHEET NO. X
--	--------------------	---------------------	--------------------	-------------	-----------------	-------------------	----------------