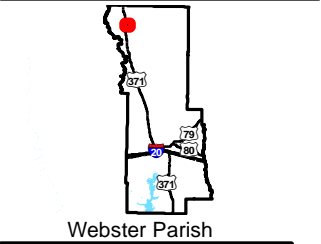
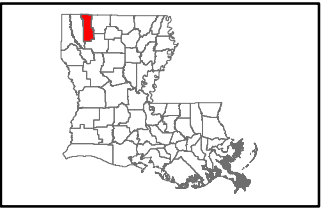


Exhibit "A"

2013 Aerial Imagery
NWPID Site
Webster Parish, LA

NWPID

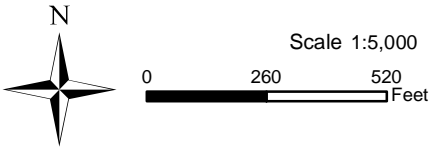


- Legend
- Site Boundary (61.33 Acres +/-)
 - Tract A (24.75 Ac. +/-)



Source: Esri, DigitalGlobe, GeoEye, Earthstar Geographics, CNES/Airbus DS, USDA, USGS, AEX, Getmapping, Aerogrid, IGN, IGP, swisstopo, and the GIS User Community

- General Notes:
1. No attempt has been made by CSRS, Inc. to verify site boundary, title, actual legal ownership, deed restrictions, servitudes, easements, or other burdens on the property, other than that furnished by the client or his representative.
 2. Transportation data from 2013 TIGER datasets via U.S. Census Bureau at <http://ftp2.census.gov/geo/tiger/TIGER2013>.
 3. Aerial imagery from 2015 Esri World Imagery and may not reflect current ground conditions.



Date:	11/16/2015
Project Number:	215040
Drawn By:	AMB
Checked By:	JAY

CSRS
IMAGINE SHAPE DELIVER
6767 Perkins Road Suite 200 Baton Rouge, LA 70808
Telephone: 225 769-0546 Fax: 225 767-0060
www.csrsonline.com