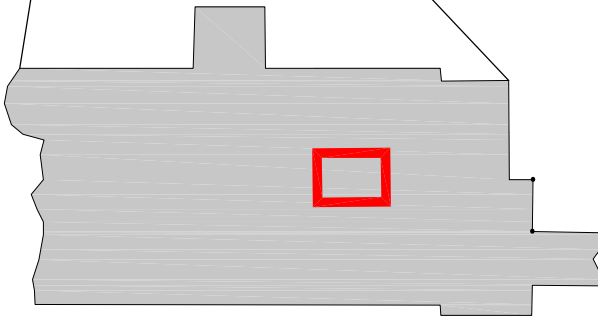
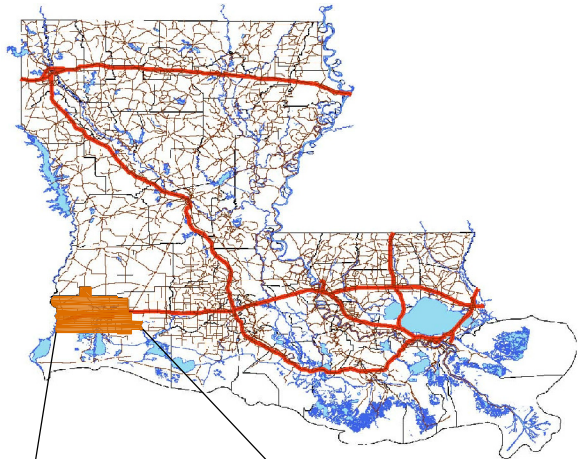






Exhibit F - Chennault Tract 2-2A - Base Flood Elevation (BFE) Map



 Calcasieu Parish



Available Site Data

-  Tract 2-2A
-  Existing Contours
-  Flood Zone "A"
BFE = 12.0'
-  Flood Zone "A"
BFE = 14.0'

Source:
- Aerial Photo: 2014 Google Earth
- Site Boundaries are Approximate
- 12/10/2014
-Flood Information from FIRM 22019C0485F
dated February 18, 2011

