

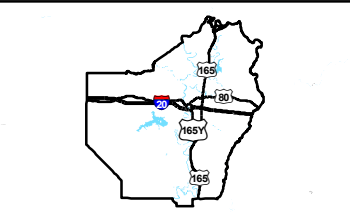
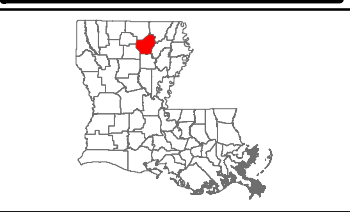
Exhibit S. Calhoun Technology Park - South Site Drive Time Map



Calhoun Technology Park - South Site Drive Time Map

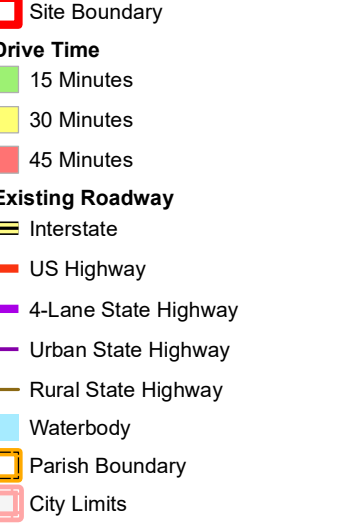
**Calhoun Technology
Park - South Site
Ouchita Parish, LA**

LED



Ouchita Parish

LEGEND



P:\216269\005 - Calhoun Sites\Calhoun South Site\CADGIS templates\GIS\Exhibit S. Calhoun Technology Park - South Site Drive Time Map.mxd

General Notes:

- General notes:
1. No attempt has been made by CSRS, Inc. to verify site boundary, title, actual legal ownership, deed restrictions, servitudes, easements, or other burdens on the property, other than that furnished by the client or his representative.
 2. Transportation data from 2013 TIGER datasets via U.S. Census Bureau at <ftp://ftp2.census.gov/geo/tiger/TIGER2013>.
 3. 2015 aerial imagery from ESRI Online Basemaps and may not reflect current ground conditions.



Scale 1:400,000

0 21,000 42,000 Feet



north louisiana
economic partnership

Date: 12/11/2018

Project Number:	216269
-----------------	--------

Drawn By: DWC

Checked By: EEB



6767 Perkins Road Suite 200 Baton Rouge, LA 70808
Telephone: 225 769-0546 Fax: 225 767-0060
www.csrsonline.com