

April 30, 2015

Mr. Larry Henson
Louisiana Economic Development (LED)
1051 North Third St.
Baton Rouge, LA 70802-5239

Mr. David Conner
Southwest Economic Development Alliance (SWLA)
P.O. Box 3110
Lake Charles, LA 70602

RE: B85-Chennault Site 5 (160 Acres)
Telecommunications Service

Dear Gentlemen:

SJB Group, LLC (SJB) has been authorized by Louisiana Economic Development (LED and Southwest Louisiana Economic Alliance (SWLA) to perform due diligence investigations to determine the existence of fatal flaws, if any, that would inhibit the development of Chennault Site 5 (+/- 160 acres), located southeast of the City of Lake Charles in Calcasieu Parish, Louisiana.

The local provider of telecommunication services is Sudden Link, whose offices are located at 1538 E. Prien Lake Road, Lake Charles, LA 70601, which is approximately five (5) miles from the site. The point of contact with Sudden Link that provided the requested information was Jeffery LeBlanc, who can be reached at (337) 912-3224. The distance to provider's nearest telecommunications line is approximately four 2,950 feet. Sudden Link has indicated that they have the capability to quickly service the site and will be able to provide digital switching, fiber optic cable, T-1 lines, T-3 lines within 180 days or less. Costs would vary depending on site conditions.

Please feel free to contact me at (225) 769-3400, at any time, should you have any questions or need further information.

Sincerely,

SJB GROUP, LLC



Michael L. Thompson, P.E., C.E.T.
Engineering Department Manager

— Parks & Planning

— Transportation

— Site Development

— Utility Systems

— Land Surveying

— Construction Services

— Environmental Services

— Real Estate Services

P. O. Box 1751

Baton Rouge, Louisiana

70821-1751

(225) 769-3400

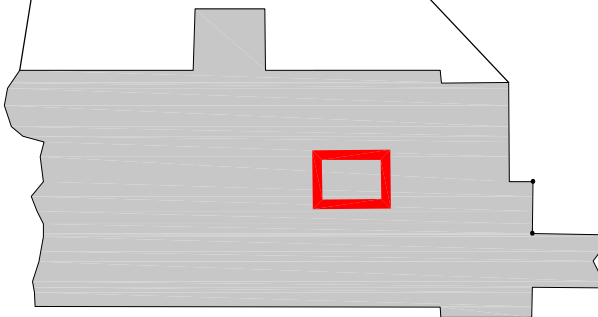
Fax (225) 769-3596

www.sjbgroup.com



Exhibit M - Telecommunications Service Map



 Calcasieu Parish



Available Site Data

-  Chennault Site 5
-  Development Tract
- No Fiber Optic Lines Available

Source:
- Aerial Photo: 2014 Google Earth
- Site Boundaries are Approximate
- 12/10/2014

