

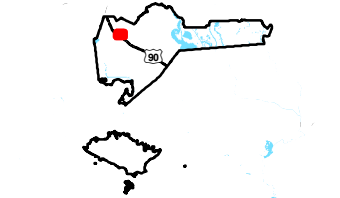
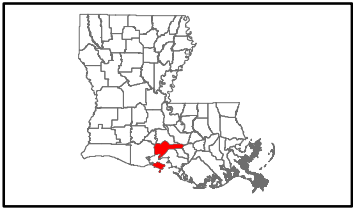
Exhibit AA. Progress Point Site Oblique Aerial Photo Map



Progress Point Site Oblique Aerial Photo Map

Progress Point Site
Iberia Parish, LA

One Acadiana

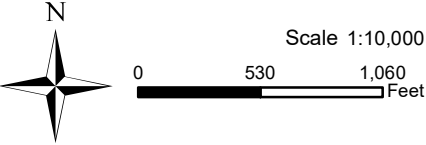


Parish

LEGEND
Site Boundary



General Notes:
1. No attempt has been made by CSRS, Inc. to verify site boundary, title, actual legal ownership, deed restrictions, servitudes, easements, or other burdens on the property, other than that furnished by the client or his representative.
2. Transportation data from 2013 TIGER datasets via U.S. Census Bureau at <http://ftp2.census.gov/geo/tiger/TIGER2013>.
3. 2015 aerial imagery from USDA-APFO National Agricultural Inventory Project (NAIP) and may not reflect current ground conditions.



Date:	4/13/2018
Project Number:	214002
Drawn By:	EEB
Checked By:	TMK

CSRS
IMAGINE SHAPE DELIVER
6767 Perkins Road Suite 200 Baton Rouge, LA 70808
Telephone: 225 769-0546 Fax: 225 767-0060
www.csrsone.com