

Exhibit K -Natural Gas Service  
Map & Letter

May 4, 2015

Mr. Larry Henson  
Louisiana Economic Development (LED)  
1051 North Third St.  
Baton Rouge, LA 70802-5239

Mr. David Conner  
Southwest Economic Development Alliance (SWLA)  
P.O. Box 3110  
Lake Charles, LA 70602

RE: B85-Chennault Site 5 (160 Acres)  
Natural Gas Service

Dear Gentlemen:


SJB Group, LLC (SJB) has been authorized by Louisiana Economic Development (LED and Southwest Louisiana Economic Alliance (SWLA) to perform due diligence investigations to determine the existence of fatal flaws, if any, that would inhibit the development of Chennault Site 5 (+/- 160 acres), located southeast of the City of Lake Charles in Calcasieu Parish, Louisiana.

The current natural gas distribution service provider for this site is CenterPoint Energy. The nearest distribution service line is a two (2)-inch line that is located approximately two thousand nine hundred fifty-five (2,955) feet from the site boundary. The pressure of the distribution line was reported to be 30 psi. Currently, there is no plan to extend the distribution line to the site, but if a line needs to be extended to the site, CenterPoint has indicated that it can be done within 180 days or less at an approximate cost of \$26,500, exclusive of engineering, right-of-way acquisition, and environmental, etc. costs.

Please feel free to contact me at (225) 769-3400, at any time, should you have any questions or need further information.

Sincerely,

**SJB GROUP, LLC**



Michael L. Thompson, P.E., C.E.T.  
Engineering Department Manager

P. O. Box 1751  
Baton Rouge, Louisiana  
70821-1751  
(225) 769-3400  
Fax (225) 769-3596  
www.sjbgroup.com

Parks & Planning

Transportation

Site Development

Utility Systems

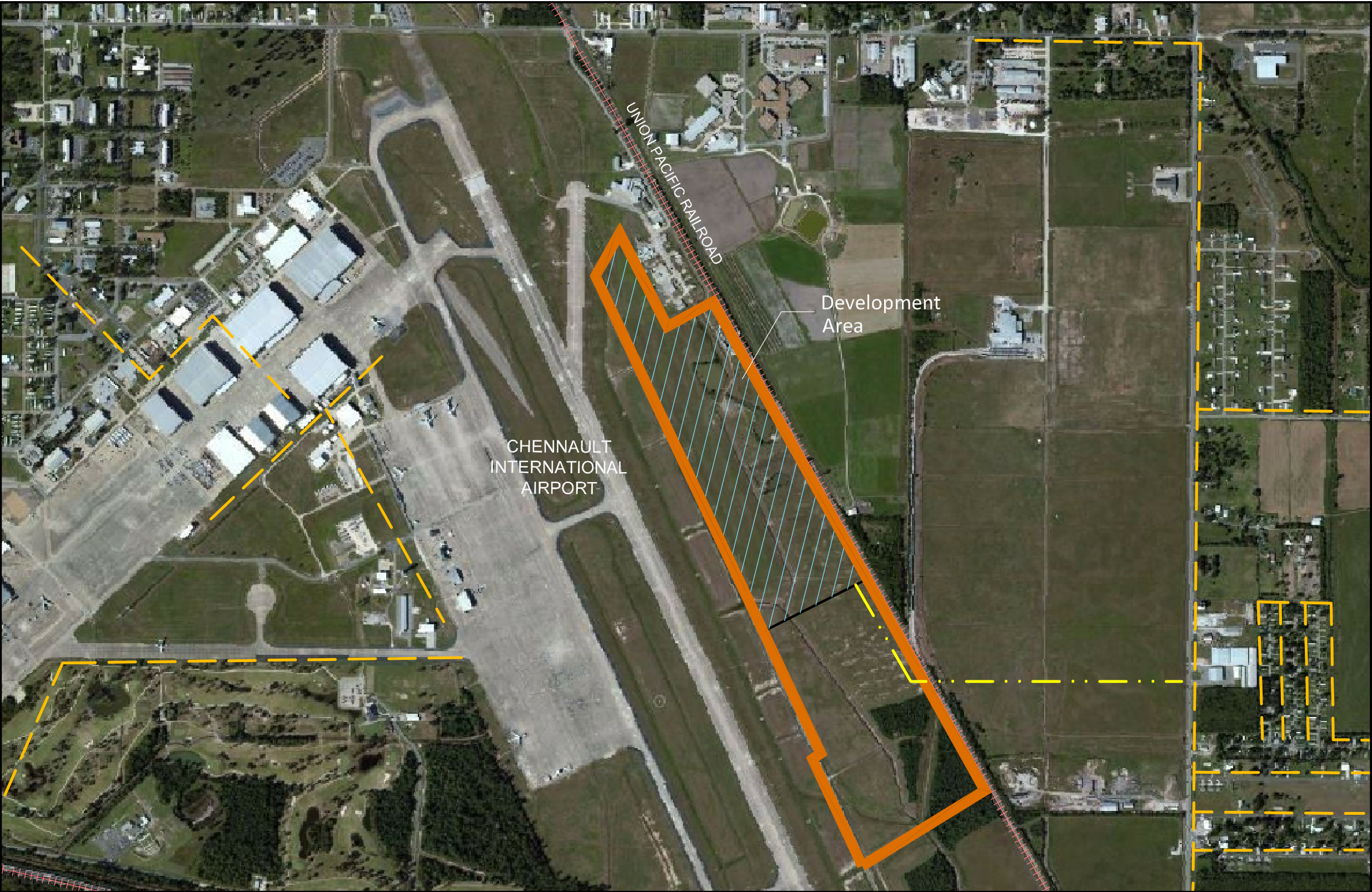
Land Surveying

Construction Services

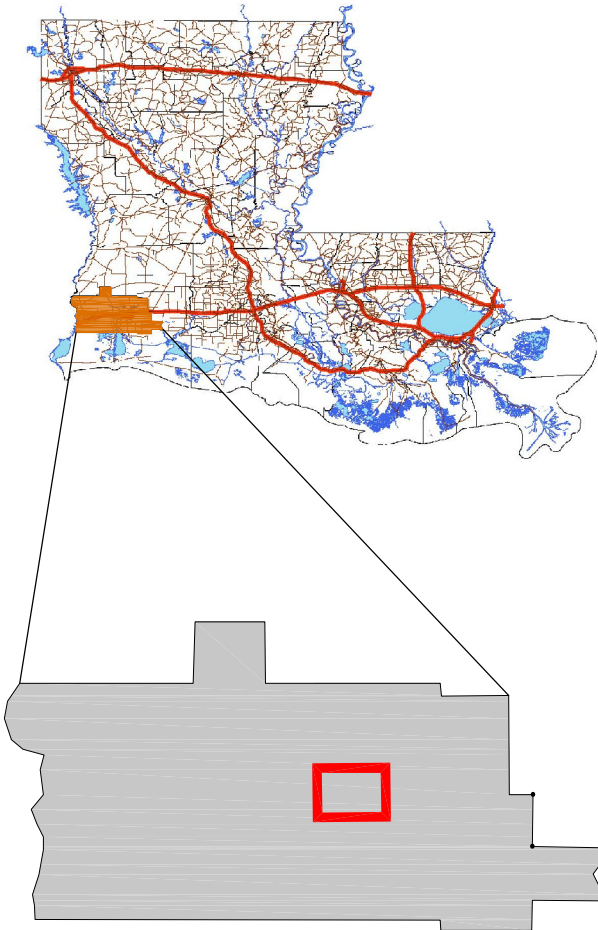
Environmental Services

Real Estate Services





Exhibit K - Natural Gas Service Map



 Calcasieu Parish



Available Site Data

-  Chennault Site 5
-  Development Tract
-  Existing Center Point Natural Gas Lines
-  Proposed Gas Line Extension

Source:  
- Aerial Photo: 2014 Google Earth  
- Site Boundaries are Approximate  
- 12/10/2014

