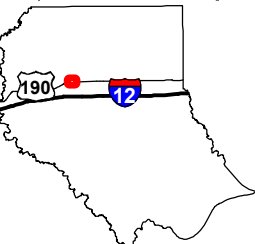
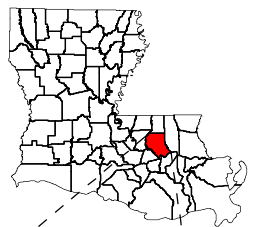


Exhibit CC. Livingston Industrial Park Color Aerial Photo Map

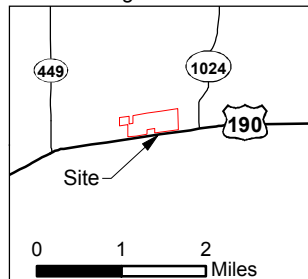
Project:
**Site Exhibit for
Livingston Industrial Park
Livingston Parish, LA**

Client:

BRAC



Livingston Parish



- Legend:**
- Site Boundary
 - US Highway
 - Local Road
 - Railroad
 - Waterway



Source:
GIS features acquired from public domain
state and federal data sources (LDOTD,
GNIS, LOSCO, US Census Bureau).

Date: 12/4/2013
Project Number: 212161.20.009
Drawn By: MMS
Checked By: TMG

CSRS
IMAGINE SHAPE DELIVER
6767 Perkins Road Suite 200 Baton Rouge, LA 70808
Telephone: 225 769-0546 Fax: 225 767-0060
www.csrsonline.com

P:\212161\Sites Under Contract\009-Livingston Industrial Park\Drawings\Exhibit X Livingston Industrial Park Aerial Photo Map.mxd



General Notes:

1. No attempt has been made by CSRS, Inc. to verify title, actual legal ownership, deed restrictions, servitudes, easements, or other burdens on the property, other than that furnished by the client or his representative.
2. Roads data obtained from Louisiana GIS Digital Map May 2007 Compilation DVD set.
3. Railroad data obtained from 2013 TIGER datasets via U.S. Census Bureau at <ftp://ftp2.census.gov/geo/tiger/TIGER2013>.



Scale 1:3,500

0 145 290 Feet

Source: Esri, DigitalGlobe, GeoEye, i-cubed, USDA, USGS, AEX, Getmapping, Aerogrid, IGN, IGP, swisstopo, and the GIS User Community