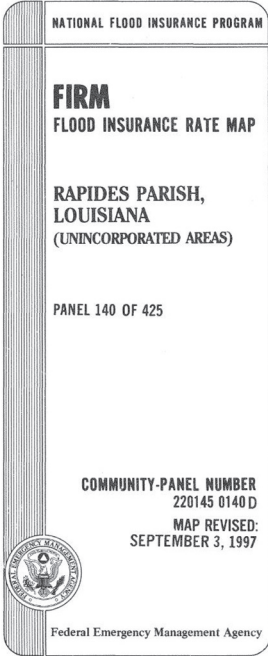
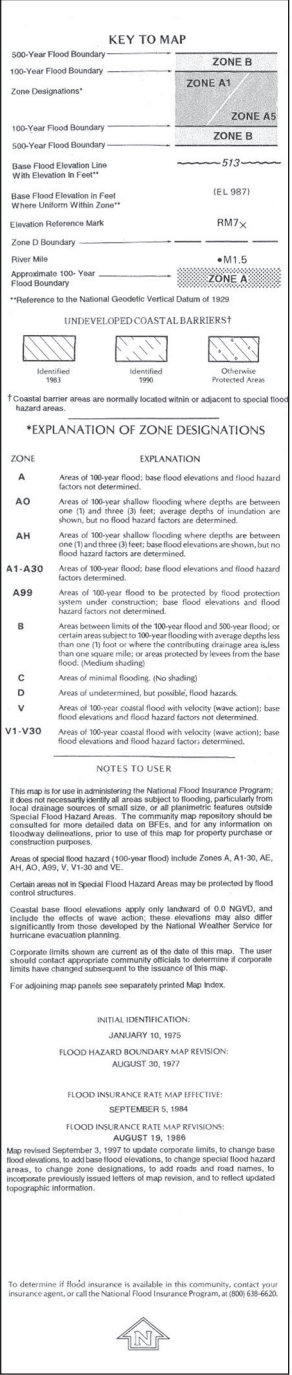
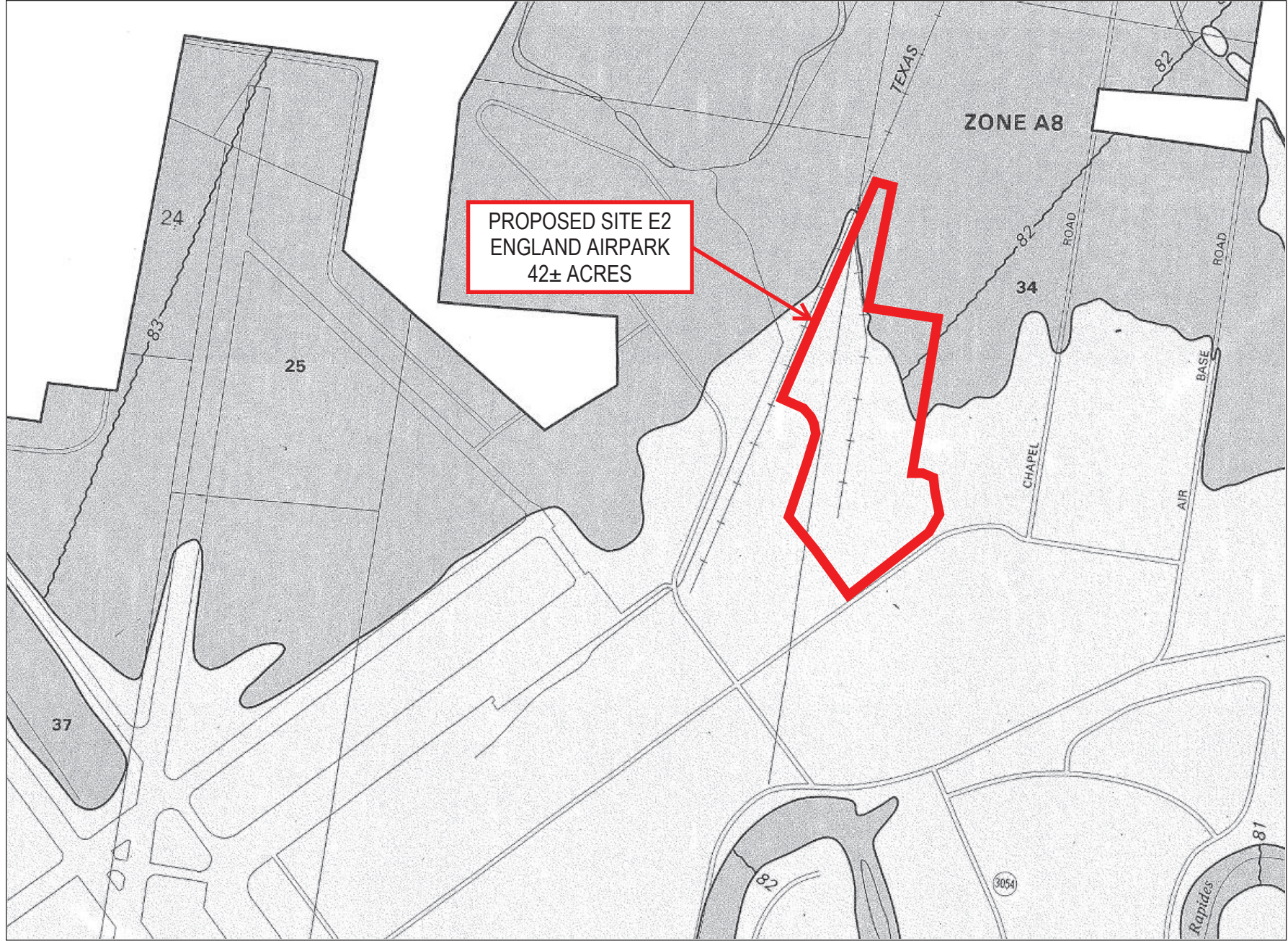


EXHIBIT 12
FEMA FLOOD MAP (EFFECTIVE)



FEMA FLOOD MAP (EFFECTIVE)

ENGLAND SITE E2
ENGLAND AIRPARK
ALEXANDRIA, LOUISIANA
42± ACRES

ENGLAND
AIRPARK & COMMUNITY

PAN AMERICAN
ENGINEERS